

STATE OF VERMONT
DEPARTMENT OF HIGHWAYS
PROPOSED IMPROVEMENT

TOWNS OF WEST RUTLAND-RUTLAND
COUNTY OF RUTLAND
U.S. ROUTE 4
FAIR HAVEN-RUTLAND ROAD

BEGINNING AT A POINT 4.759 MILES WEST OF THE WEST RUTLAND-RUTLAND TOWN LINE AND EXTENDING EASTERLY 4.271 MILES.
LENGTH OF R.O.W. 21,993.60 FEET = 4.165 MILES
LENGTH OF ROADWAY 19,923.44 FEET = 3.614 MILES
LENGTH OF BRIDGES 829.50 FEET = 0.152 MILES
LENGTH OF PROJECT 22,552.52 FEET = 4.271 MILES

R.O.W. PLANS

END EASEMENT NO. 2
S.A. 2 27+47 LT.

BEGIN RELINQUISHMENT NO. 4
END EASEMENT NO. 1
T.H. 22 27+57 @

END RELINQUISHMENT NO. 4
T.H. 22 33+00 @

TRAFFIC DATA

1975	ADT	5170
1995	ADT	7665
1995	DHV	1025
	T	57%
	V	7%
	V	60 MPH

Pin# 760069

END R.O.W. PROJ. F020-1 (II)
STA. U.S. 7 343+00 @
RUTLAND CITY

BEGIN R.O.W. PROJ. F020-1 (II)
@ 776+00 @

CONVENTIONAL SIGNS

POINT OF ACCESS	X
LIMITS OF ACCESS	---
COUNTY LINE	---
TOWN LINE	---
FENCE LINE	---
STONE WALL	---
UNFENCED PROPERTY	---
GUARD RAIL	---
TRAVELED WAY	---
RAILROAD	---
RETAINING WALL	---
CENTER LINE	---
SURVEY LINE	---
CULVERT	---
DROP INLET	---
TROLLEY POLE	---
POWER POLE	---
TELEPHONE POLE	---
TREES	---
WEDGE	---
F.A. CONSTRUCTION IDENTIFICATION SIGNS	A

MP 14.640
STA. 776+00
BEGIN PROJECT
F 020-1 (II)

SLOPE RIGHTS

SR	SR
SR	SR

GROUND ELEVATION

DATUM	TO LINE
DATUM	TO LINE

GRADE ELEVATION

DATUM	TO LINE
DATUM	TO LINE

CURVE DATA

DEFLECTION OF ANGLE	Δ
DEGREE OF CURVE	D
RADIUS OF CURVE	R
TANGENT DISTANCE	T
LENGTH OF CURVE	L
EXTERNAL DISTANCE	E
POINT OF INTERSECTION	P.I.
POINT OF CURVE	P.C.
POINT OF TANGENT	P.T.
POINT ON TANGENT	P.O.T.
POINT ON SUB-TANGENT	P.O.S.T.
R.O.W. LIMITS	---

BEGIN EASEMENT NO. 1
END RELINQUISHMENT NO. 3
T.H. 22 22+67 @

BEGIN RELINQUISHMENT NO. 1
T.H. 5 7+36 @

BEGIN EASEMENT NO. 2
S.A. 2 22+95 @

BEGIN RELINQUISHMENT NO. 3
T.H. 22 18+00 @

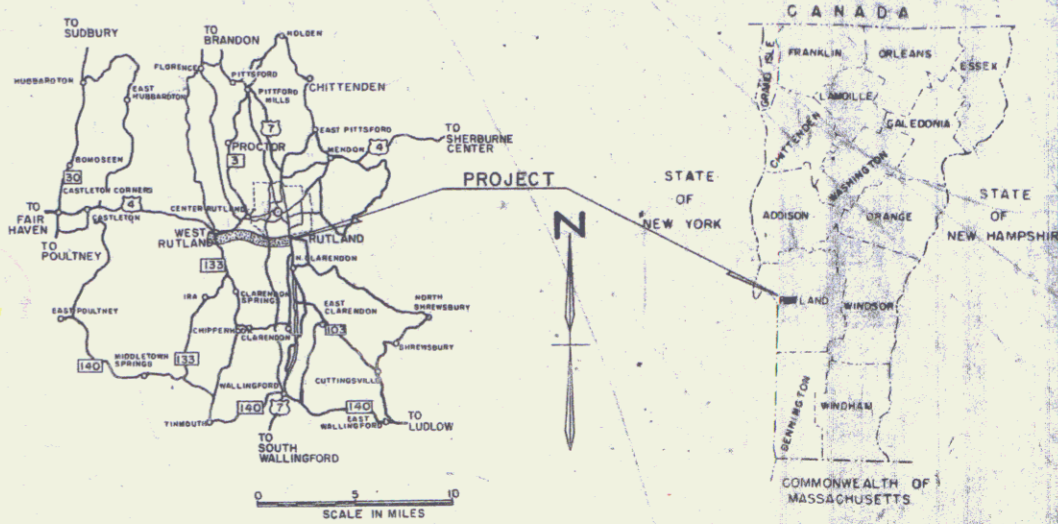
THESE PLANS ARE SUBJECT TO SUCH ENGINEERING CHANGES AS MAY BE REQUIRED BY THE FEDERAL HIGHWAY ADMINISTRATION OR THE CHIEF ENGINEER. CONSTRUCTION IS TO BE CARRIED OUT IN ACCORDANCE WITH THESE PLANS AND THE STANDARDS SPECIFICATIONS FOR HIGHWAY AND BRIDGE CONSTRUCTION DATED JULY 1974, AS APPROVED BY THE FEDERAL HIGHWAY ADMINISTRATION ON DECEMBER 28, 1971, FOR USE ON U.S. PROJECTS, INCLUDING ALL SUBSEQUENT REVISIONS AND SUPPLEMENTARY SPECIFICATIONS AND SPECIAL PROVISIONS AS INCORPORATED IN THESE PLANS.

APPROVED *[Signature]*
DIRECTOR OF HIGHWAYS
DATE 2-19-76

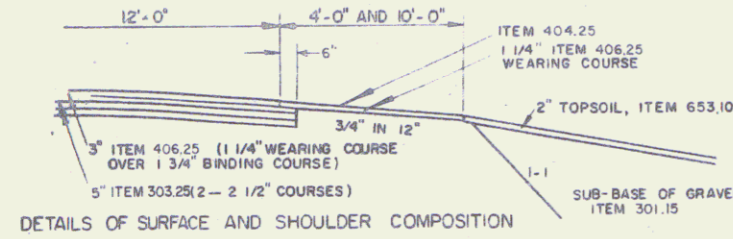
APPROVED *[Signature]*
DATE
SUBMITTED BY ORDER OF THE STATE HIGHWAY COMMISSION

DEPARTMENT OF TRANSPORTATION
FEDERAL HIGHWAY ADMINISTRATION
APPROVED *[Signature]*
DIVISION ENGINEER DATE

PROJECT F No. 020-1 (II)
SHEET 1 OF 72 SHEETS



INTERSTATE AND ARTERIAL TYPICAL SECTIONS



3" BITUMINOUS CONCRETE PAVEMENT, ITEM 406.25 (1 1/4" FOR TOTAL THICKNESS) 1 1/4" WEARING COURSE OVER 1 3/4" BINDING COURSE
 5" PLANT MIXED BASE COURSE, ITEM 303.25 (± 1/2" FOR TOTAL THICKNESS) (2-2 1/2" COURSES)
 24" SUB-BASE OF CRUSHED STONE, ITEM 301.20 (± 1")
 SUB-BASE OF GRAVEL, ITEM 301.15

SHOULDERS: 1 1/4" BITUMINOUS CONCRETE PAVEMENT, ITEM 406.25 (WEARING COURSE, WITH ITEM 404.25)

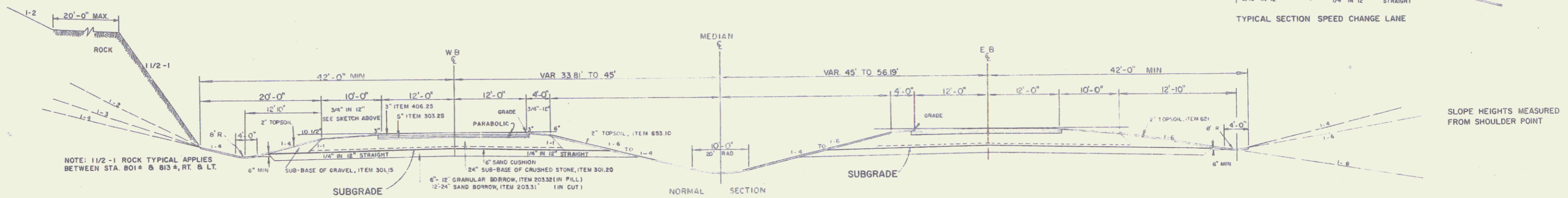
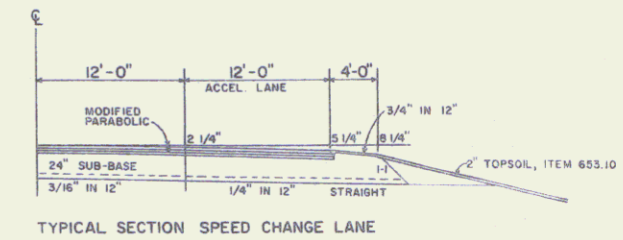
THESE ITEMS ARE NOT A PART OF STAGE I CONSTRUCTION.

6"-12" GRANULAR BORROW, ITEM 203.32 (IN FILL) TO BE PLACED AS NOTED ON THE PLANS OR AS DIRECTED BY THE ENGINEER
 12"-24" SAND BORROW, ITEM 203.31 (IN CUT)

PERMISSIBLE TOLERANCES IN PARENTHESES APPLY TO THICKNESS ONLY

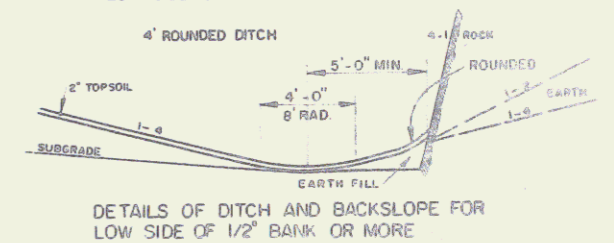
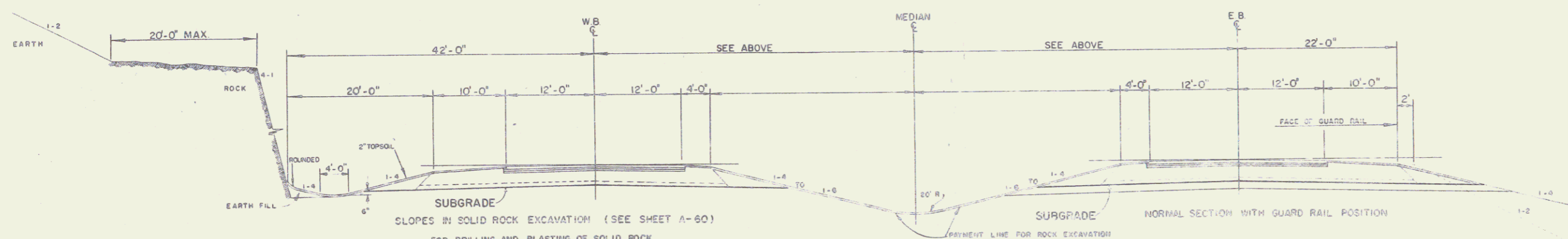
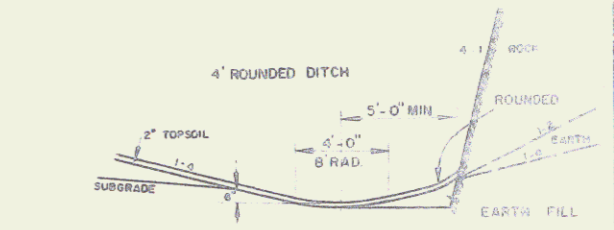
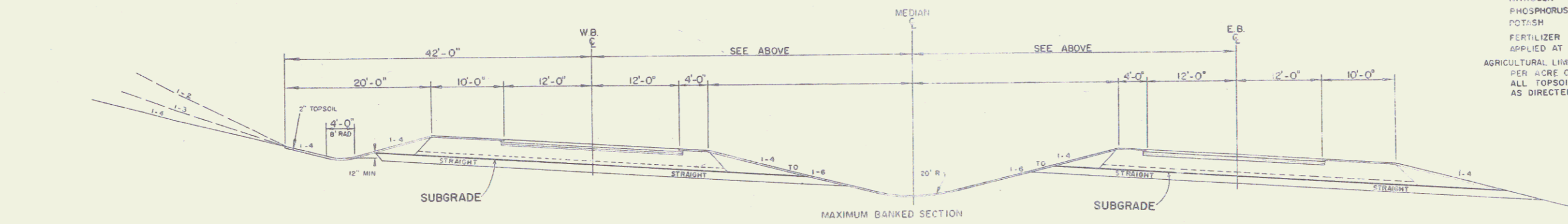
SPECIFIC GRAVITY - ITEM 651.10 RURAL AREAS				
Sp. Wt.	URS (%)	Name	Fw %	Grm %
41.67	25	Grassland Fescue	98	85
25.00	15	Alfalfa	99	85
8.33	5	Red Top	92	85
16.67	10	Perennial Ryegrass	95	90
8.33	5	Birdsfoot Trefoil (Var Empire)	98	80
100.00	60			

The seed mixture shall not have a weed content exceeding 0.40% by weight and shall be free from all noxious weed seed.



ITEMS ABOVE SUBGRADE NOT PART OF STAGE I CONTRACT.

FOR ROUNDING OF SLOPES, SEE STANDARD SHEET B-5
 STEEL MARKER POSTS, ITEM 619.16, TO BE PLACED AS DIRECTED BY THE ENGINEER
 HAY MULCH, ITEM 651.25, TO BE PLACED ON ALL EARTH SLOPES AT THE RATE OF TWO TONS PER ACRE
 FERTILIZER, ITEM 651.15, SHALL BE MIXED AS FOLLOWS:
 NITROGEN 10%
 PHOSPHORUS 20%
 POTASH 10%
 FERTILIZER SHALL BE DELIVERED IN BAGS OF NOY TO EXCEED 100 LBS EA. AND IS TO BE APPLIED AT THE RATE OF 500 LBS PER ACRE
 AGRICULTURAL LIMESTONE, ITEM 651.20, TO BE APPLIED TO ALL EARTH SLOPES AT THE RATE OF TWO TONS PER ACRE OR AS DIRECTED BY THE ENGINEER
 ALL TOPSOIL TO BE PLACED DURING STAGE II CONSTRUCTION AS DIRECTED BY THE ENGINEER



SLOPES IN SOLID ROCK EXCAVATION (SEE SHEET A-60)
 FOR DRILLING AND BLASTING OF SOLID ROCK SUBGRADE AND SLOPES IN SOLID ROCK EXCAVATION SEE STD SHEET A-60

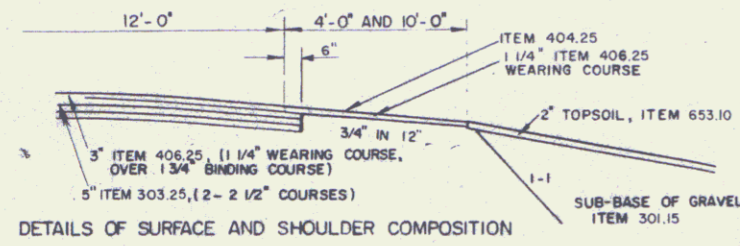
STANDARD MEDIAN TYPICALS
 WEST RUTLAND-RUTLAND

SURVEYED BY: _____ DATE: _____
 DRAWN BY: AJA DATE: 8/27
 TRACED BY: AJA DATE: 8/22

STAGE I CONSTRUCTION

PAGE F RD. 020-111
 SHEET 2 OF 72

INTERSTATE AND ARTERIAL TYPICAL SECTIONS



3" BITUMINOUS CONCRETE PAVEMENT, ITEM 406.25 (±1/4" FOR TOTAL THICKNESS) 1 1/4" WEARING COURSE OVER 1 3/4" BINDING COURSE
 5" PLANT MIXED BASE COURSE, ITEM 303.25 (±1/2" FOR TOTAL THICKNESS) (2 - 2 1/2" COURSES)
 24" SUB-BASE OF CRUSHED STONE, ITEM 301.20 (±1")
 SUB-BASE OF GRAVEL, ITEM 301.15

SHOULDERS: 1 1/4" BITUMINOUS CONCRETE PAVEMENT, ITEM 406.25 (WEARING COURSE, WITH ITEM 404.25)

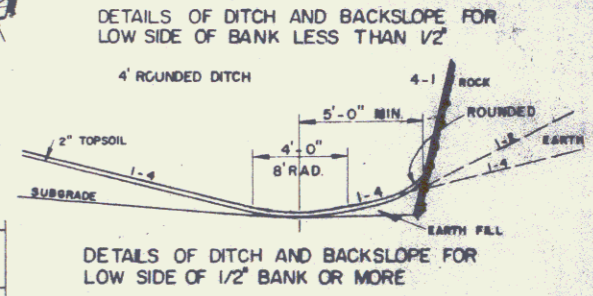
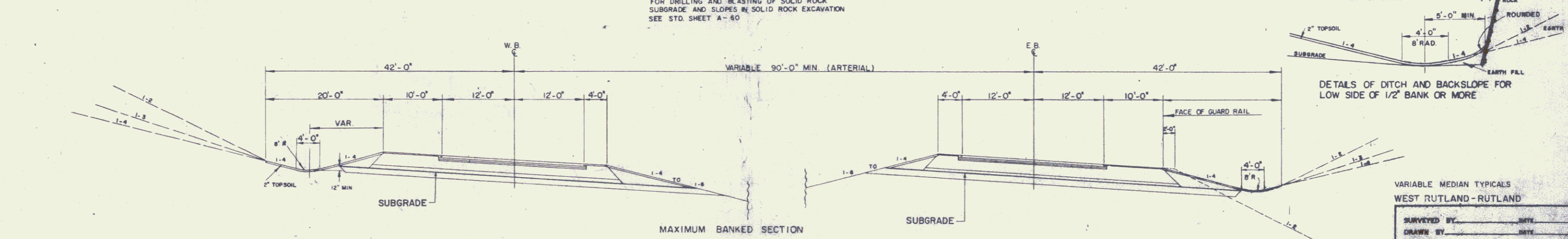
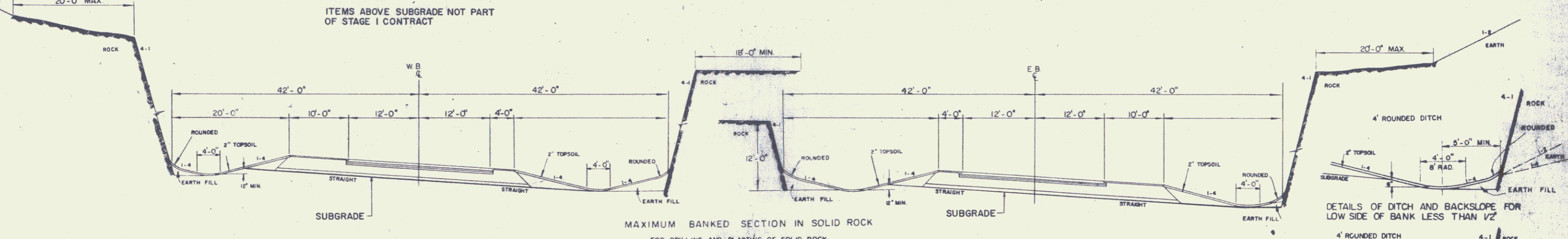
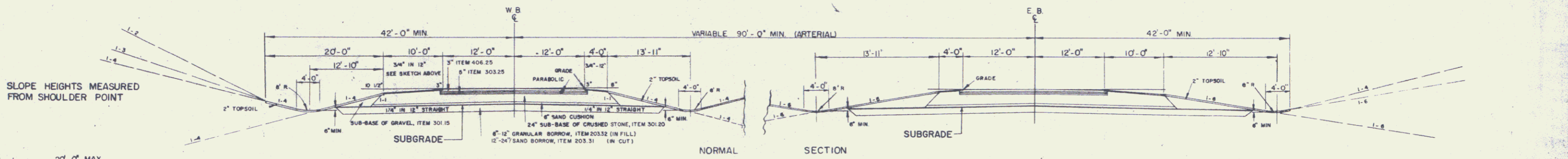
6"-12" GRANULAR BORROW, ITEM 203.32 (IN FILL)
 12"-24" SAND BORROW, ITEM 203.31 (IN CUT)

THESE ITEMS ARE NOT A PART OF STAGE I CONSTRUCTION

SEEDING FORMULA ITEM 651.0 RURAL AREAS				
% WT	LBS/A	NAME	Pur %	Germ %
41.67	25	Creeping Red Fescue	98	85
25.00	15	Alfalfa	99	85
8.33	5	Red Top	92	85
16.67	10	Perennial Rye Grass	95	90
8.33	5	Birdfoot Trefoil (Var Empire)	98	80
100.00	60			

PERMISSIBLE TOLERANCES IN PARENTHESIS APPLY TO THICKNESS ONLY. The seed mixture shall not have a weed content exceeding 0.40% by weight and shall be free from all noxious weed seed.

FOR ROUNDING OF SLOPES, SEE STANDARD SHEET B-5
 STEEL MARKER POSTS, ITEM 619.16, TO BE PLACED AS DIRECTED BY THE ENGINEER.
 HAY MULCH, ITEM 651.25 TO BE PLACED ON ALL EARTH SLOPES AT THE RATE OF TWO TONS PER ACRE
 FERTILIZER, ITEM 651.5 SHALL BE MIXED AS FOLLOWS:
 NITROGEN 10 %
 PHOSPHORUS 20 %
 POTASH 10 %
 FERTILIZER SHALL BE DELIVERED IN BAGS OF NOT TO EXCEED 100 LBS EA AND IS TO BE APPLIED AT THE RATE OF 500 LBS PER ACRE
 AGRICULTURAL LIMESTONE, ITEM 651.20 TO BE APPLIED TO ALL EARTH SLOPES AT THE RATE OF TWO TONS PER ACRE OR AS DIRECTED BY THE ENGINEER.
 ALL TOPSOIL TO BE PLACED DURING STAGE II CONSTRUCTION AS DIRECTED BY THE ENGINEER.



VARIABLE MEDIAN TYPICALS
 WEST RUTLAND - RUTLAND

SURVEYED BY	DATE
DRAWN BY	DATE
TRACED BY	DATE
STAGE I CONSTRUCTION	
PROJ. F	NO. 020-11(1)
SHEET 3	OF 72

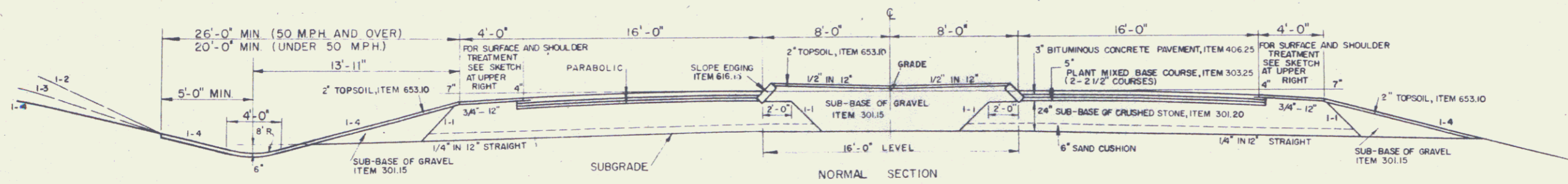
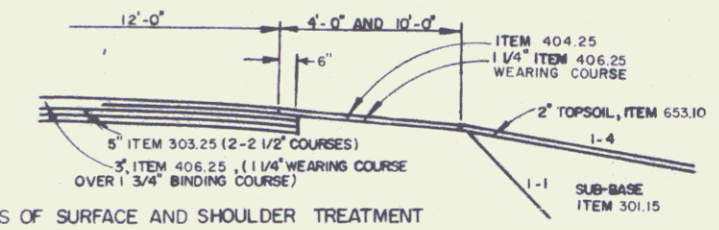
INTERSTATE TWO WAY RAMP TYPICAL SECTIONS

THESE ITEMS ARE NOT A PART OF STAGE I CONSTRUCTION.

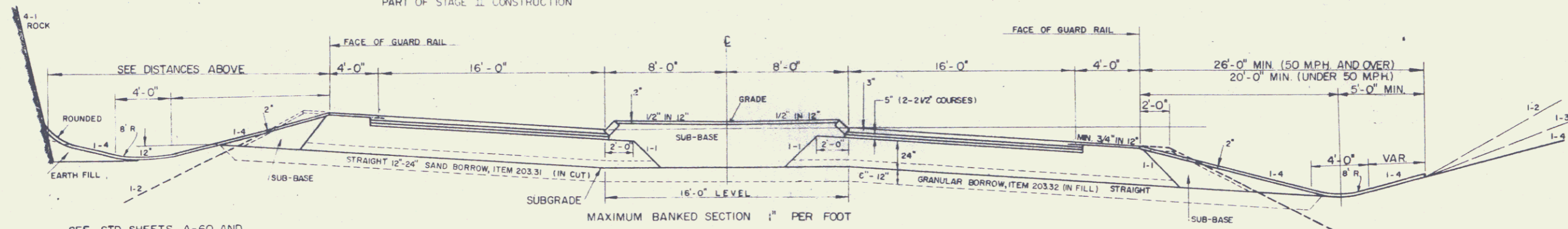
3" BITUMINOUS CONCRETE PAVEMENT, ITEM 406.25 ($\pm 1/4"$ FOR TOTAL THICKNESS) 1 1/4" WEARING COURSE, OVER 1 3/4" BINDING COURSE
 5" PLANT MIXED BASE COURSE, ITEM 303.25 ($\pm 1/2"$ FOR TOTAL THICKNESS) (2-2 1/2" COURSES)
 24" SUB-BASE OF CRUSHED STONE, ITEM 301.20 ($\pm 1"$)
 SUB-BASE OF GRAVEL, ITEM 301.15
 SHOULDERS: 1 1/4" BITUMINOUS CONCRETE PAVEMENT, ITEM 406.25 (WEARING COURSE, WITH ITEM 404.25)

6"-12" GRANULAR BORROW, ITEM 203.32 ($\pm 1"$) IN FILL TO BE PLACED AS NOTED ON THE PLANS OR AS DIRECTED BY THE ENGINEER
 12"-24" SAND BORROW, ITEM 203.31 ($\pm 1"$) IN CUT

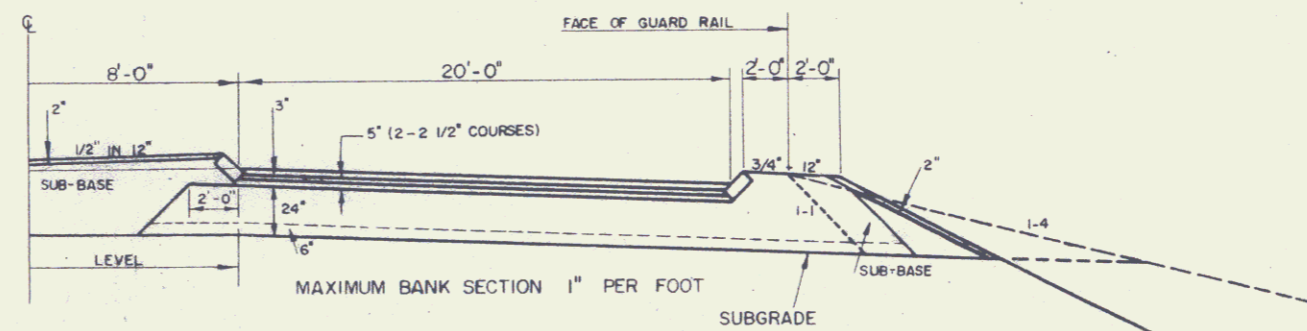
PERMISSIBLE TOLERANCES IN PARENTHESIS APPLY TO THICKNESS ONLY



ITEMS BELOW SUBGRADE ARE NOT PART OF STAGE II CONSTRUCTION



SEE STD SHEETS A-60 AND A-61 FOR SLOPES IN SOLID ROCK



FOR GENERAL NOTES SEE SHEET 3 OF 4

WEST RUTLAND - RUTLAND

STAGE I CONSTRUCTION

DRAWN: AJA
 RACED: AJA
 PROJ. NO. 020-1(17)
 SHEET 4 OF 72

INTERSTATE ONE WAY RAMP TYPICALS

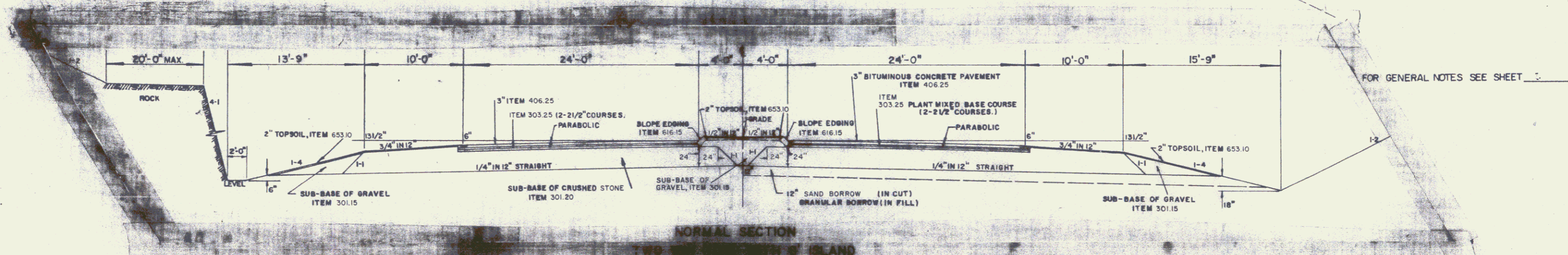
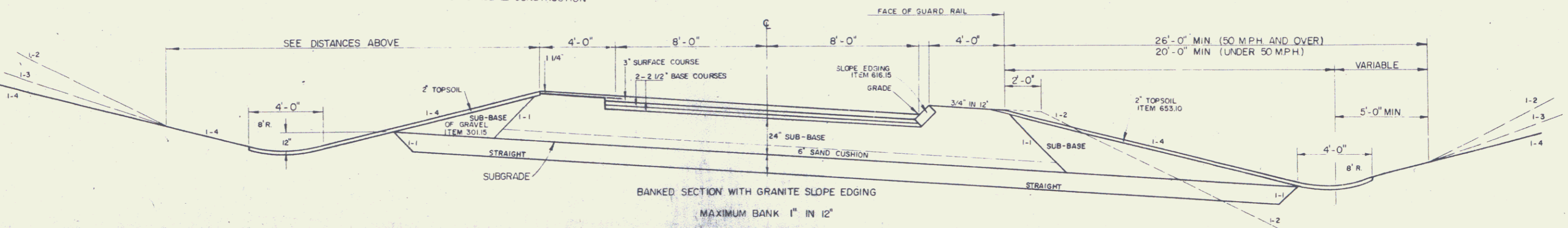
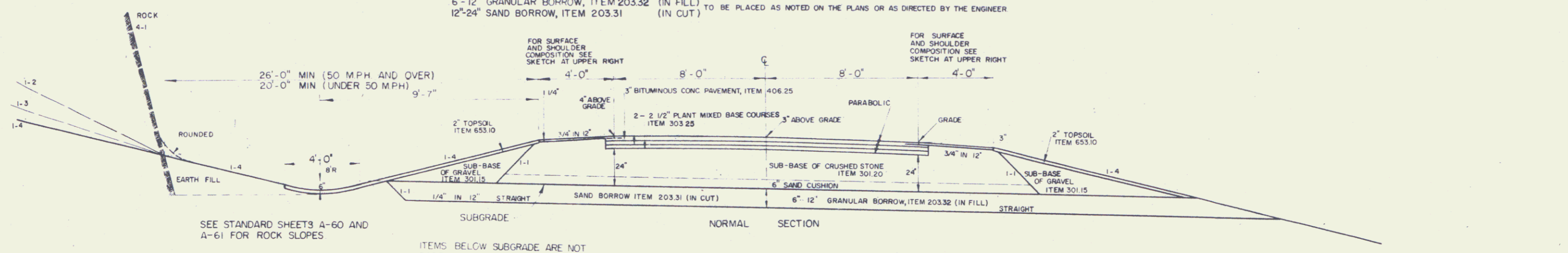
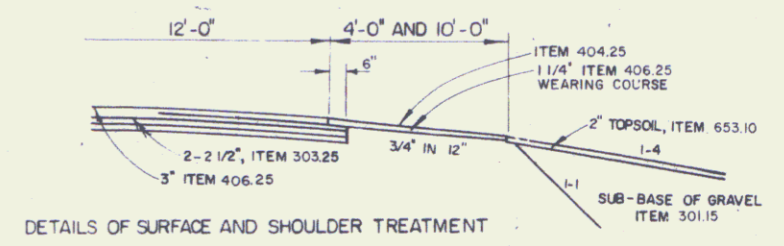
THESE ITEMS ARE NOT A PART OF STAGE I CONSTRUCTION.

3" BITUMINOUS CONCRETE PAVEMENT, ITEM 406.25 (± 1/4" FOR TOTAL THICKNESS) (1 1/4" WEARING COURSE OVER 1 3/4" BINDING COURSE)
 5" PLANT MIXED BASE COURSE, ITEM 303.25 (± 1/2" FOR TOTAL THICKNESS) (2-2 1/2" COURSES)
 24" SUB-BASE OF CRUSHED STONE, ITEM 301.20 (± 1")
 SUB-BASE OF GRAVEL, ITEM 301.15

PERMISSIBLE TOLERANCES IN PARENTHESES APPLY TO THICKNESS ONLY

SHOULDERS 1 1/4" BITUMINOUS CONCRETE PAVEMENT, ITEM 406.25 (WEARING COURSE, WITH ITEM 404.25

6"-12" GRANULAR BORROW, ITEM 203.32 (IN FILL) TO BE PLACED AS NOTED ON THE PLANS OR AS DIRECTED BY THE ENGINEER
 12"-24" SAND BORROW, ITEM 203.31 (IN CUT)

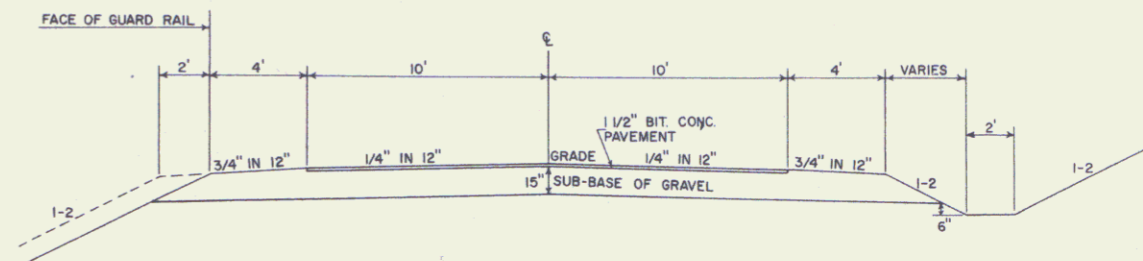


WEST PUTLAND - RUTLAND
 DRAWN: AJA FEB 1968
 TRACED: AJA
 STAGE I CONSTRUCTION
 PROJECT F NO. 020-1(1/1)
 SHEET 5 OF 72

DATE	
BY	
PROJECT NO.	
ALPHABET CHECKED	
NO. OF SHEETS	
NO.	
PLAN	
NOTE BOOK	

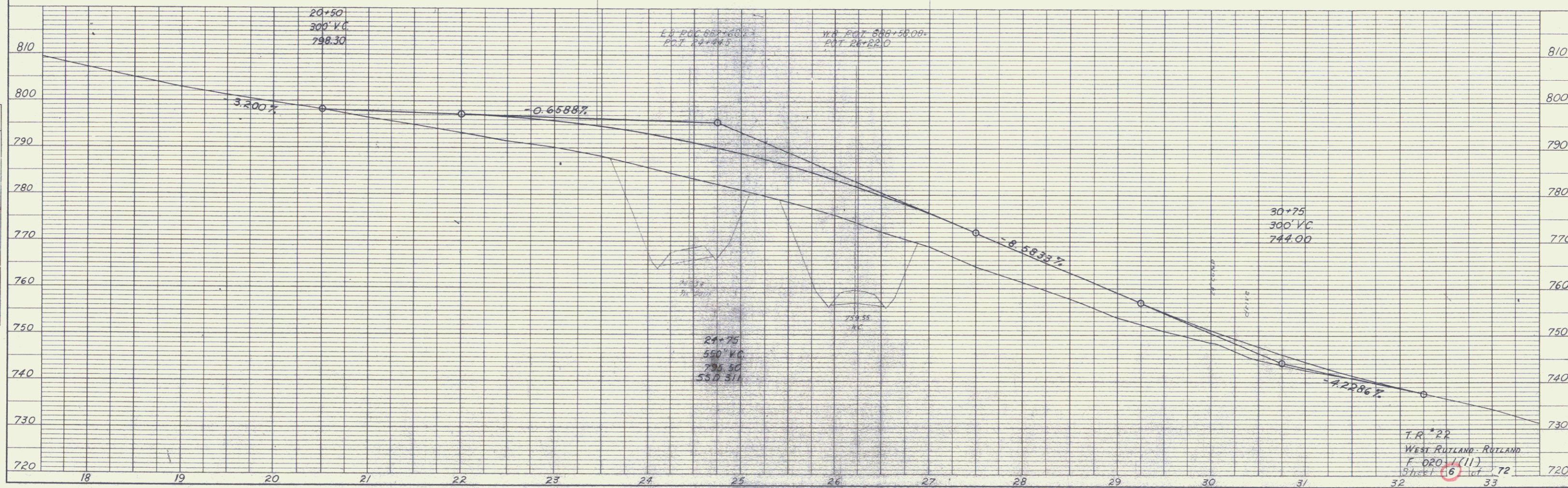
DATE	
BY	
PROJECT NO.	
ALPHABET CHECKED	
NO. OF SHEETS	
NO.	
PROFILE	
NOTE BOOK	

T. R. 22
NORMAL SECTION



STA. 23+45
STOP ROADWAY
BEGIN BRIDGE

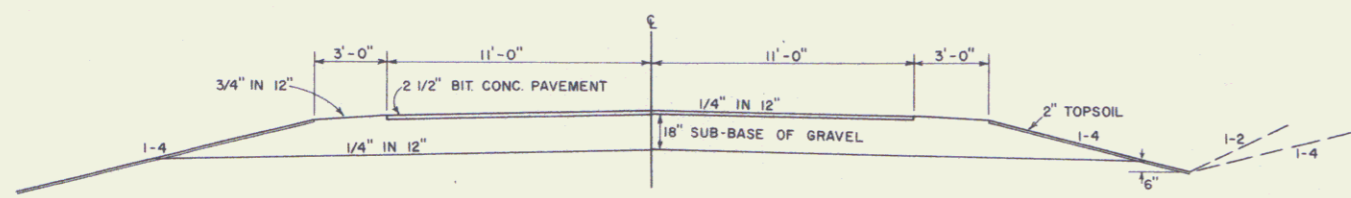
STA. 27+00
END BRIDGE
RESUME ROADWAY



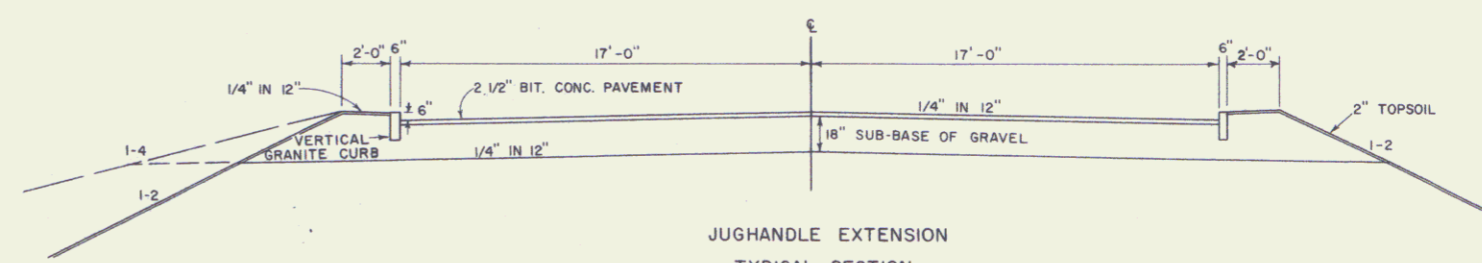
H&E PLATE 1, PLAN PROFILE
SCALE: 1" = 40' HORIZ. 1" = 10' VERT.

T. R. 22
WEST RUTLAND - RUTLAND
F. 020 (111)
Sheet 6 of 72

DATE	
BY	
CHECKED	
APPROVED	
NO. OF SHEETS	
NO.	
PLAN	
NOTE BOOK	
NO.	

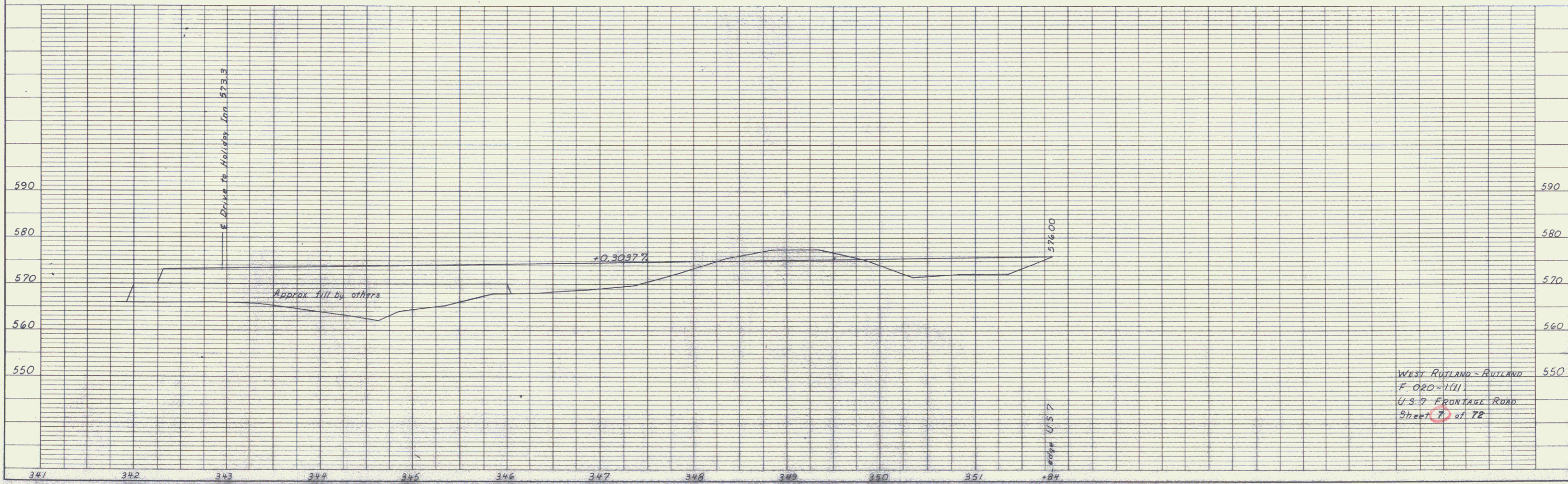


U.S. 7 FRONTAGE ROAD
TYPICAL SECTION



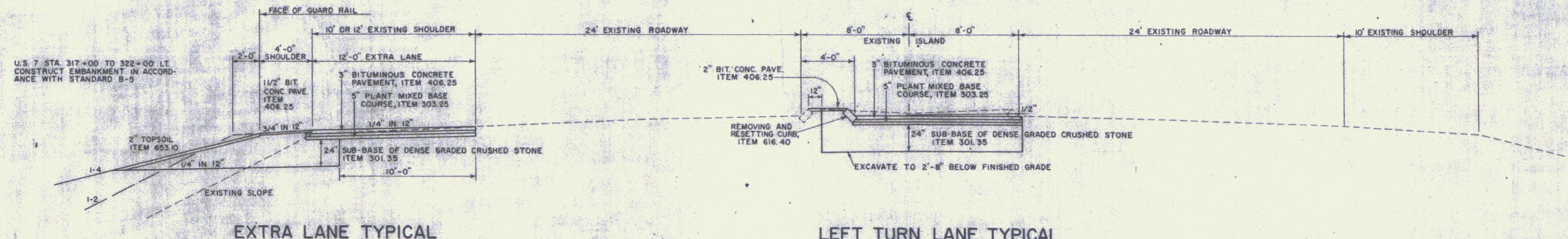
JUGHANDLE EXTENSION
TYPICAL SECTION

DATE	
BY	
CHECKED	
APPROVED	
NO. OF SHEETS	
NO.	
PROFILE	
NOTE BOOK	
NO.	



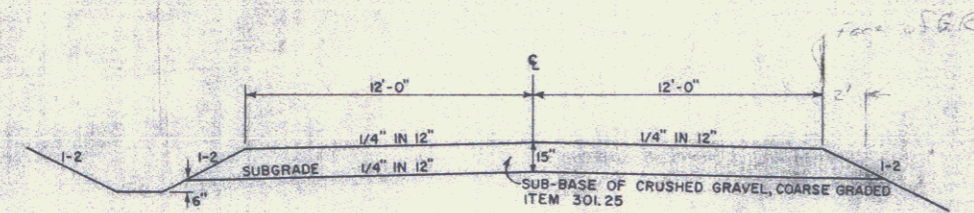
WEST RUTLAND - RUTLAND
F. O. R. O. - 1011
U.S. 7 FRONTAGE ROAD
Sheet 7 of 78

U.S. ROUTE 7

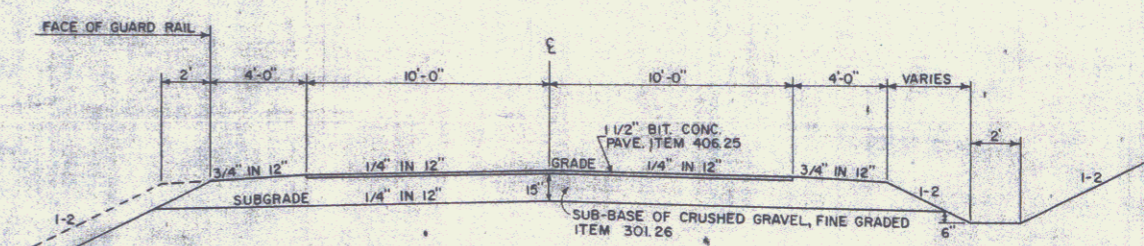


EXTRA LANE TYPICAL

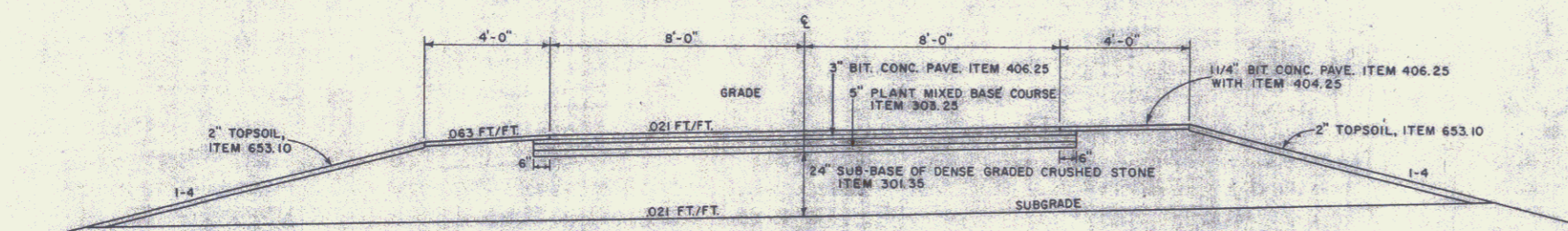
LEFT TURN LANE TYPICAL



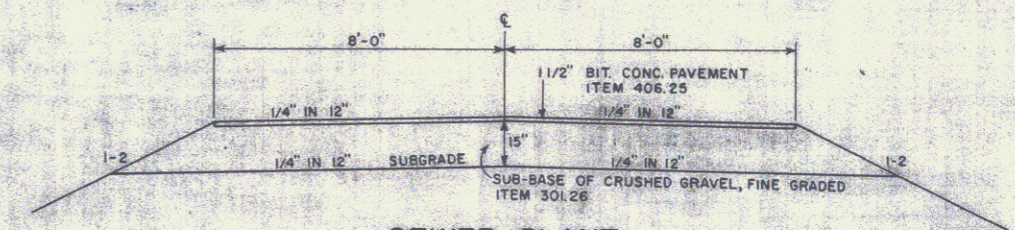
T. H. 5 & FAIRVIEW ST.
TYPICAL SECTION



T. H. 22 TYPICAL SECTION



RAMP C & D SPUR
TYPICAL SECTION



SEWER PLANT
ACCESS ROAD

WEST RUTLAND - RUTLAND	
DRAWN BY 026	DATE 7/75
TRACED BY 026	DATE 7/75
STAGE 1 CONSTRUCTION	
PROJ. F NO. 020-1(11)	
SHEET 8 OF 72	

STATE OF VERMONT
DEPARTMENT OF HIGHWAYS
RIGHT-OF-WAY PLANS
ALPHABETICAL INDEX

GRANTOR	SHEET NO.	PARCEL NO.
A		
B		
BELOCK, ANTHONY A. & JOYCE	37-41	21
BELOCK, MARY M. & TRUDY L.	37-41	21
BILLINGS, HAROLD E. & TRUDY E.	41	23
BROWN, ALENE H., EXECUTRIX	31	12
C		
CARRARA, JOSEPH P.	28,29	8
COVALT, GEORGE J. & DOROTHY B.	32	13
D		
DEZERO, ROBERT E. & IRENE H.	36-38	19
DYER, H. EDWARD ESTATE	42-46, 24, 26	48 29
E		
ERICKSON, BERNARD A.	27-30	1
ERICKSON, GEORGE E.	27-30	1
ERICKSON, HARRY G.	27-30	1
ERICKSON, JOHN R.	27-30	1

GRANTOR	SHEET NO.	PARCEL NO.
F		
FIRST VERMONT BANK & TRUST CO. - TRUSTEE	42-46	24 48
FIRST VERMONT BANK & TRUST CO. - TRUSTEE - LESSOR	42-48, 26,	29
FLANAGAN, PETER Y.	45	35
FLORY, JOHN D.	34, 35	14
G		
GRIFFIN, H. VAUGHAN, SR. - TRUSTEE	31-34	11
H		
HAYWARD, MARY L.	36-39	20
HELEBA, CHARLES W. & MARJORIE L.	36, 37	17
HELEBA, RICHARD C.	36, 37	17
HIGGINS, CHARLES & JULIA V.	29	6
I		
J		
K		
KINNE, RANDLE B.	45	3 5

GRANTOR	SHEET NO.	PARCEL NO.
L		
M		
MCNEIL, FRANCIS C. & ANGELINE C.	29, 31	9
MOUNTAIN VIEW MOTOR LODGE INC.	46	30
N		
O		
P		
PATCH, RAYMOND C. & MARY P. PHILIP CORPORATION	31 45	10 36
U		

GRANTOR	SHEET NO.	PARCEL NO.
Q		
R		
ROCHELEAU, ANDRE A.	45	35
RUANE, ROBERT I. & MARY M. - LESSEES	42, 43	26
RUTLAND DEVELOPMENT CORP.	40, 43	22
RUTLAND, TOWN OF	36, 37	18
RUTLAND INDUSTRIAL DEVELOPMENT CORP.	40, 43	22
RUTLAND INDUSTRIAL DEVELOPMENT CORP.	41, 42	22
S		
SANDELL, ELSIE E.	27, 30	1
SANDELL, SIGNE E.	27, 30	1
SENECAL, HERBERT M.	29	5
T		
U		
TOWN OF RUTLAND FIRE DISTRICT NO. 1	35	15

GRANTOR	SHEET NO.	PARCEL NO.
V		
VAUGHAN, HERMAN W. ESTATE	31-34	11
VERMONT RAILWAY INC. - LESSEE	42, 43	25
VERMONT, STATE OF	44-46	28
VERMONT, STATE OF - LESSOR	42, 43	25
W		
WEST RUTLAND, TOWN OF	28-32	7
WORDWELL, HELMA E.	27-30	1
X		
Y		
Z		

MADE BY HAD DATE 9-29-72
CHECKED BY JFB DATE 10-11-72

PROJECT WEST RUTLAND - RUTLAND
NO. FO20-1 (11)
SHEET 9 OF 72

STATE OF VERMONT
DEPARTMENT OF HIGHWAYS
RIGHT-OF-WAY PLANS
DETAIL SHEET

TABLE OF PROJECT PROPERTY ACQUISITION

PARCEL NO.	GRANTOR	SHEET NO.	BEGINNING STATION	ENDING STATION	TAKING	REM.	RIGHTS	TITLE TAKEN	DATE	TOWN OR CITY RECORDED	BK.	PG.	REMARKS
1 A	ERICKSON, JOHN R. ERICKSON, BERNARD A. ERICKSON, HARRY G. ERICKSON, GEORGE E. SANDELL, SIGNE E. SANDELL, ELSIE E. & WORDWELL HELMAE.	27-30	@ 776+00 RT.	RP'D' 2+86 RT.	14.25 A±			COND.	12-18-76	WEST RUTLAND	20	21622	MINERAL RTS. HELD BY WEST RUTLAND DEVELOPMENT CORPORATION
			@ 776+00 RT.	RP'A' 5+96 RT.		1.3 A±							
			RP'A' 9+42 RT.	RP'A' 13+36 RT.		2.1 A±							
B		28,29	TH-5 9+36 RT.	TH-5 15+60 LT.	3.70 A±		NON-LIMITED ACCESS						
			TH-5 9+36 RT.	TH-5 13+84 RT.		3.05 A±							
C		29,30	TH-5 16+10 LT.	RP'D' 1+60 RT.	1.18 A±								
D		28,29	TH-5 13+76 RT.	TH-5 16+54 LT.	0.22 A±		NON-LIMITED ACCESS						
E	DELETED												
F	DELETED												
				TOTAL		19.35 A±	6.45 A±						
2	DELETED												FORMERLY: SEVIGNY, NORBERT D. & JEANETTE M.
3	DELETED												FORMERLY: THRALL, ROLLIN C., JR. & RUTH S.

TABLE OF REVISIONS

REVISION NO.	SHEET NO.	DESCRIPTION OF REVISION	DATE	MADE BY	APPROVED BY
1	20	Parcel #240 Dyer Estate Revise Remainder Per Change Order # 2585	2-28-73	RB	T.P.M.
2	20-22, 25, 41-46	Parcel #24 Create New Parcel #25, #43 Water System Rights Per Change Order # 2584	3-14-73	RB	T.P.M.
3	20-22, 25, 41-46	Parcel #26 Add Parcel #26 B 10 To Reflect Lease Arrangements Per Change Order # 2592	3-14-73	RB	T.P.M.
4	20-22, 25, 41-46	Parcel #24 Delete Parcel #24A To Be Shown As Parcel #26 B To Reflect Lease Arrangements Per Change Order # 2593	3-14-73	RB	T.P.M.
5	9,11	Parcel #5 Taggart Estate Add ELDON L. HUFF, Admin. Per Change Order # 2608	3/22/73	RB	T.P.M.
6	9,11	Parcel #31 Changed Lessee from Carye to B.E.C. Rutland, Inc. Per C.O. # 2615	3/24/73	RB	T.P.M.
7	9,23, 46, 47	Parcel #31 Change in title from American Resources Inc. to La Mancha Inns Inc. Lessor to Lessee. Per Change Order # 2619	3-30-73	RB	T.P.M.
8	9,22	Parcel #29 Changed Lessee from Martin to Otter Creek Lumber Co. Inc. Per Change Order # 2620	3-30-73	RB	T.P.M.
9	9,15, 31, 6	Parcel #12 Deleted Harry C. Hinckley Est. and Executor from Brown leaving Alene H. Brown as Owner Per Change Order # 2623	4-3-73	Rod	T.P.M.
10	10-14, 26, 28, 31, A±	ACCESS TO WEST RUTLAND SEWAGE PLANT REVISED. FOLLOWING PARCELS DELETED: I, 7C, 7D, 9C, 9D, 9E, 11C. FOLLOWING PARCELS REVISED: 9A, 10A, 10B, 10C. RELINQUISHMENT NO. 2 OF TH-9 DELETED. C.O. # 2627	6-28-73	NBB	T.P.M.
11	36	PARCEL #16 - CHANGE IN PIPE & DRAINAGE AT STA. 883+00 ±. PER JONES MEMO DATED MAY 17, 1973.	6-28-73	NBB	T.P.M.

MADE BY: Kno DATE: 10-11-72
CHECKED BY: RPB DATE: 10-11-72

DR. RT. - DRAINAGE RIGHT
DIT. RT. - DITCHING RIGHT
CH. RT. - CHANNEL RIGHT
DRIVE RT. - DRIVE RIGHT
CUL. RT. - CULVERT RIGHT
D - DEMOLITION OR REMOVAL
W - WATER SOURCES

PRESENT R.O.W.
--- TAKING WITHOUT ACCESS
--- TAKING WITHOUT ACCESS ALONG PROPERTY LINES
--- TAKING WITH ACCESS
(P) PERMANENT EASEMENT
(T) TEMPORARY EASEMENT

LEGEND

SR - SR SLOPE RIGHTS
P - P PROPERTY LINE
Δ - Δ TOP OF CUT
O - O TOP OF SLOPE

APPROVED: Henry P. Vane DATE: 10-11-72
CHIEF OF PLANS & TITLES
APPROVED: _____ DATE: _____
APPROVED: _____ DATE: _____

PROJECT: WEST RUTLAND - RUTLAND
NO. FO20-1(11)
SHEET 10 OF 72

STATE OF VERMONT
DEPARTMENT OF HIGHWAYS
RIGHT-OF-WAY PLANS
DETAIL SHEET

TABLE OF PROJECT PROPERTY ACQUISITION

PARCEL NO.	GRANTOR	SHEET NO.	BEGINNING STATION	ENDING STATION	TAKING	REM.	RIGHTS	TITLE TAKEN	DATE	TOWN OR CITY RECORDED	BK.	PG.	REMARKS
4	DELETED												FORMERLY: THRALL, ROLLIN C., SR & SARAH E.
5	SENECAL, HERBERT M.	29	TH-5 8+62LT	TH-5 9+50LT	NONE	N/A	SLOPE (T) (1224 S.F.±)	COND.	12-18-76	WEST RUTLAND	20	216-22	
6	HIGGINS, CHARLES & JULIA V.	29	TH-5 8+75RT TH-5 8+95RT	TH-5 9+42RT	NONE	N/A	DRIVE (T) SLOPE (T) (800 S.F.±)	COND.	12-18-76	WEST RUTLAND	20	216-22	
7A	WEST RUTLAND, TOWN OF	29,30	TH-5 15+60LT	RP'D' 2+00	1.5 A±	N/A		COND.	12-18-76	WEST RUTLAND	20	216-22	PARCELS A & B ARE PORTIONS OF EXISTING SEWAGE TREATMENT PLANT ACCESS WATER PIPE LINE
			@ 790+35 RT.	RP'D' 2+50RT	NONE	N/A	ALL R.T. & I.						
B		28,29	TH-5 13+35RT TH-5 13+40RT	TH-5 16+10LT @ 790+35RT	0.4 A± NONE	N/A	ALL R.T. & I.						NON-LIMITED ACCESS WATER PIPE LINE
C	DELETED												
D	DELETED												
E		32	@ 813+24 LT	@ 816+90RT	0.6 A±	N/A	ALL R.T. & I.						HWY. EASEMENT TH-5

(CON'T)

TABLE OF REVISIONS

REVISION NO.	SHEET NO.	DESCRIPTION OF REVISION	DATE	MADE BY	APPROVED BY
12	9, 11, 28	Parcel #5 Change in Title from Taggart, Mary L. Estate Huff, Eldon L. - Administrator To Senecal, Herbert M. & Carol J. Per Change Order # 3083	3 Mar 76	KSP	T.P.M.
13	9, 16, 36	Parcel #7 Change in Title from Heleba, Charles W. & Marjorie L. To Heleba, Charles W. & Marjorie L. & Heleba, Richard C. Per C.O. # 3084	3 Mar 76	KSP	T.P.M.
14	9, 18, 19, 32, 41	Parcel #21 Change in Title from Belock, Anthony & Belock, Mary To Belock, Anthony & Belock, Mary M. (Life Estate) Per Change Order # 3086	10 Mar 76	KSP	T.P.M.
15	9, 25, 31, B	Added New Parcel #44 Sharp, William E. & Frances C. Per Change Order # 3087	10 Mar 76	KSP	T.P.M.
16	9, 25, 43, 44, D+H	Deleted Parcel #43 Per Change Order # 3088	10 Mar 76	KSP	T.P.M.
17	9, 22, 44, 40, D	Deleted Parcel #29 & Parcel #21D Per Change Order # 3089	10 Mar 76	KSP	T.P.M.
18	10, 11, 28, A	Reduce take by moving in take line on Parcel #2, #3, & #4 by request of propert owners at Necessity. F.H.W.A. Approval 3/18/76 Per Change Order # 3095	23 Mar 76	JDP	T.P.M.
19	19, 40, 41	Belock Parcel #216 was deleted Also Added Farm Pass To Parcel #21E Per C.O. # 3115	10 May 76	KSP	T.P.M.
20	16, 35, 36, 37, B, F	Added Parcel #16D & 16E (Formerly Lt. & R. Remainders) to make Parcel #16 Sharp Total Take Per C.O. # 3148	7 June 76	KSP	T.P.M.
21	19, 23, 24, 44, 46, D	Deleted Parcels 30C, 31, 32A & B, 33A & B, 34A & B. Now Parcels On R.O.W. Proj U019-3(12) Per Approval By F.H.W.A. 5/28/76 Per Change Order # 3153	10 June 76	KSP	T.P.M.
22	25, 37, B	Revised Parcel #44 Sharp To Total Take. Per C.O. # 3161	30 June 76	KSP	T.P.M.
23	19, 40, C	Added New Parcel #21H Per C.O. # 3150	30 June 76	KSP	T.P.M.

MADE BY: JMD DATE: 10-11-72
CHECKED BY: RFB DATE: 10-11-72

DR. RT. - DRAINAGE RIGHT
DIT. RT. - DITCHING RIGHT
CH. RT. - CHANNEL RIGHT
DRIVE RT. - DRIVE RIGHT
CUL. RT. - CULVERT RIGHT
D - DEMOLITION OR REMOVAL
W - WATER SOURCES
--- PRESENT R.O.W.
--- TAKING WITHOUT ACCESS
--- TAKING WITHOUT ACCESS ALONG PROPERTY LINES
--- TAKING WITH ACCESS
--- PERMANENT EASEMENT
--- TEMPORARY EASEMENT

LEGEND
SR - SR - SLOPE RIGHTS
P - P - PROPERTY LINE
- Δ - Δ - TOP OF CUT
- O - O - TOP OF SLOPE

APPROVED: Thomas P. Mayo DATE: 10-11-72
CHIEF OF PLANS & TITLES
APPROVED: _____ DATE: _____
APPROVED: _____ DATE: _____

PROJECT WEST RUTLAND - RUTLAND
NO. FO20-1(11)
SHEET 11 OF 72

ROW

STATE OF VERMONT
DEPARTMENT OF HIGHWAYS
RIGHT-OF-WAY PLANS
DETAIL SHEET

TABLE OF PROJECT PROPERTY ACQUISITION

PARCEL NO.	GRANTOR	SHEET NO.	BEGINNING STATION	ENDING STATION	TAKING	REM.	RIGHTS	TITLE TAKEN	DATE	TOWN OR CITY RECORDED	BK.	PG.	REMARKS
F	WEST RUTLAND, TOWN OF (CON'T)	32	@ 816+40 RT.	EXIST. TH-5 19+50 @	0.5 A±	N/A	ALL R.T. & I.						HWY. EASEMENT TH-5
G		30	TWO WAY RP 790+54 RT.	RP'D' 7+72 RT.	0.3 A±	N/A							MINERAL RTS. HELD BY WEST RUTLAND DEVELOPMENT CORPORATION
			TWO WAY RP 791+50 RT.	TWO WAY RP 791+68 RT.	NONE	N/A	ALL R.T. & I.						10" SEWER PIPE MAIN
H		29	TH-5 7+36 @	TH-5 9+50 LT.		N/A	EASE TO CONST. APPROACH TO FAIRVIEW ST. (T)						
I		30	US-4 ACCESS RD.										
		30A	@ 795+00 LT.	802+31 RT.			RT. TO CONST. (T)						SEWER PLANT ACCESS ROAD
				TOTAL	3.3 A±	N/A							
8A	CARRARA, JOSEPH P	29	TH-5 16+54 LT	TH-5 17+33 LT	0.03 A±			COND. 12-18-76		WEST RUTLAND	20	216-22	
8B			TH-5 15+04 RT	TH-5 18+06 RT.	0.37 A±								NON-LIMITED ACCESS
			TH-5 13+87 RT.	TH-5 18+06 RT.		11.2 A±							
				TOTAL	0.40 A±	11.2 A±							
9A	M'NEIL, FRANCIS C. & ANGELINE C.	29-31	TH-5 16+85 LT.	@ 804+46 LT.	9.1 A±			COND. 12-18-76		WEST RUTLAND	20	216-22	BARN RUINS, BARN, CHICKEN COOP, SPRING AND WATERLINE
			RP'D' 1+60 RT.	@ 804+46 LT.		3.7 A±							
			@ 799+00 LT.	@ 802+28 LT.			CONST. EASE. (T) (0.12 A±)						
B		29,31	TH-5 17+33 LT.	@ 803+82 RT.	3.2 A±								NON-LIMITED ACCESS
			TH-5 18+06 RT.	TH-5 31+3 RT.		60.8 A±							
C	DELETED												

TABLE OF REVISIONS

REVISION NO.	SHEET NO.	DESCRIPTION OF REVISION	DATE	MADE BY	APPROVED BY
24	21	Parcel # 24F Dyer Est. Revised Acreage for Remainder from 249.3A± To 150.0A± Per Change Order # 3178	7-14-76	KDP	<i>[Signature]</i>
25	10, 11, 12, 14, 26, 29, 5	Deleted Parcels 1F, 2, 3, 4 Revised Parcels 1A, 1B, 1C, 1D, 5, 7A, 7B, 8A, 8B, 9A, 9B, 11B Approved By FHWA 5/28/76 Per Change Order # 3154	7-16-76	JDP	<i>[Signature]</i>
26	9, 24, 45, D	Parcel # 36 Change In Title From Scenic Views Inc. To Philip Corporation Per C.O. # 3188	8-12-76	KDP	T.P.M.
27	23, 46	Parcel # 30B Mountain View Motor Lodge Added revised Construction Limits which reduced Area and ending sta. of Slope Rt. Added Culvert Rt. (P) Per C.O. # 3192	8-23-76	KDP	<i>[Signature]</i>
28	19, 39, 40, cof I	Added Parcel # 21I Belock Const. Ease. (T) 0.36A± at sta. @ 922+00 Lt. ~ @ 928+52 Lt. "By Option Only" Per C.O. # 3204	9-22-76	KDP	<i>[Signature]</i>
29	19, 40 cof I	Added Parcel # 21J Belock Slope (T) 800 S.F.E. at Sta. SA 2 28+00 Rt. ~ SA 2 29+25 Rt. "By Option Only" Per C.O. # 3205	9-22-76	KDP	<i>[Signature]</i>
30	12, 30, 30A A of I	Added New Parcel # 7I Town of West Rutland Per C.O. # 3215	10/7/76	KDP	<i>[Signature]</i>
31	31, 32	Parcel # 11 Vaughn Est. Added Drives At stations TH 5 31+50 Rt & TH 5 42+00 Rt. Per Change Order # 3220	10/26/76	KDP	T.P.M.
32	9, 11, 29	PARCEL # 5 SENECA DELETED CAROLE J. SENECA FROM TITLE PER C.O. 3230	11-18-76	KDP	T.P.M.
33	17, 19, 40	Parcel # 21D Belock & # 18E Town of Rutland Revised reference from SA-9 to TH 85 Per C.O. # 3231	11-18-76	KDP	T.P.M.
34	46	Parcel # 24 Dyer Estate. Added Jughandle Design to Plans Per C.O. # 3232	19 Nov 76	KDP	T.P.M.
35	23, 46	PARCEL # 30B MOUNTAIN VIEW MOTOR LODGE DELETED SLOPE & CULVERT RIGHT PER REVISION DESIGN # C.O. # 3241	Nov 24, 76	W.E.B.	T.P.M.

MADE BY: *[Signature]* DATE: 10-11-72
CHECKED BY: *[Signature]* DATE: 10-11-72

DR. RT. - DRAINAGE RIGHT
DIT. RT. - DITCHING RIGHT
CH. RT. - CHANNEL RIGHT
DRIVE RT. - DRIVE RIGHT
CUL. RT. - CULVERT RIGHT
D - DEMOLITION OR REMOVAL
W - WATER SOURCES

PRESENT R.O.W.
--- TAKING WITHOUT ACCESS
--- TAKING WITHOUT ACCESS ALONG PROPERTY LINES
--- TAKING WITH ACCESS
(P) PERMANENT EASEMENT
(T) TEMPORARY EASEMENT

LEGEND
SR - SR - SLOPE RIGHTS
P - P - PROPERTY LINE
Δ - Δ - TOP OF CUT
○ - ○ - TOE OF SLOPE

APPROVED: *[Signature]* DATE: 10-16-72
CHIEF OF PLANS & TITLES
APPROVED: _____ DATE: _____
APPROVED: _____ DATE: _____

PROJECT: WEST RUTLAND - RUTLAND
NO. F020-1 (11)
SHEET 12 OF 72

STATE OF VERMONT
DEPARTMENT OF HIGHWAYS
RIGHT-OF-WAY PLANS
DETAIL SHEET

TABLE OF PROJECT PROPERTY ACQUISITION

PARCEL NO.	GRANTOR	SHEET NO.	BEGINNING STATION	ENDING STATION	TAKING	REM.	RIGHTS	TITLE TAKEN	DATE	TOWN OR CITY RECORDED	BK.	PG.	REMARKS
9D	M'NEIL, FRANCIS C. & ANGELINE C. (CON'T) DELETED												
E	DELETED												
					TOTAL	12.3 A±	64.5 A±						
10A	PATCH, RAYMOND C. & MARY P.	31	@ 802+67 LT.	@ 803+20 LT.	0.15 A±			WD	9-3-76	WEST RUTLAND	20	157	HOUSE, GARAGE, 3 KENNELS, AND DRILLED WELL.
B		31	@ 802+68 LT.	@ 803+15 LT.	0.04 A±		ALL R.T. & I.						HWY. EASEMENT TH-9 (1525 S.F.±)
C		31	@ 802+67 LT.	@ 803+20 LT.	0.07 A±								2850 S.F.± 2 CESS POOLS
					TOTAL	0.26 A±	NONE						
11A	VAUGHAN HERMAN W. ESTATE GRIFFIN, H. VAUGHAN, SR., TRUSTEE	31, 32	@ 803+82 RT. @ 813+00 LT.	@ 816+40 RT. @ 813+24 LT.	10.0 A±		DRAINAGE (P)	COND.	12-18-76	WEST RUTLAND	20	216-22	
						20.5 A±	0.3 A±						
(CON'T)													

TABLE OF REVISIONS

REVISION NO.	SHEET NO.	DESCRIPTION OF REVISION	DATE	MADE BY	APPROVED BY
36	10, 12	PARCEL #1 ERICKSON & #7 TOWN OF WEST RUTLAND CHANGE IN TITLE FOR "MINERAL RIGHTS HELD BY" FROM VT. MARBLE CO. TO WEST RUTLAND DEVELOPMENT CORPORATION PER C.O. # 3253	Dec 2, 1976	KDP	T.P.M.
37	12	Parcel #7H Town of West Rutland Removed 0.2 A± For Ease. to Construct Approach and Revised Area Totals. Per C.O. # 3255	Dec 15, 76	KDP	T.P.M.
38	18, 40 19	PARCEL # 21 BELOCK DELETED PARCEL # 21 H. PER C.O. 3361	4-29-77	KDP	T.P.M.
39	18, 39	PARCEL # 21K BELOCK, ADDED CULVERT & DITCH TO LAYOUT SHEET & CUL. DIT. & DR. RT. (P) PER REVISED DESIGN & C.O. # 4378.	6-27-77	S.J.B.	T.P.M.
40	18, 37	Parcel # 20 HAYWARD, Revised Slope Limits 1 A-8a Per C.O. # 4870	1-20-81	B.A.M.	T.P.M.
41	19, 39	Parcel # 21K BELOCK REMOVED CULVERT, + cul. DIT + DR. RT. (P) (BY OFFING ONLY) PER C.O. # 5759	3-4-83	DEP.	R.L.S.
42	19, 41, C	Parcel # 22 RUTLAND DEVEL. CORP., Added Parcel # 22A Per Revised Design & C.O. # 5981	8-25-83	B.A.M.	LUB
43	25, 37, B	Parcel # 44 SHARRS, Added Drive & RE. RT. Sp. TH 22, 30+40. Deleted Parcel # 44A Per Revised Design & C.O. # 5948 & 5982	8-25-83	B.A.M.	LUB
44	9, 18, 41, 42, 5D	Parcel # 22, Added INDUSTRIAL TO Title Per C.O. # 5993	9-2-83	B.A.M.	LUB
45	46	Revised END LIMITED ACCESS STA. 343+00-180' RT. TO 343+00-90' RT. PER C.O. # 6242	7-17-84	DEM	LUB
46	1, 37, 40	Revised W.B. Lane, Slope Limits (Ditch) Between Sta. 908+00 ~ 937+00 Per Revised Design & C.O. # 6243	7-20-84	B.A.M.	LUB
47	17, 40, C	Parcel # 21, Belock: added Parcels 21A & 21B 0.33ac & 0.41ac respectively from town & fee of Belock to acquire for slide area CO# 6425	4-02-85	ggm	LUB
48	17, 40, C	Parcel # 18 Town of Rutland: THRS. acquiring all B.T.E. for slide area Per C.O. # 6626	4-02-85	ggm	LUB

MADE BY: KDP DATE: 10-11-76
CHECKED BY: R.P.B. DATE: 10-11-76

- DR. RT. - DRAINAGE RIGHT
- DIT. RT. - DITCHING RIGHT
- CH. RT. - CHANNEL RIGHT
- DRIVE RT. - DRIVE RIGHT
- CUL. RT. - CULVERT RIGHT
- (D) - DEMOLITION OR REMOVAL
- (W) - WATER SOURCES
- PRESENT R.O.W.
- //---//--- TAKING WITHOUT ACCESS
- // P ---// TAKING WITHOUT ACCESS ALONG PROPERTY LINE
- // L ---// TAKING WITH ACCESS
- (P) - PERMANENT EASEMENT
- (T) - TEMPORARY EASEMENT

- LEGEND
- SR --- SR --- SLOPE RIGHTS
 - P --- P --- PROPERTY LINE
 - Δ --- Δ --- TOP OF CUT
 - --- ○ --- TOE OF SLOPE

APPROVED: Thomas K. Meigs DATE: 10-16-76
CHIEF OF PLANS & TITLES
APPROVED: _____ DATE: _____
APPROVED: _____ DATE: _____

PROJECT: WEST RUTLAND - RUTLAND
NO. F020-1 (11)
SHEET 13 OF 72

STATE OF VERMONT
DEPARTMENT OF HIGHWAYS
RIGHT-OF-WAY PLANS
DETAIL SHEET

TABLE OF PROJECT PROPERTY ACQUISITION

PARCEL NO.	GRANTOR	SHEET NO.	BEGINNING STATION	ENDING STATION	TAKING	REM.	RIGHTS	TITLE TAKEN	DATE	TOWN OR CITY RECORDED	BK.	PG.	REMARKS
11B	VAUGHAN HERMAN W. ESTATE GRIFFIN, H. VAUGHAN SR, TRUSTEE	31,32	TH-5 31+13RT	EXIST. TH-5 19+50E	3.9A±								NON-LIMITED ACCESS
			TH-5 31+13RT	EXIT. TH-5 19+50RT		12.8A±							
C	DELETED												
D		32	@ 813+24LT	@ 816+75RT	0.6A±		ALL R.T.B.I.						HWY. EASEMENT TH-5
E		32-34	@ 814+04LT @ 819+50LT @ 825+50LT @ 826+30LT @ 825+15LT @ 829+50LT @ 832+00LT @ 833+00LT @ 836+00LT @ 828+00LT @ 822+25LT @ 823+00LT @ 814+04LT	@ 847+15RT @ 820+25LT @ 827+10LT	34.5A±		DITCHING & DRAINAGE (P) DRAINAGE (P) DRAINAGE (P) SLOPE (T) (7000 S.F.±) DRAINAGE (P) DRAINAGE (P) DRAINAGE (P) DRAINAGE (P) DRAINAGE (P) DRAINAGE (P) DRAINAGE (P) DRAINAGE (P)						
F		32	@ 816+40 RT	EXIST TH-5 19+50E	0.2A±		ALL R.T.B.I.						HWY. EASE. TH 5
				TOTAL	49.2 A±	121.6 A±							

TABLE OF REVISIONS

REVISION NO.	SHEET NO.	DESCRIPTION OF REVISION	DATE	MADE BY	APPROVED BY
49	17,40	Parcel # 19 Town of Rutland, Deleted 18G ALL RT+1 TH-85 0.33A± PER C.O.# 6651	11-20-85	DETM	LWB
50	34	Parcel # 45 Move Take line out 10 AT @ 91100 215 LT. per C# 6703	3-19-86	ASJ	LWB
51	26,29 30A	ADD MAINTENANCE AGREEMENT AREA N# 1 & N# 2. Revise Relinquishment N# 1. Per. C.O. # 8085	5-27-91	M.K.	JPM
52	26,46	ADD RELINQUISHMENT NO. 5 PER AGREEMENT FILED IN BK 85 Pg. 45 OF RUTLAND TOWN RECORDS	3-15-96	P.J.H.	

MADE BY Leo DATE 10-11-72
CHECKED BY R.P.B. DATE 10-11-72

DR. RT - DRAINAGE RIGHT
DIT. RT - DITCHING RIGHT
CH. RT - CHANNEL RIGHT
DRIVE RT - DRIVE RIGHT
CUL. RT - CULVERT RIGHT
D - DEMOLITION OR REMOVAL
W - WATER SOURCES

PRESENT R.O.W.
TAKING WITHOUT ACCESS
TAKING WITHOUT ACCESS ALONG PROPERTY LINES
TAKING WITH ACCESS
PERMANENT EASEMENT
TEMPORARY EASEMENT

LEGEND

SR - SR - SLOPE RIGHTS
P - P - PROPERTY LINE
Δ - Δ - TOP OF CUT
○ - ○ - TOE OF SLOPE

APPROVED Thomas V. Mass DATE 10-15-72
CHIEF OF PLANS & TITLES
APPROVED _____ DATE _____
APPROVED _____ DATE _____

PROJECT WEST RUTLAND - RUTLAND
NO. FO20-1(11)
SHEET 14 OF 72

STATE OF VERMONT
DEPARTMENT OF HIGHWAYS
RIGHT-OF-WAY PLANS
DETAIL SHEET

TABLE OF PROJECT PROPERTY ACQUISITION

PARCEL NO.	GRANTOR	SHEET NO.	BEGINNING STATION	ENDING STATION	TAKING	REM.	RIGHTS	TITLE TAKEN	DATE	TOWN OR CITY RECORDED	BK.	PG.	REMARKS
12	BROWN, ALENE H.	31	809+37 LT.	811+37 LT.	0.2 A±			W.D.	10-1-76	WEST RUTLAND	20	178	
			809+37 LT.	811+37 LT.		2.6 A±							
13 A	COVALT, GEORGE J & DOROTHY G.	32	816+75 RT.	818+75 RT.	0.1 A±			COND.	12-18-76	WEST RUTLAND	20	216-22	
			816+90 RT.	825+00 RT.		72.8 A±							
B		32	816+46 RT.	816+90 RT.	0.03 A±		ALL R.T. & I.						HWY EASEMENT TH-5 (1420 S.F.)
C.		32	816+67 RT.	EXIST. TH-5 19+50	0.2 A±		ALL R.T. & I.						HWY EASEMENT TH-5
				TOTAL	0.33 A±								72.8 A±
14 A	FLORY, JOHN D.	34,35	846+03 LT.	861+00 RT.	21.5 A±			COND.	12-18-76	WEST RUTLAND	20	216-22	TOWN OF WEST RUTLAND
			852+25 LT.					DRAINAGE (P)					
			856+30 LT.										DRAINAGE (P)
			859+40 LT.										DRAINAGE (P)
			846+03 LT.	859+95 LT.		32.8 A±							
B		35	859+95 LT.	863+50 RT.	3.8 A±			COND.	12-20-76	RUTLAND	24	526-532	TOWN OF RUTLAND
			859+95 LT.	862+57 LT.		88.6 A±							
				TOTAL	25.3 A±								121.4 A±

TABLE OF REVISIONS

REVISION NO.	SHEET NO.	DESCRIPTION OF REVISION	DATE	MADE BY	APPROVED BY

MADE BY: Hoo DATE: 10-11-72
CHECKED BY: R.P.D. DATE: 10-11-72

DR. RT. - DRAINAGE RIGHT
DIT. RT. - DITCHING RIGHT
CH. RT. - CHANNEL RIGHT
DRIVE RT. - DRIVE RIGHT
CUL. RT. - CULVERT RIGHT
D - DEMOLITION OR REMOVAL
W - WATER SOURCES
--- PRESENT R.O.W.
--- TAKING WITHOUT ACCESS
--- TAKING WITHOUT ACCESS ALONG PROPERTY LINES
--- TAKING WITH ACCESS
(P) - PERMANENT EASEMENT
(T) - TEMPORARY EASEMENT

LEGEND
SR - SR - SLOPE RIGHTS
P - P - PROPERTY LINE
Δ - Δ - TOP OF CUT
O - O - TOP OF SLOPE

APPROVED: Thomas P. Mayo DATE: 10-11-72
CHIEF OF PLANS & TITLES
APPROVED: _____ DATE: _____
APPROVED: _____ DATE: _____

PROJECT: WEST RUTLAND-RUTLAND
NO. FO20-1 (11)
SHEET 15 OF 72

STATE OF VERMONT
DEPARTMENT OF HIGHWAYS
RIGHT-OF-WAY PLANS
DETAIL SHEET

TABLE OF PROJECT PROPERTY ACQUISITION

PARCEL NO.	GRANTOR	SHEET NO.	BEGINNING STATION	ENDING STATION	TAKING	REM.	RIGHTS	TITLE TAKEN	DATE	TOWN OR CITY RECORDED	BK.	PG.	REMARKS		
15	TOWN OF RUTLAND FIRE DISTRICT NO. 1	35	@ 862+57 LT.	@ 868+80 RT.	7.6 A±		DRAINAGE (P) DRAINAGE (P)	COND	12-20-76	RUTLAND	24	526 532	TOWN OF RUTLAND		
			@ 863+50 LT.												
			@ 866+30 LT.												
			@ 862+57 LT.	@ 867+48 LT.	23.7 A±										
				TOTAL	7.6 A±	23.7 A±									
16 A	SHARP, WILLIAM E. SHARP, ROBERT A., SR. SHARP, MARY A.	35,36	@ 867+48 LT.	@ 887+37 LT.	21.7 A±			COND	12-20-76	RUTLAND	24	526 532	SPRING		
D		35,36	@ 868+80 RT.	@ 884+02 RT.	9.6 A±		ST. OF VT. TO GRABOWSKI BY Q.C.D. DATED 3/8/78 BK. 26, PG. 224-25						16 DBE TO BE ACQUIRED IN ACCORDANCE WITH STIPULATION NO. 1 ON PAGE NO. 2 OF THE JUDGEMENT ORDER		
E		35,36,37	@ 870+73 LT.	@ 886+15 LT.	47.0 A±		ST. OF VT. TO MUNGER BY Q.C.D. DATED 3/8/78 BK. 26, PG. 226-28								
B		36	@ 886+15 LT.	@ 887+58 LT.	0.1 A±		ALL R.T. & I.						HWY. EASEMENT TH 22		
C		36,37	TH-22 30+22	TH-22 27+57	0.16 A±		ALL R.T. & I.						HWY. EASEMENT TH-22		
				TOTAL	78.56 A±	NONE									
17 A	HELEBA, CHARLES W. & MARJORIE L. HELEBA, RICHARD C.	36	@ 884+02 RT.	@ 888+75 RT.	1.2 A±			COND	12-20-76	RUTLAND	24	526 532			
B		36	@ 884+02 RT.	@ 888+75 RT.	238.4 A±										
		36	@ 887+37 LT.	@ 889+06 RT.	0.2 A±		ALL R.T. & I.						HWY. EASEMENT TH-22		
C		36,37	@ 888+75 RT.	TH-22 18+00	0.3 A±		ALL R.T. & I.						HWY. EASEMENT TH-22		
			TH-22 18+40	TH-22 21+25	LT		SLOPE (P) (1425 S.F.±)								
				TOTAL	1.7 A±	238.4 A±									

TABLE OF REVISIONS

REVISION NO.	SHEET NO.	DESCRIPTION OF REVISION	DATE	MADE BY	APPROVED BY

MADE BY: Kao DATE: 10-11-72
CHECKED BY: R.P.B. DATE: 10-11-72

DR. RT - DRAINAGE RIGHT
DIT. RT - DITCHING RIGHT
CH. RT - CHANNEL RIGHT
DRIVE RT - DRIVE RIGHT
CUL. RT - CULVERT RIGHT
DEMOLITION OR REMOVAL
W - WATER SOURCES

PRESENT R.O.W.
TAKING WITHOUT ACCESS
TAKING WITHOUT ACCESS ALONG PROPERTY LINE
TAKING WITH ACCESS
PERMANENT EASEMENT
TEMPORARY EASEMENT

LEGEND

SR - SR - SLOPE RIGHTS
P - P - PROPERTY LINE
Δ - Δ - TOP OF CUT
O - O - TOE OF SLOPE

APPROVED: Thomas P. Mason DATE: 10-16-72
CHIEF OF PLANS & TITLES
APPROVED: _____ DATE: _____
APPROVED: _____ DATE: _____

PROJECT: WEST RUTLAND - RUTLAND
NO. FO20-1 (11)
SHEET 16 OF 72

STATE OF VERMONT
DEPARTMENT OF HIGHWAYS
RIGHT-OF-WAY PLANS
DETAIL SHEET

TABLE OF PROJECT PROPERTY ACQUISITION

PARCEL NO.	GRANTOR	SHEET NO.	BEGINNING STATION	ENDING STATION	TAKING	REM.	RIGHTS	TITLE TAKEN	DATE	TOWN OR CITY RECORDED	BK.	PG.	REMARKS
18 A	RUTLAND, TOWN OF	36	@ 886+15 LT.	@ 889+36 RT.	0.7 A±	N/A	ALL R.T.B.I.	COND	12-20-76	RUTLAND	24	526 532	HWY. EASEMENT TH-22
B		36,37	TH-22 18+00 @	@ 888+75 RT.	0.6 A±	N/A	ALL R.T.B.I.						HWY. EASEMENT TH-22
C		36,37	@ 886+75 LT.	TH-22 33+00 @	0.6 A±	N/A	ALL R.T.B.I.						HWY. EASEMENT TH-22
D		40	@ 929+60 LT.	@ 932+49 RT.	0.6 A±	N/A	ALL R.T.B.I.						HWY. EASEMENT SA-2
E		40	@ 930+99 LT.	@ 934+51 LT.	0.5 A±	N/A	ALL R.T.B.I.						HWY. EASEMENT TH-85
F		44,45	US7 319+70 LT.	US7 320+84 LT.	NONE	N/A	ACCESS (P)						TH-58
			TOTAL		3.88 A±	N/A							
19 A	DEZERO, ROBERT E. & IRENE H.	36,38	@ 886+75 LT.	@ 897+15 LT.	8.1 A±			W.D.	10/28/76	RUTLAND	24	474	
			@ 886+75 LT.	@ 897+15 LT.			17.4 A±						
			@ 889+36 RT.	@ 895+18 RT.			1.3 A±						
B		36,37	TH-22 20+45 RT.	@ 889+06 RT.	0.1 A±		DRAINAGE (P)						
			TH-22 21+00 RT.				SLOPE (P) (3150 S.F±)						
			TH-22 20+45 RT.	@ 889+36 RT.			DRIVE (T)						
			TH-22 21+50 RT.										
C		36	@ 886+75 LT.	TH-22 28+20 @	0.04 A±		ALL R.T.B.I.						HWY. EASEMENT TH-22 (1952 S.F±)
			TH-22 28+00 RT.				DRIVE (T)						
D		36	TH-22 27+57 @	@ 889+36 RT.	0.4 A±		ALL R.T.B.I.						HWY. EASEMENT TH-22
			TOTAL		8.64 A±	18.7 A±							

TABLE OF REVISIONS

REVISION NO.	SHEET NO.	DESCRIPTION OF REVISION	DATE	MADE BY	APPROVED BY

MADE BY: LMO DATE: 10-11-72
CHECKED BY: R.P.P. DATE: 10-11-72

DR. RT. - DRAINAGE RIGHT
DIT. RT. - DITCHING RIGHT
CH. RT. - CHANNEL RIGHT
DRIVE RT. - DRIVE RIGHT
CUL. RT. - CULVERT RIGHT
D - DEMOLITION OR REMOVAL
W - WATER SOURCES

----- PRESENT R.O.W.
---#---#--- TAKING WITHOUT ACCESS
---#---#--- TAKING WITHOUT ACCESS ALONG PROPERTY LINES
---#---#--- TAKING WITH ACCESS
(P) PERMANENT EASEMENT
(T) TEMPORARY EASEMENT

LEGEND

SR-----SR----- SLOPE RIGHTS
-----P-----P----- PROPERTY LINE
-----Δ-----Δ----- TOP OF CUT
-----○-----○----- TOP OF SLOPE

APPROVED: [Signature] DATE: 10-11-72
CHIEF OF PLANS & TITLES
APPROVED: _____ DATE: _____
APPROVED: _____ DATE: _____

PROJECT WEST RUTLAND - RUTLAND
NO. FO20-1 (11)
SHEET 17 OF 72

STATE OF VERMONT
DEPARTMENT OF HIGHWAYS
RIGHT-OF-WAY PLANS
DETAIL SHEET

TABLE OF PROJECT PROPERTY ACQUISITION

PARCEL NO.	GRANTOR	SHEET NO.	BEGINNING STATION	ENDING STATION	TAKING	REM.	RIGHTS	TITLE TAKEN	DATE	TOWN OR CITY RECORDED	BK.	PG.	REMARKS	
20 A	HAYWARD, MARY L.	38	895+74 RT.	907+30 LT.	5.2 A±			WD	12-29-76	RUTLAND TOWN	24	548-549		
			897+15 LT.	912+75 LT.	32.6 A±									
			36,37	TH-22 28+20 RT. TH-22 33+00 RT.	0.3 A±		ALL R.T.B.I. DITCHING & DRAINAGE (P) SLOPE (P) (700 S.F.±)							HWY. EASEMENT TH-22
B			TH-22 30+20 RT.	TH-22 32+25 RT.										
			TH-22 28+20 RT.	TH-22 33+00 RT.	30.4 A±									
C		39	909+56 LT.	912+75 LT.	0.3 A±									
			TOTAL		5.8 A±	63.0 A±								
21 A	BELOCK, ANTHONY A. & JOYCE BELOCK, MARY K. (LIFE ESTATE)	38-40	895+18 RT.	931+91 RT.	32.6 A±			COND	12-20-76	RUTLAND	24	526-532	FARM POND, 2 SHEDS, HOUSE & HEN HOUSE	
			921+45 LT.				DRAINAGE (P)							
			922+55 LT.				DRAINAGE (P)							
B		40	930+18 LT.	933+24 LT.	0.5 A±									
			930+22 LT.				CULVERT & DRAINAGE (P)							
			932+44 LT.				DRAINAGE (P)							
			930+18 LT.	945+10 LT.	22.38 A±									

TABLE OF REVISIONS

REVISION NO.	SHEET NO.	DESCRIPTION OF REVISION	DATE	MADE BY	APPROVED BY

(CON'T)

MADE BY: JMO DATE: 10-11-72
CHECKED BY: CPB DATE: 10-11-72

- DR RT - DRAINAGE RIGHT
- DIT RT - DITCHING RIGHT
- CH RT - CHANNEL RIGHT
- DRIVE RT - DRIVE RIGHT
- CUL RT - CULVERT RIGHT
- (D) - DEMOLITION OR REMOVAL
- (W) WATER SOURCES
- PRESENT R.O.W.
- TAKING WITHOUT ACCESS
- TAKING WITHOUT ACCESS ALONG PROPERTY LINES
- TAKING WITH ACCESS
- (P) PERMANENT EASEMENT
- (T) TEMPORARY EASEMENT

- LEGEND
- SR SR SLOPE RIGHTS
 - P L PROPERTY LINE
 - △ TOP OF CUT
 - TOP OF SLOPE

APPROVED: James P. Myers DATE: 10-16-72
CHIEF OF PLANS & TITLES
APPROVED: _____ DATE: _____
APPROVED: _____ DATE: _____

PROJECT WEST RUTLAND - RUTLAND
NO. F020-1 (11)
SHEET 18 OF 72

ROW

STATE OF VERMONT
DEPARTMENT OF HIGHWAYS
RIGHT-OF-WAY PLANS
DETAIL SHEET

TABLE OF PROJECT PROPERTY ACQUISITION

PARCEL NO.	GRANTOR	SHEET NO.	BEGINNING STATION	ENDING STATION	TAKING	REM.	RIGHTS	TITLE TAKEN	DATE	TOWN OR CITY RECORDED	BK.	PG.	REMARKS
21C	BELOCK, ANTHONY A. & JOYCE BELOCK, MARY K. (LIFE ESTATE)	40	@ 929+60 LT	@ 932+49 RT	0.6A±		ALL R.T. & I.						HWY. EASEMENT SA-2
D		40	@ 930+99 LT	@ 934+51 LT	0.5A±		ALL R.T. & I.						HWY. EASEMENT T.H. 85
E		40, 41	@ 931+33 LT	@ 945+10 LT	10.16 A±								PUMP HOUSE, CONC. TANK AND PRIVATE ELECTRIC LINE WATER PIPELINE
			@ 935+40 RT	@ 936+30 LT			DRAINAGE (P)						
			@ 938+00 LT				DRAINAGE (P)						
			@ 939+45 RT				DRAINAGE (P)						
			@ 940+00 RT				DRAINAGE (P)						
			@ 941+00 LT				DRAINAGE (P)						
			@ 943+50 LT				DRAINAGE (P)						
			@ 943+00 LT RT	@ 944+30 LT RT			FARM PASS (P)	WDOE	1-15-77	RUTLAND	24	560	(GRANTOR (BELOCK) TO HAVE RIGHT TO USE & PERFORM NORMAL MAINT.)
			SA 2 22+95 Q	@ 944+29 RT		8.8A±							
K	MUD SLIDE AREA		@ 933+24 LT	@ 935+80 LT	0.33A±		ALL R.T. & I.	WD	12/17/85		44	373	HWY EASE TH 85
L			@ 934+51 LT	@ 938+00 LT	0.41 A±								
F		37	TH-22 18+00	TH-22 20+50	0.1A±		ALL R.T. & I. SLOPE (P) (2150 S.F.±)						HWY EASEMENT TH-22
G	Deleted												
H	Deleted												
I		39, 40	@ 922+00 LT	@ 928+52 LT			CONST. EASE (T) (0.36A±)	WDOE	1/15/77	RUTLAND	24	560	BY OPTION ONLY
J		40	SA 2 28+00 RT	SA 2 29+25 RT			SLOPE (T) 0.02A±						(800 S.F.±) BY OPTION ONLY
			TOTAL		45.20A±	128.78A±							
22	RUTLAND INDUSTRIAL DEVELOPMENT CORP.	41, 42	@ 944+29 RT	@ 964+58 LT	13.4 A±			COND	12-20-76	RUTLAND	24	526	
			@ 950+00 LT				DRAINAGE (P)						
			@ 957+00 LT				DRAINAGE (P)						
			@ 957+00 RT				DRAINAGE (P)						
			@ 944+29 RT	@ 945+56 RT		1.7 A±							LOSS OF ACCESS
			@ 945+10 LT	@ 964+58 LT		100.2 A±							LOSS OF ACCESS
			@ 952+40 RT	@ 958+40 RT		1.4 A±							
22A			@ 944+13 RT	@ 945+42 RT			CHANNEL (P)	(0.40±) OPT.	3-12-84	RUTLAND	39	142	BY OPTION ONLY
			TOTAL		13.4 A±	103.3A±							

TABLE OF REVISIONS

REVISION NO.	SHEET NO.	DESCRIPTION OF REVISION	DATE	MADE BY	APPROVED BY

MADE BY: XMD DATE: 10-11-72
CHECKED BY: R.P.W. DATE: 10-11-72

DR. RT. - DRAINAGE RIGHT
DIT. RT. - DITCHING RIGHT
CH. RT. - CHANNEL RIGHT
DRIVE RT. - DRIVE RIGHT
CUL. RT. - CULVERT RIGHT
[D] - DEMOLITION OR REMOVAL
[W] - WATER SOURCES
[P] - PERMANENT EASEMENT
[T] - TEMPORARY EASEMENT

LEGEND
--- PRESENT R.O.W.
--- TAKING WITHOUT ACCESS
--- TAKING WITHOUT ACCESS ALONG PROPERTY LINES
--- TAKING WITH ACCESS
SR - SR - SLOPE RIGHTS
P - P - PROPERTY LINE
Δ - Δ - TOP OF CUT
○ - ○ - TOP OF SLOPE

APPROVED: Thomas P. May DATE: 10-12-72
CHIEF OF PLANS & TITLES
APPROVED: _____ DATE: _____
APPROVED: _____ DATE: _____

PROJECT: WEST RUTLAND - RUTLAND
NO. F020-1 (II)
SHEET 19 OF 72

STATE OF VERMONT
DEPARTMENT OF HIGHWAYS
RIGHT-OF-WAY PLANS
DETAIL SHEET

TABLE OF PROJECT PROPERTY ACQUISITION

PARCEL NO.	GRANTOR	SHEET NO.	BEGINNING STATION	ENDING STATION	TAKING	REM.	RIGHTS	TITLE TAKEN	DATE	TOWN OR CITY RECORDED	BK.	PG.	REMARKS
23	BILLINGS, HAROLD E. & TRUDY E.	41	@ 945+56 RT.	@ 952+40 RT.	1.3 AL			COND	12-20-76	RUTLAND	24	526 532	
			@ 945+56 RT.	@ 952+40 RT.		336.9 AC							
24 A	DELETED												PARCEL LISTED UNDER RUANE AS 26B
24 B	DYER, H. EDWARD ESTATE, FIRST VERMONT BANK & TRUST CO. TRUSTEE	43, 44, 46	@ 983+38 LT.	US7 323+05 LT.	10.0 AL			COND	12-20-76	RUTLAND	24	526 532	
			@ 984+50 LT.				DRAINAGE (P)						
			@ 987+00 LT.				DRAINAGE (P)						
			@ 989+50 LT.				DRAINAGE (P)						
			@ 992+50 LT.				DRAINAGE (P)						
			@ 987+00 RT.				DRAINAGE (P)						
			@ 989+50 RT.				DRAINAGE (P)						
			U.S. 7 322+80 LT.				DRAINAGE (P)						
			@ 986+52 LT.				DRAINAGE (P)						
			@ 985+71 RT.	US7 320+41 LT.		13.1 AL							
			@ 983+38 LT.	US7 341+44 LT.		23.8 AL							
C	DELETED												WAS PARCEL ON E. SIDE OF U.S. 7
D	DELETED												

TABLE OF REVISIONS

REVISION NO.	SHEET NO.	DESCRIPTION OF REVISION	DATE	MADE BY	APPROVED BY

MADE BY: RPB DATE: 10-11-72
CHECKED BY: RPB DATE: 10-11-72

DR. RT. - DRAINAGE RIGHT
DIT. RT. - DITCHING RIGHT
CH. RT. - CHANNEL RIGHT
DRIVE RT. - DRIVE RIGHT
CUL. RT. - CULVERT RIGHT
[D] - DEMOLITION OR REMOVAL
[W] - WATER SOURCES

PRESENT R.O.W.
[---] [---] TAKING WITHOUT ACCESS
[---] [---] TAKING WITHOUT ACCESS ALONG PROPERTY LINES
[---] [---] TAKING WITH ACCESS
(P) PERMANENT EASEMENT
(T) TEMPORARY EASEMENT

LEGEND
[SR] [SR] SLOPE RIGHTS
[P] [P] PROPERTY LINE
[Δ] [Δ] TOP OF CUT
[O] [O] TOE OF SLOPE

APPROVED: Thomas A. Mayo DATE: 10-16-72
CHIEF OF PLANS & TITLES
APPROVED: _____ DATE: _____
APPROVED: _____ DATE: _____

PROJECT WEST RUTLAND - RUTLAND
NO. F020-1 (11)
SHEET 20 OF 72

STATE OF VERMONT
DEPARTMENT OF HIGHWAYS
RIGHT-OF-WAY PLANS
DETAIL SHEET
OF

TABLE OF PROJECT PROPERTY ACQUISITION

TABLE OF REVISIONS

PARCEL NO.	GRANTOR	SHEET NO.	BEGINNING STATION	ENDING STATION	TAKING	REM.	RIGHTS	TITLE TAKEN	DATE	TOWN OR CITY RECORDED	BK.	PG.	REMARKS
24E	DYER, H EDWARD ESTATE (CON'T) FIRST VERMONT BANK & TRUST CO., TRUSTEE	44	US 7 320+41 LT	US 7 323+05 LT	NONE		ACCESS (P)						
F		44, 45 46	US 7 319+49 RT US 7 326+25 RT US 7 326+00 RT	US 7 325+75 RT US 7 342+00 RT	NONE NONE		ACCESS (P) ACCESS (P) DRIVE (T)						INCLUDES 73.6 A± EAST OF THE GREEN MTN. RAILROAD ALSO INCLUDES WHAT WAS OTTER CREEK LUMBER CO. LESSEE
G		46	US 7 319+49 RT	US 7 342+71 RT		150.0 A±							NON-LIMITED ACCESS
H		46	US 7 342+00 RT	US 7 342+71 RT	0.1 A±								NON-LIMITED ACCESS (760S.Ft)
I		46	US 7 340+68 LT	US 7 341+44 LT	0.02 A±								
		44, 46	US 7 329+35 LT	US 7 340+68 LT	NONE		ACCESS (P)						
			TOTAL			10.12 A±	186.9 A±						
25	VERMONT, STATE OF, LESSOR VERMONT RAILWAY INC., LESSEE	42, 43	971+47 LT 974+50 RT 972+00 LT 971+47 LT	974+96 RT 974+50 RT	NONE	N/A	CROSSING EASE. (P) DRAINAGE (P) CULVERT (P) SLOPE (T)	COND	12-20-76	RUTLAND	24	526 532	AS REQUIRED

REVISION NO.	SHEET NO.	DESCRIPTION OF REVISION	DATE	MADE BY	APPROVED BY

MADE BY: J. J. G. DATE: 10-11-72
CHECKED BY: R. C. P. DATE: 10-11-72

- DR. RT. - DRAINAGE RIGHT
- DIT. RT. - DITCHING RIGHT
- CH. RT. - CHANNEL RIGHT
- DRIVE RT. - DRIVE RIGHT
- CUL. RT. - CULVERT RIGHT
- (D) - DEMOLITION OR REMOVAL
- (W) - WATER SOURCES
- PRESENT R.O.W.
- TAKING WITHOUT ACCESS
- TAKING WITHOUT ACCESS ALONG PROPERTY LINES
- TAKING WITH ACCESS
- (P) - PERMANENT EASEMENT
- (T) - TEMPORARY EASEMENT

- LEGEND
- SR - SR - SLOPE RIGHTS
 - P - P - PROPERTY LINE
 - Δ - Δ - TOP OF CUT
 - - ○ - TOE OF SLOPE

APPROVED: [Signature] DATE: 10-16-72
CHIEF OF PLANS & TITLES
APPROVED: _____ DATE: _____
APPROVED: _____ DATE: _____
R O W DIRECTOR

PROJECT: WEST RUTLAND - RUTLAND
NO. F020-1 (11)
SHEET: 21 OF 72

STATE OF VERMONT
DEPARTMENT OF HIGHWAYS
RIGHT-OF-WAY PLANS
DETAIL SHEET

TABLE OF PROJECT PROPERTY ACQUISITION

PARCEL NO.	GRANTOR	SHEET NO.	BEGINNING STATION	ENDING STATION	TAKING	REM.	RIGHTS	TITLE TAKEN	DATE	TOWN OR CITY RECORDED	BK.	PG.	REMARKS	
26A	DYER, H. EDWARD ESTATE, FIRST VT. BANK & TRUST CO. TRUSTEE, LESSOR RUANE, ROBERT M. & MARY M. LESSEES	42, 43 44	@ 972+22 LT @ 985+71 RT. @ 977+00 LT. @ 979+50 LT. @ 982+00 LT. @ 980+54 LT. @ 979+50 RT. @ 982+00 RT. @ 984+50 RT. US 7 323+05 LT. US 7 324+52 LT. @ 972+22 LT. @ 983+38 LT. @ 974+96 RT. @ 985+71 RT.	@ 985+71 RT. @ 977+00 LT. @ 979+50 LT. @ 982+00 LT. @ 980+54 LT. @ 979+50 RT. @ 982+00 RT. @ 984+50 RT. @ 972+22 LT. @ 983+38 LT. @ 974+96 RT. @ 985+71 RT.	11.5 A±		DRAINAGE (P) DRAINAGE (P) DRAINAGE (P) DRAINAGE (P) DRAINAGE (P) DRAINAGE (P) DRAINAGE (P) DRAINAGE (P) ALL R.T. & I.	COND	12-20-76	RUTLAND	24	526 532	WATER PIPE LINE	
26B		42, 43	@ 958+40 RT. @ 974+22 RT. @ 959+50 RT. @ 962+00 RT. @ 964+50 RT. @ 967+00 RT. @ 969+50 RT. @ 972+00 RT. @ 958+40 RT. @ 974+22 RT. @ 964+58 LT. @ 971+47 LT.	@ 974+22 RT. @ 959+50 RT. @ 962+00 RT. @ 964+50 RT. @ 967+00 RT. @ 969+50 RT. @ 972+00 RT. @ 974+22 RT. @ 971+47 LT.	12.0 A±	11.0 A± 85.3 A± 84.0 A± 2.6 A±	DRAINAGE (P) DRAINAGE (P) DRAINAGE (P) DRAINAGE (P) DRAINAGE (P)						LOSS OF ACCESS	
			TOTAL		23.5 A±	182.9 A±								
27	DELETED													FORMERLY: DYER, H. EDWARD EST. FIRST VERMONT BANK & TRUST CO. TRUSTEE, LESSOR AMERICAN RESOURCES INC., LESSEE
28	UNUSED													NO PARCEL
29	DELETED													FORMERLY: DYER, H. EDWARD EST. FIRST VERMONT BANK & TRUST CO. TRUSTEE- LESSOR OTTER CREEK LUMBER CO. INC. LESSEE

TABLE OF REVISIONS

REVISION NO.	SHEET NO.	DESCRIPTION OF REVISION	DATE	MADE BY	APPROVED BY

MADE BY: KHO DATE 10-11-72
CHECKED BY: R.P.B. DATE 10-11-72

DR. RT. - DRAINAGE RIGHT
DIT. RT. - DITCHING RIGHT
CH. RT. - CHANNEL RIGHT
DRIVE RT. - DRIVE RIGHT
CUL. RT. - CULVERT RIGHT
(D) DEMOLITION OR REMOVAL
(W) WATER SOURCES
PRESENT R.O.W.
--- TAKING WITHOUT ACCESS
--- TAKING WITHOUT ACCESS ALONG PROPERTY LINES
--- TAKING WITH ACCESS
(P) PERMANENT EASEMENT
(T) TEMPORARY EASEMENT

LEGEND
SR SR SLOPE RIGHTS
P L PROPERTY LINE
Δ Δ Δ TOP OF CUT
O O O TOE OF SLOPE

APPROVED: Thomas J. Mayo DATE 10-11-72
CHIEF OF PLANS & TITLES
APPROVED: _____ DATE _____
APPROVED: _____ DATE _____

PROJECT WEST RUTLAND - RUTLAND
NO. F020-1 (11)
SHEET 22 OF 72

STATE OF VERMONT
DEPARTMENT OF HIGHWAYS
RIGHT-OF-WAY PLANS
DETAIL SHEET

TABLE OF PROJECT PROPERTY ACQUISITION

PARCEL NO.	GRANTOR	SHEET NO.	BEGINNING STATION	ENDING STATION	TAKING	REM.	RIGHTS	TITLE TAKEN	DATE	TOWN OR CITY RECORDED	BK.	PG.	REMARKS
30 A	MOUNTAIN VIEW MOTOR LODGE INC.	46	US7 342+71RT	US7 343+00RT	0.05 A±			COND	12-20-76	RUTLAND	24	526 532	NON-LIMITED ACCESS (2178 S.F.)
B		46	US7 342+75RT	US7 343+00RT	0.01 A±								(390 S.F.±)
C	DELETED												NOW PARCEL 1 OF R.O.W. PROJ. U019-3 (12)
			US7 342+71RT	US7 347+75RT		4.2 A±							
			TOTAL		0.06 A±	4.2 A±							
31	DELETED												FORMERLY: AMERICAN RESOURCES INC., LESSOR, LA MANCHA INNS, INC. - LESSEE NOW PARCEL 2 OF R.O.W. PROJ. U019-3 (12)
32 A	DELETED												FORMERLY: SEWARD, JOENA S. NOW PARCEL 3A B B OF R.O.W. PROJ. U019-3 (12)
B													

TABLE OF REVISIONS

REVISION NO.	SHEET NO.	DESCRIPTION OF REVISION	DATE	MADE BY	APPROVED BY

MADE BY: L. L. B. DATE: 10-11-72
CHECKED BY: L. L. B. DATE: 10-11-72

DR. RT. - DRAINAGE RIGHT
DIT. RT. - DITCHING RIGHT
CH. RT. - CHANNEL RIGHT
DRIVE RT. - DRIVE RIGHT
CUL. RT. - CULVERT RIGHT
(D) - DEMOLITION OR REMOVAL
(W) - WATER SOURCES

PRESENT R.O.W.
--- TAKING WITHOUT ACCESS
--- P --- TAKING WITHOUT ACCESS ALONG PROPERTY LINES
--- TAKING WITH ACCESS
(P) - PERMANENT EASEMENT
(LT) - TEMPORARY EASEMENT

LEGEND

SR - SR - SLOPE RIGHTS
P - P - PROPERTY LINE
Δ - Δ - Δ - TOP OF CUT
○ - ○ - ○ - TOE OF SLOPE

APPROVED: Thomas R. Mingo DATE: 10-16-72
CHIEF OF PLANS & TITLES
APPROVED: _____ DATE: _____
APPROVED: _____ DATE: _____

PROJECT WEST RUTLAND- RUTLAND
NO. F020-1 (11)
SHEET 23 OF 72

STATE OF VERMONT
DEPARTMENT OF HIGHWAYS
RIGHT-OF-WAY PLANS
DETAIL SHEET

TABLE OF PROJECT PROPERTY ACQUISITION

PARCEL NO.	GRANTOR	SHEET NO.	BEGINNING STATION	ENDING STATION	TAKING	REM.	RIGHTS	TITLE TAKEN	DATE	TOWN OR CITY RECORDED	BK.	PG.	REMARKS
33 A	DELETED												FORMERLY: HOOD, BARBARA S. NOW PARCEL 4A & B OF ROW PROJ. U019-3 (12)
B													
34 A	DELETED												FORMERLY: SEWARD, JOENAS, LESSOR, B.B.C. RUTLAND, INC., LESSEE. NOW PARCEL 5A & B OF R.O.W. U019-3 (12)
B													
35	SMITH, ROBERT R. KINNE, RANDLE B. FLANAGAN, PETER Y. ROCHELEAU, ANDRE A.	45	US7 313+38LT.	US7 320+41LT.	NONE		ACCESS (P)	COND	12-20-76	RUTLAND	24	526 532	
			US7 313+38LT.	US7 320+41LT.		5.0 A±							
36	PHILIP CORPORATION	45	US7 313+50RT	US7 319+49RT	NONE		ACCESS (P)	COND	12-20-76	RUTLAND	24	526 532	
			US7 313+50RT	US7 319+49RT		7.2 A±							
37	DELETED												FORMERLY WEST RUTLAND FIRE DISTRICT NO. 1

TABLE OF REVISIONS

REVISION NO.	SHEET NO.	DESCRIPTION OF REVISION	DATE	MADE BY	APPROVED BY

MADE BY: Kno DATE 12-11-72
CHECKED BY: R.P.D. DATE 12-11-72

DR. RT - DRAINAGE RIGHT
DIT. RT - DITCHING RIGHT
CH. RT - CHANNEL RIGHT
DRIVE RT - DRIVE RIGHT
CUL. RT - CULVERT RIGHT
D - DEMOLITION OR REMOVAL
W - WATER SOURCES

PRESENT R.O.W.
--- TAKING WITHOUT ACCESS
--- TAKING WITHOUT ACCESS ALONG PROPERTY LINES
--- TAKING WITH ACCESS
(P) PERMANENT EASEMENT
(T) TEMPORARY EASEMENT

LEGEND

SR - SR - SLOPE RIGHTS
P - P - PROPERTY LINE
-Δ- Δ - TOP OF CUT
-O- O - TOE OF SLOPE

APPROVED: Thomas P. Moran DATE 12-16-72
CHIEF OF PLANS & TITLE

APPROVED: _____ DATE _____

APPROVED: _____ DATE _____

PROJECT WEST RUTLAND - RUTLAND
NO F020-1 (11)
SHEET 24 OF 72

STATE OF VERMONT
DEPARTMENT OF HIGHWAYS
RIGHT-OF-WAY PLANS
DETAIL SHEET
OF

TABLE OF PROJECT PROPERTY ACQUISITION

TABLE OF REVISIONS

PARCEL NO.	GRANTOR	SHEET NO.	BEGINNING STATION	ENDING STATION	TAKING	REM.	RIGHTS	TITLE TAKEN	DATE	TOWN OR CITY RECORDED	EK.	PG.	REMARKS
38	CENTRAL VERMONT PUBLIC SERVICE CORPORATION							COND	12-18-76	WEST RUTLAND	20	216-222	UTILITY
39	NEW ENGLAND TELEPHONE AND TELEGRAPH COMPANY							COND	12-18-76	WEST RUTLAND	20	216-222	UTILITY
40	WEST RUTLAND FIRE DISTRICT NO.1												UTILITY
41	TOWN OF WEST RUTLAND SEWAGE							COND	12-18-76	WEST RUTLAND	20	216-222	UTILITY
42	RUTLAND CABLE TV INC.												UTILITY
43	DELETED												FORMERLY: DYER, H. EDWARD ESTATE, FIRST VT. BANK & TRUST CO. TRUSTEE - LESSOR RUANE, ROBERT & MARY M. - LESSEE LAJEUNESSE, JOSEPH E. - SUB - LESSEE
44	SHARP, WILLIAM E. & FRANCES C.	37	TH22 30+22.0 TH22 30+22.5 TH22 30+40.1	TH22 33+00.0 TH22 33+23.1	0.14 A±	1.0 A±	ALL RT. & I. DRIVE (T)	COND. RE-LEASE	12-20-76 7-19-83	RUTLAND RUTLAND	24	526-532	HWY. EASE. T.H. 22

REVISION NO.	SHEET NO.	DESCRIPTION OF REVISION	DATE	MADE BY	APPROVED BY

MADE BY: JOP DATE 10-11-78
CHECKED BY: RPB DATE 10-11-78

DR. RT. - DRAINAGE RIGHT
DIT. RT. - DITCHING RIGHT
CH. RT. - CHANNEL RIGHT
DRIVE RT. - DRIVE RIGHT
CUL. RT. - CULVERT RIGHT
D - DEMOLITION OR REMOVAL
W - WATER SOURCES

PRESENT R.O.W.
TAKING WITHOUT ACCESS
TAKING WITHOUT ACCESS ALONG PROPERTY LINES
TAKING WITH ACCESS
PERMANENT EASEMENT (P)
TEMPORARY EASEMENT (T)

LEGEND

SR - SR - SLOPE RIGHTS
P - P - PROPERTY LINE
Δ - Δ - TOP OF CUT
O - O - TOE OF SLOPE

APPROVED: Thomas P. Meigs DATE 10-16-78
CHIEF OF ACQUISITION
APPROVED: _____ DATE _____
HIGHWAY ENGINEER
APPROVED: _____ DATE _____
R.O.W. DIRECTOR

PROJECT WEST RUTLAND - RUTLAND
NO. F020-1 (11)
SHEET 25 OF 72

STATE OF VERMONT
DEPARTMENT OF HIGHWAYS
RIGHT-OF-WAY PLANS
DETAIL SHEET

TABLE OF PROJECT PROPERTY ACQUISITION

PARCEL NO.	GRANTOR	SHEET NO.	BEGINNING STATION	ENDING STATION	TAKING	REM.	RIGHTS	TITLE TAKEN	DATE	TOWN OR CITY RECORDED	BK.	PG.	REMARKS
	RELINQUISHMENT NO. 1 TH-5 TO THE TOWN OF WEST RUTLAND	28, 29 31, 32	TH-5 14+30 90' LT.	EXIST TH-5 47+39									(3796')
	RELINQUISHMENT NO. 2 - TH-5 TO THE TOWN OF WEST RUTLAND												DELETED
	RELINQUISHMENT NO. 3 TH-22 TO THE TOWN OF RUTLAND	36, 37	TH-22 18+00	TH-22 22+67									(467')
	RELINQUISHMENT NO. 4 TH-22 TO THE TOWN OF RUTLAND	36, 37	TH-22 27+57	TH-22 33+00									(543')
	RELINQUISHMENT NO. 5 FRONTAGE ROAD TO TOWN OF RUTLAND	46	US7 340+68 125' LT.	US7 341+44 125' LT.									(76')
	EASEMENT NO. 1 TH-22 TO THE TOWN OF RUTLAND	36	TH-22 22+67	TH-22 27+57									(490')
	EASEMENT NO. 2 SA-2 TO THE TOWN OF RUTLAND	40	SA-2 22+95	SA-2 27+47									(452')
	MAINTENANCE AGREEMENT AREA NO. 1		T.R. 5 14+16	T.R. 5 16+78									(262')
	MAINTENANCE AGREEMENT AREA NO. 2		S. P. ROAD 808+94	S. P. ROAD 801+96									(698')

TABLE OF REVISIONS

REVISION NO.	SHEET NO.	DESCRIPTION OF REVISION	DATE	MADE BY	APPROVED BY

MADE BY: J. Hood DATE: 10-11-72
CHECKED BY: R.P.D. DATE: 10-11-72

- DR. RT. - DRAINAGE RIGHT
- DIT. RT. - DITCHING RIGHT
- CH. RT. - CHANNEL RIGHT
- DRIVE RT. - DRIVE RIGHT
- CUL. RT. - CULVERT RIGHT
- (D) - DEMOLITION OR REMOVAL
- (W) - WATER SOURCES
- PRESENT R.O.W.
- #---#--- TAKING WITHOUT ACCESS
- D---L--- TAKING WITHOUT ACCESS ALONG PROPERTY LINES
- #--- TAKING WITH ACCESS
- (P) - PERMANENT EASEMENT
- (T) - TEMPORARY EASEMENT

- LEGEND
- SR---SE--- SLOPE RIGHTS
 - P--- PROPERTY LINE
 - Δ--- TOP OF CUT
 - D---O--- TOP OF SLOPE

APPROVED: Thomas B. May DATE: 10-16-72
CHIEF OF PLANS & TITLES
APPROVED: _____ DATE: _____
APPROVED: _____ DATE: _____

PROJECT WEST RUTLAND - RUTLAND
NO. FO20-1(11)
SHEET 26 OF 72

APPROACH BRIDGE
 EB 775+30 - 777+30.41
 EB 775+34 - Ramp A C-46.5 ft
 WB 774+90 - 777+30.41
 WB 775+00 - 777+30.41

CHAIN LINK FENCE Item 620.11
 EB 775+35 - Ramp A 4100.2 ft

* GUARD RAIL THREE CABLE W/ LIGHT STEEL POSTS
 WB 776+50.5 - 780+00.11
 Ramp A 0100 - 4100 ft

* TREATED TIMBER CURB
 WB 774+90 - 777+30.41
 Ramp A 3130 - 4100 ft

REMOVING AND RESETTING FENCE
 Remove from EB 779+00 Rt. Two Way Ramp 793+88 ft
 Reset @ See Special Provisions
 to be removed by State force prior to construction by Contractor

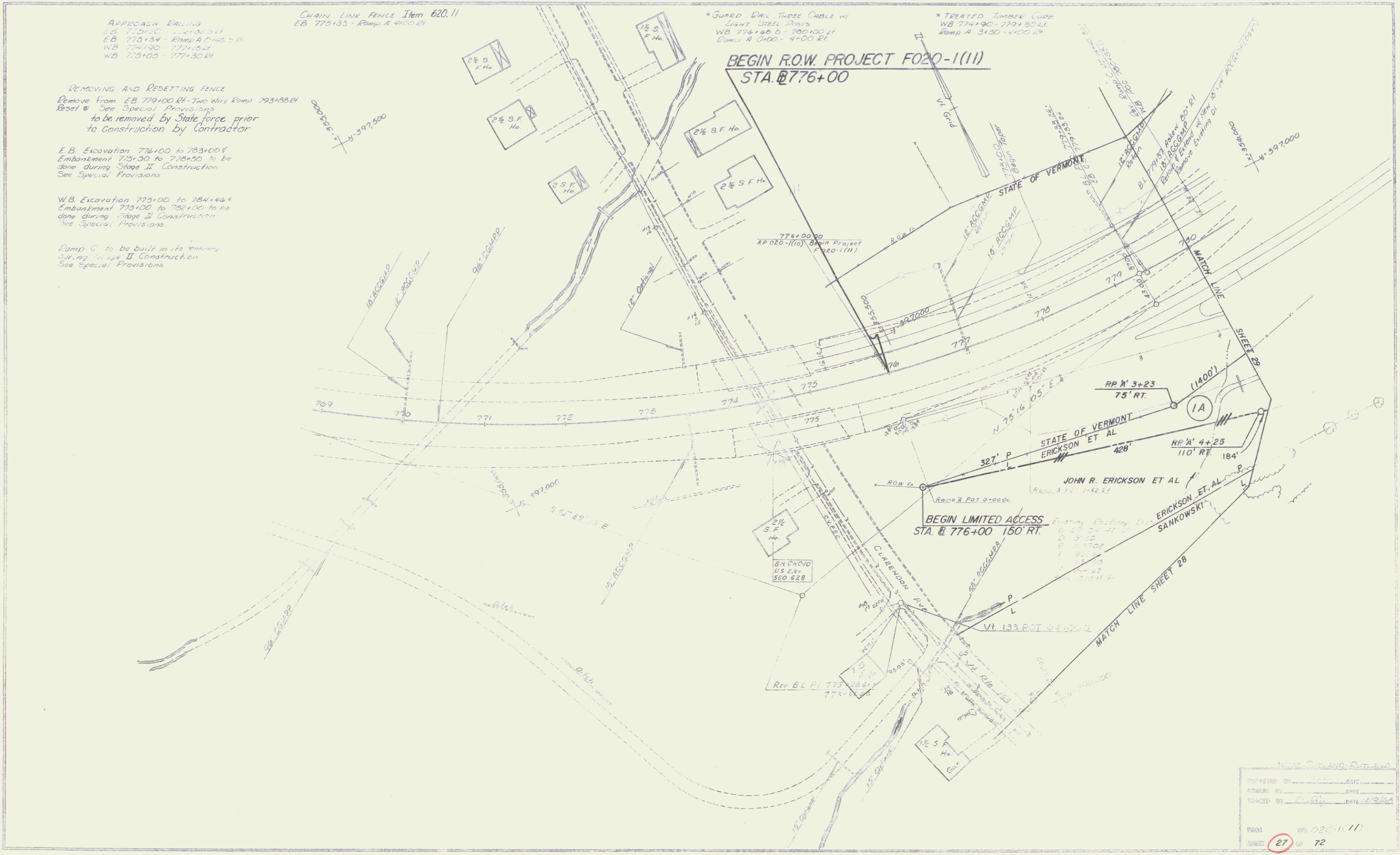
E.B. Excavation 776+00 to 783+00.5
 Embankment 775+00 to 778+00 to be done during Stage II Construction
 See Special Provisions

W.B. Excavation 775+00 to 784+46.4
 Embankment 775+00 to 780+00 to be done during Stage II Construction
 See Special Provisions

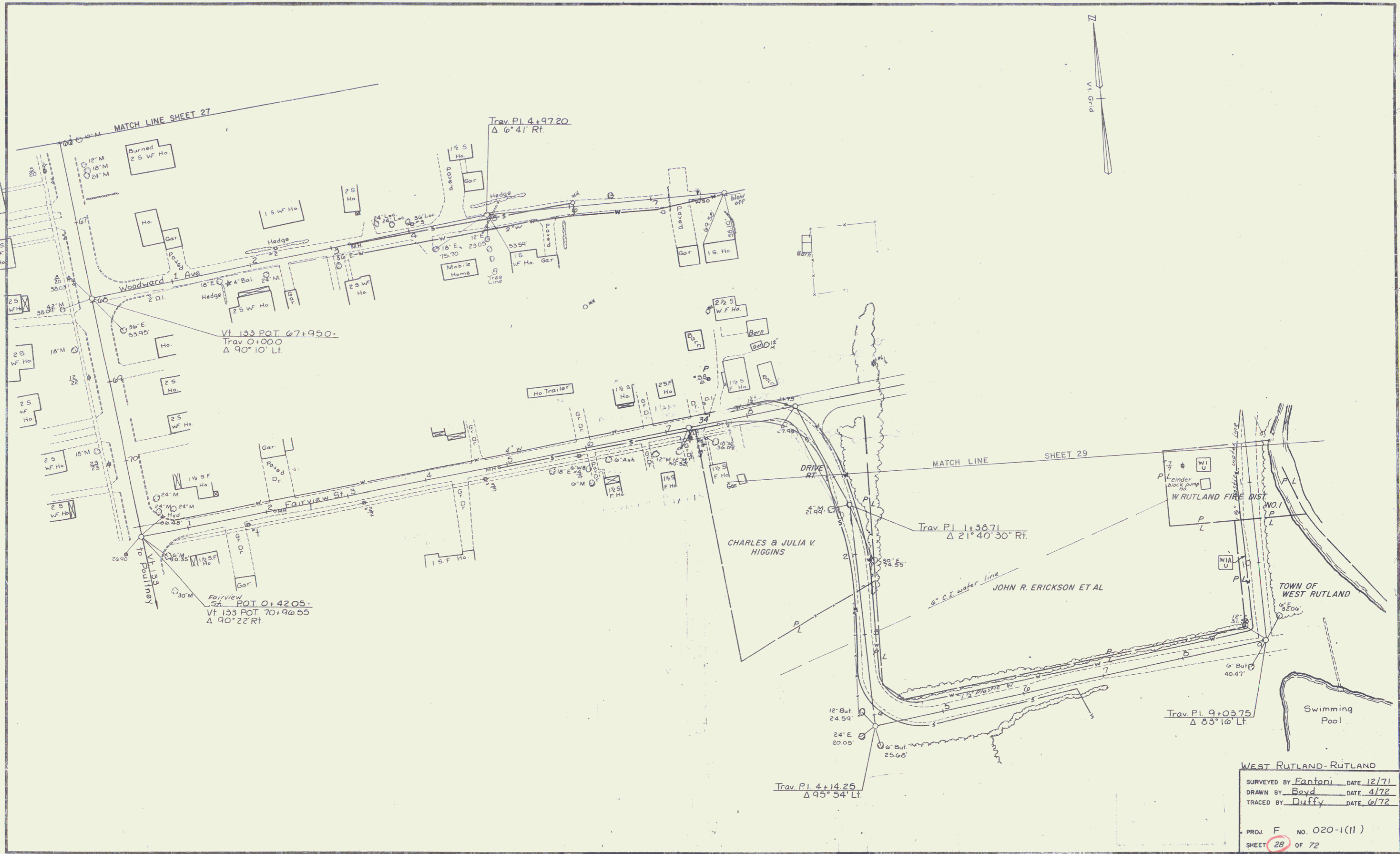
Ramp C to be built in its entirety during Stage II Construction
 See Special Provisions

BEGIN R.O.W. PROJECT F020-1(11)
 STA. @ 776+00

BEGIN LIMITED ACCESS
 STA. @ 776+00 150' RT.

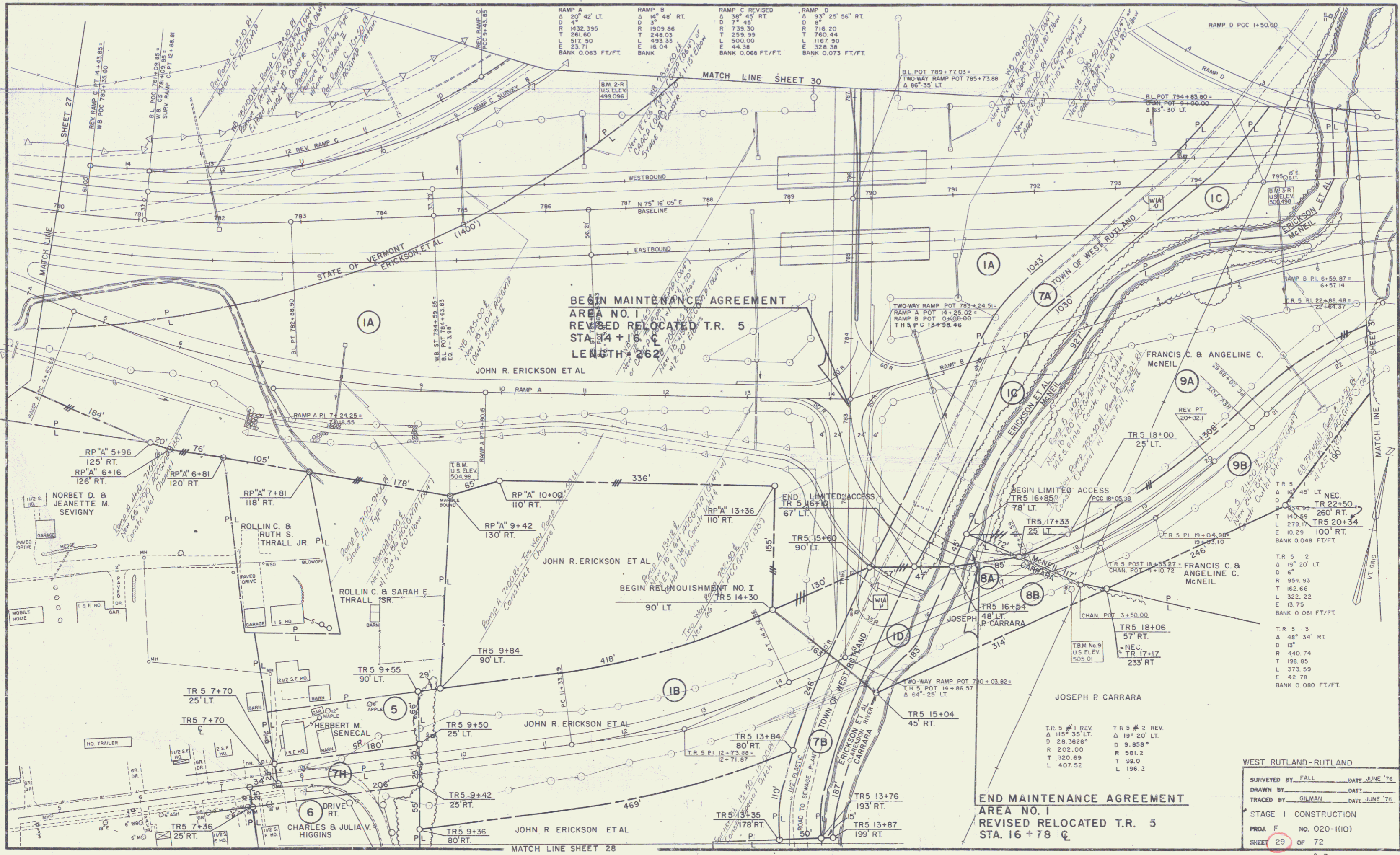


DESIGNED BY	DATE
DRAWN BY	DATE
CHECKED BY	DATE
PROJECT	NO. 020-1(11)
SHEET	27 of 72



WEST RUTLAND-RUTLAND

SURVEYED BY	Fantoni	DATE	12/71
DRAWN BY	Boyd	DATE	4/72
TRACED BY	Duffy	DATE	6/72
PROJ.	F	NO.	020-1(11)
SHEET	28	OF	72



RAMP A	RAMP B	RAMP C REVISED	RAMP D
Δ 20° 42' LT.	Δ 14° 48' RT.	Δ 38° 45' RT.	Δ 93° 25' 56" RT.
D 4'	D 3'	D 7'	D 8'
R 432.395	R 1909.86	R 739.30	R 716.20
T 261.60	T 248.03	T 259.99	T 760.44
L 517.90	L 493.33	L 500.00	L 1167.90
E 23.71	E 18.04	E 44.38	E 328.38
BANK 0.063 FT/FT	BANK	BANK 0.068 FT/FT	BANK 0.073 FT/FT

T.R. 5 #1 REV.	T.R. 5 #2 REV.
Δ 115° 35' LT.	Δ 19° 20' LT.
D 28.3625'	D 9.858'
R 202.00	R 501.2
T 320.69	T 99.0
L 407.52	L 196.2

WEST RUTLAND - RUTLAND

SURVEYED BY FALL DATE JUNE '76

DRAWN BY GILMAN DATE JUNE '76

TRACED BY GILMAN DATE JUNE '76

STAGE I CONSTRUCTION

PROJ. F NO. 020-1(10)

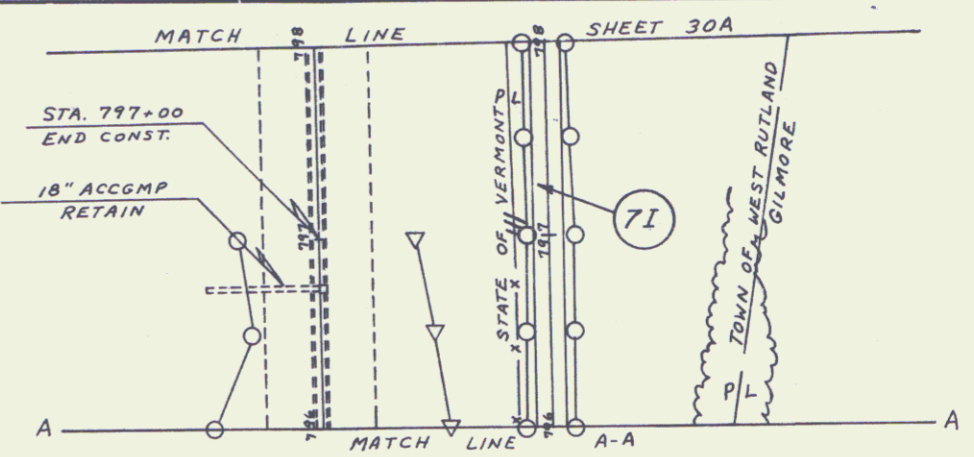
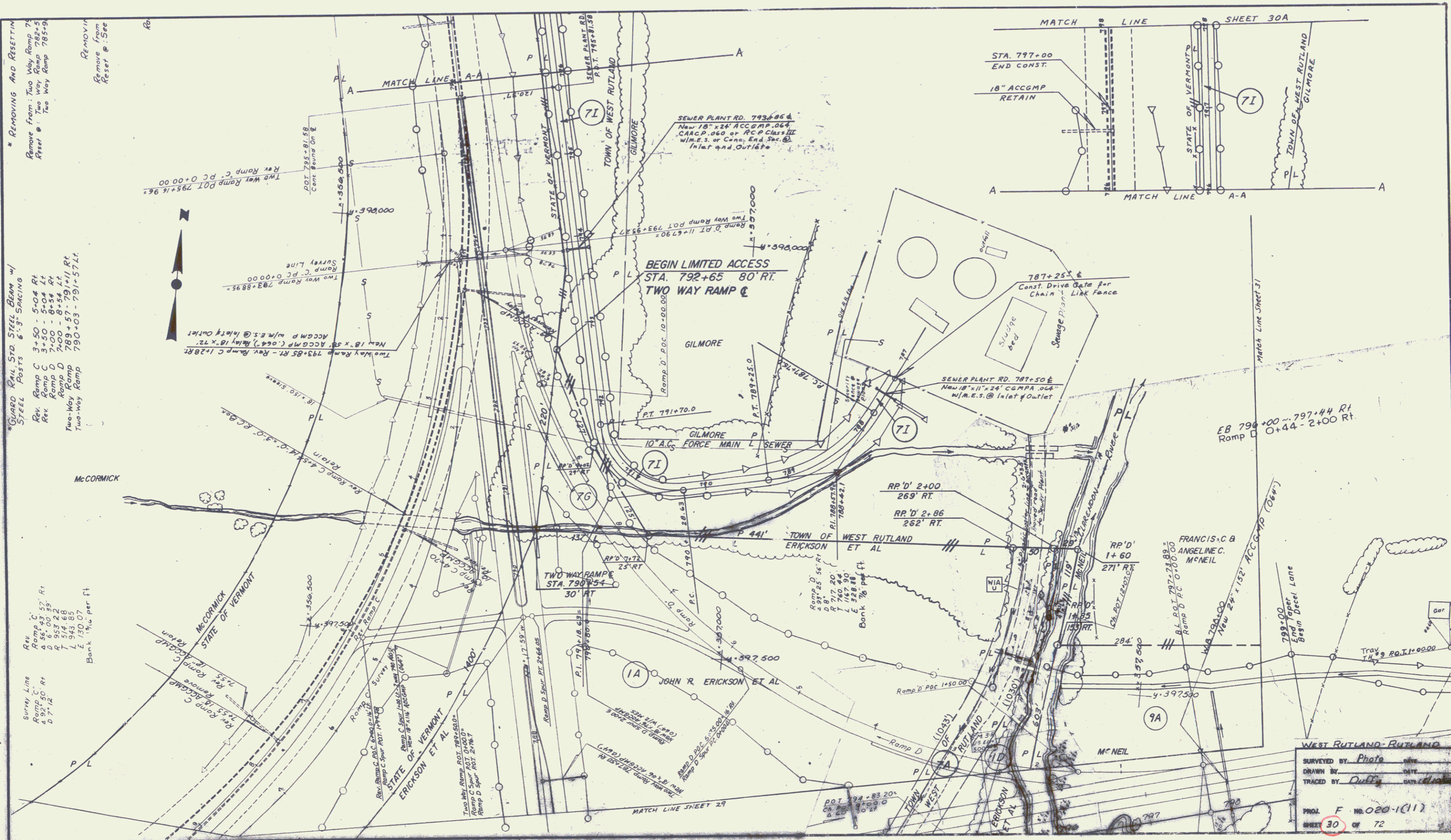
SHEET 29 OF 72

D-7

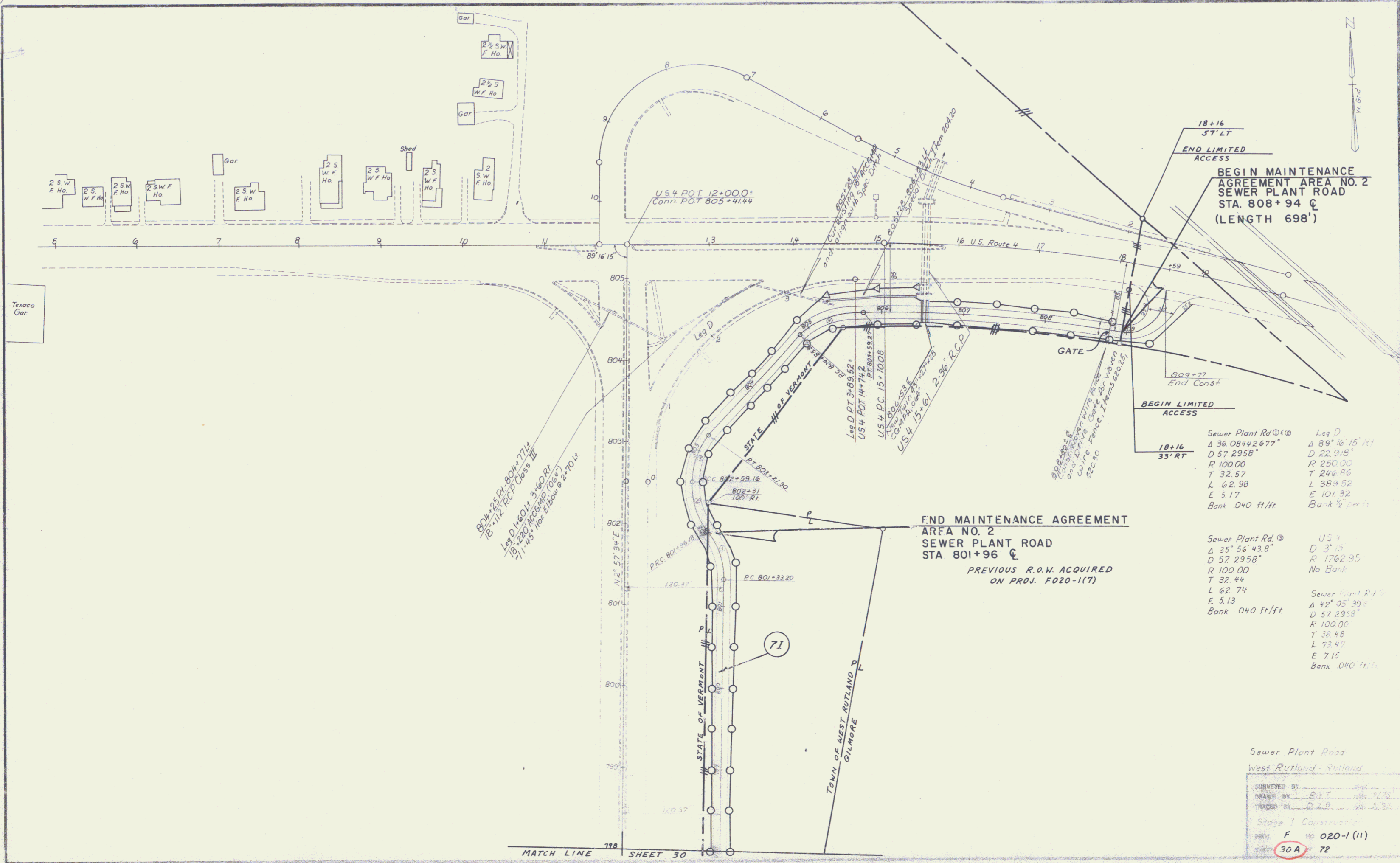
* REMOVING AND RESETTING
 Remove from Two Way Ramp 74
 Reset # Two Way Ramp 782+5
 Two Way Ramp 785+9
 Remove from
 Reset # See

GUARD RAIL STD. STEEL BEAM w/
 STEEL POSTS 6" x 3" SPACING
 Rev. Ramp C 3+50 - 5+04 Rt
 Rev. Ramp C 3+50 - 5+04 Lt
 Rev. Ramp D 7+00 - 8+54 Rt
 Rev. Ramp D 7+00 - 8+54 Lt
 Two-Way Ramp 789+57 - 791+11 Rt
 Two-Way Ramp 790+03 - 791+57 Lt

Survey Line
 Ramp C
 4.95' 30' Rt
 0.7712
 Ramp C
 4.95' 30' Rt
 0.7712
 Ramp D
 5.14' 68'
 1.5425
 Ramp D
 5.14' 68'
 1.5425
 Bank 1/4 mile per ft



WEST RUTLAND - RUTLAND
 SURVEYED BY: Photo
 DRAWN BY: Duff
 TRACED BY: Duff
 PROJ. F. NO. 020-1(11)
 SHEET 30 OF 72



Sewer Plant Rd (1)	Leg D
$\Delta 36^{\circ} 08' 42.677''$	$\Delta 89^{\circ} 16' 15.11''$
D 57.2958'	D 22.915'
R 100.00	R 250.00
T 32.57	T 246.96
L 62.98	L 369.52
E 5.17	E 101.32
Bank .040 ft/ft	Bank $\frac{1}{2}$ per ft

Sewer Plant Rd (1)	US 4
$\Delta 35^{\circ} 56' 43.8''$	D 3' 15'
D 57.2958'	R 1762.95
R 100.00	No Bank
T 32.44	
L 62.74	
E 5.13	
Bank .040 ft/ft	

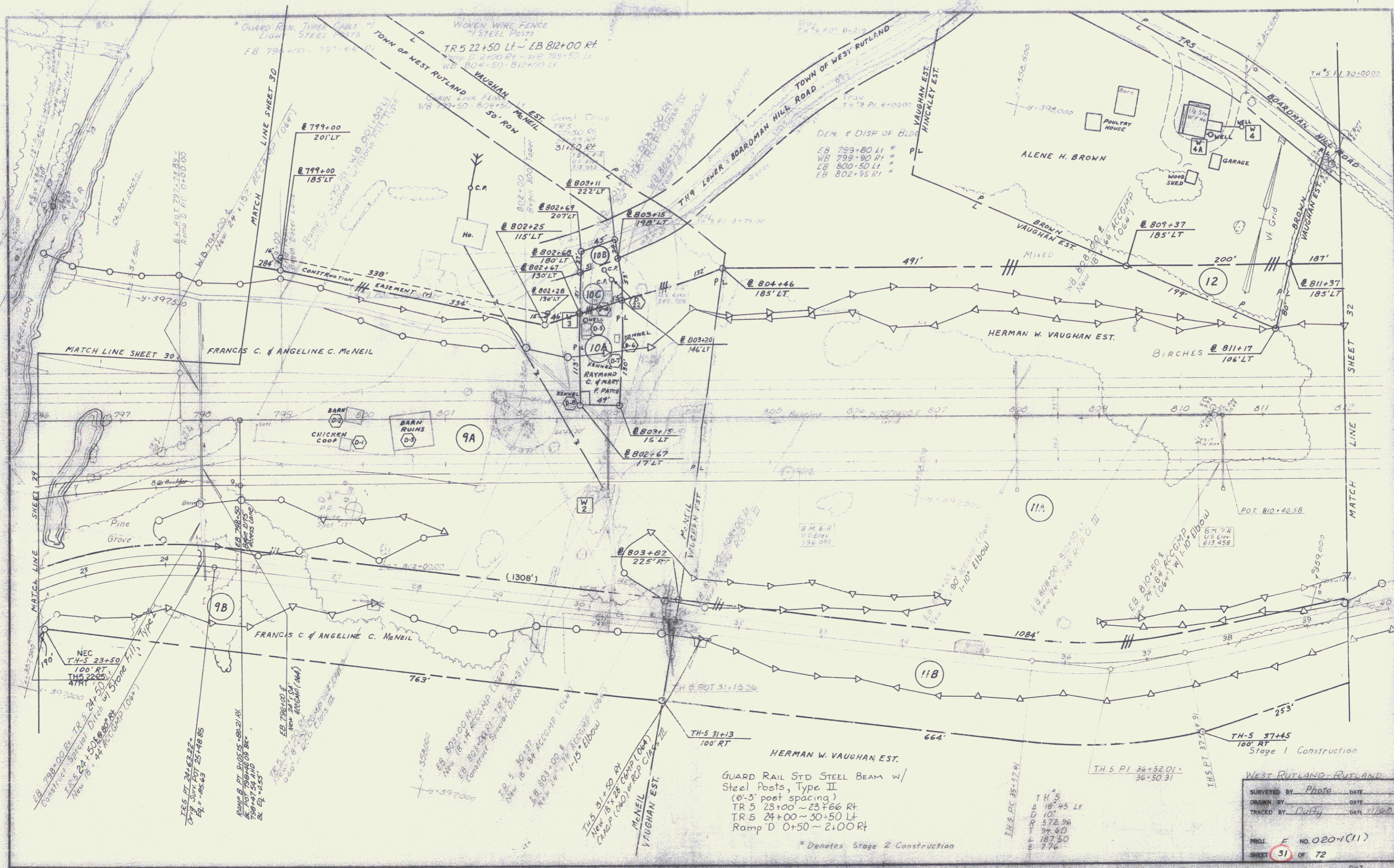
Sewer Plant Rd (1)	
$\Delta 42^{\circ} 05' 39.8''$	
D 57.2958'	
R 100.00	
T 32.48	
L 73.47	
E 7.15	
Bank .040 ft/ft	

Sewer Plant Road
West Rutland - Rutland

SURVEYED BY: [Signature]
 DRAWN BY: D.T. [Signature]
 TRACED BY: D.E. [Signature]

Stage 1 Construction

PROJ. F. No. 020-1 (11)
 SHEET 30A 72



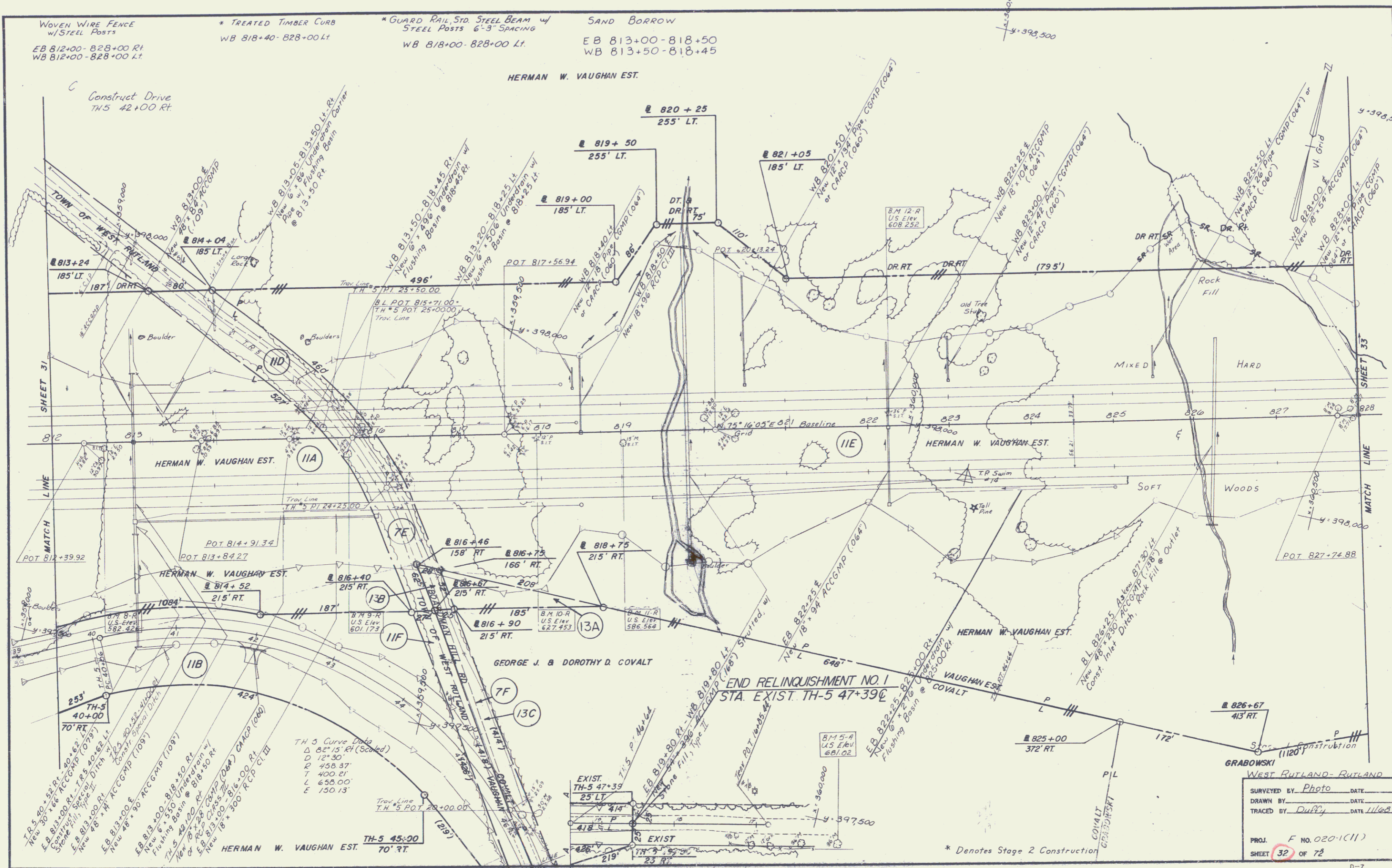
WOVEN WIRE FENCE w/ STEEL POSTS
 EB 812+00-828+00 RT
 WB 812+00-828+00 LT

* TREATED TIMBER CURB
 WB 818+40-828+00 LT

* GUARD RAIL, STD. STEEL BEAM w/ STEEL POSTS 6'-3" SPACING
 WB 818+00-828+00 LT

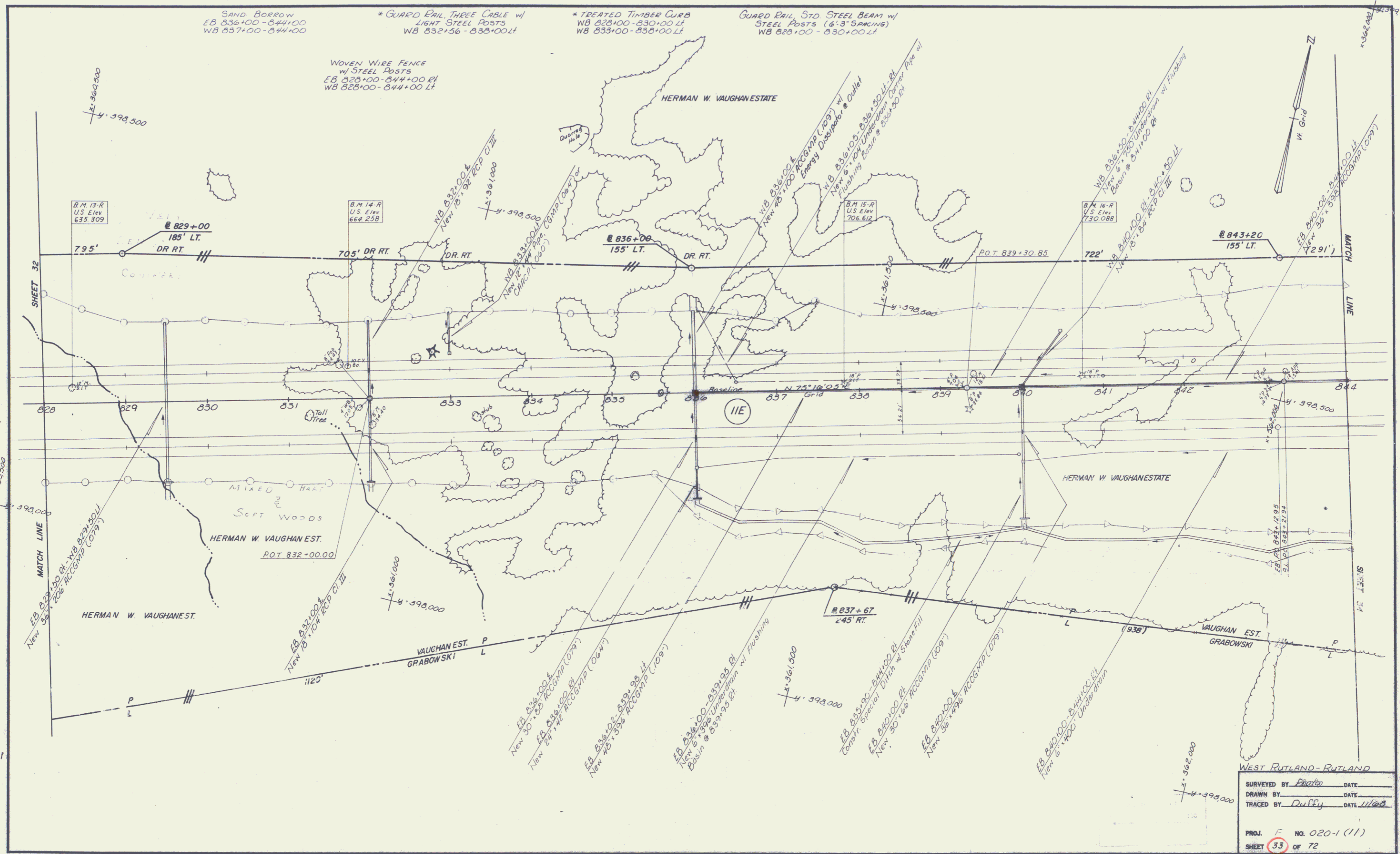
SAND BORROW
 EB 813+00-818+50
 WB 813+50-818+45

HERMAN W. VAUGHAN EST.



WEST RUTLAND-RUTLAND
 SURVEYED BY: Photo DATE: _____
 DRAWN BY: Duffy DATE: _____
 TRACED BY: Duffy DATE: 11/68
 PROJ. F. NO. 020-1(11)
 SHEET 32 OF 72

33

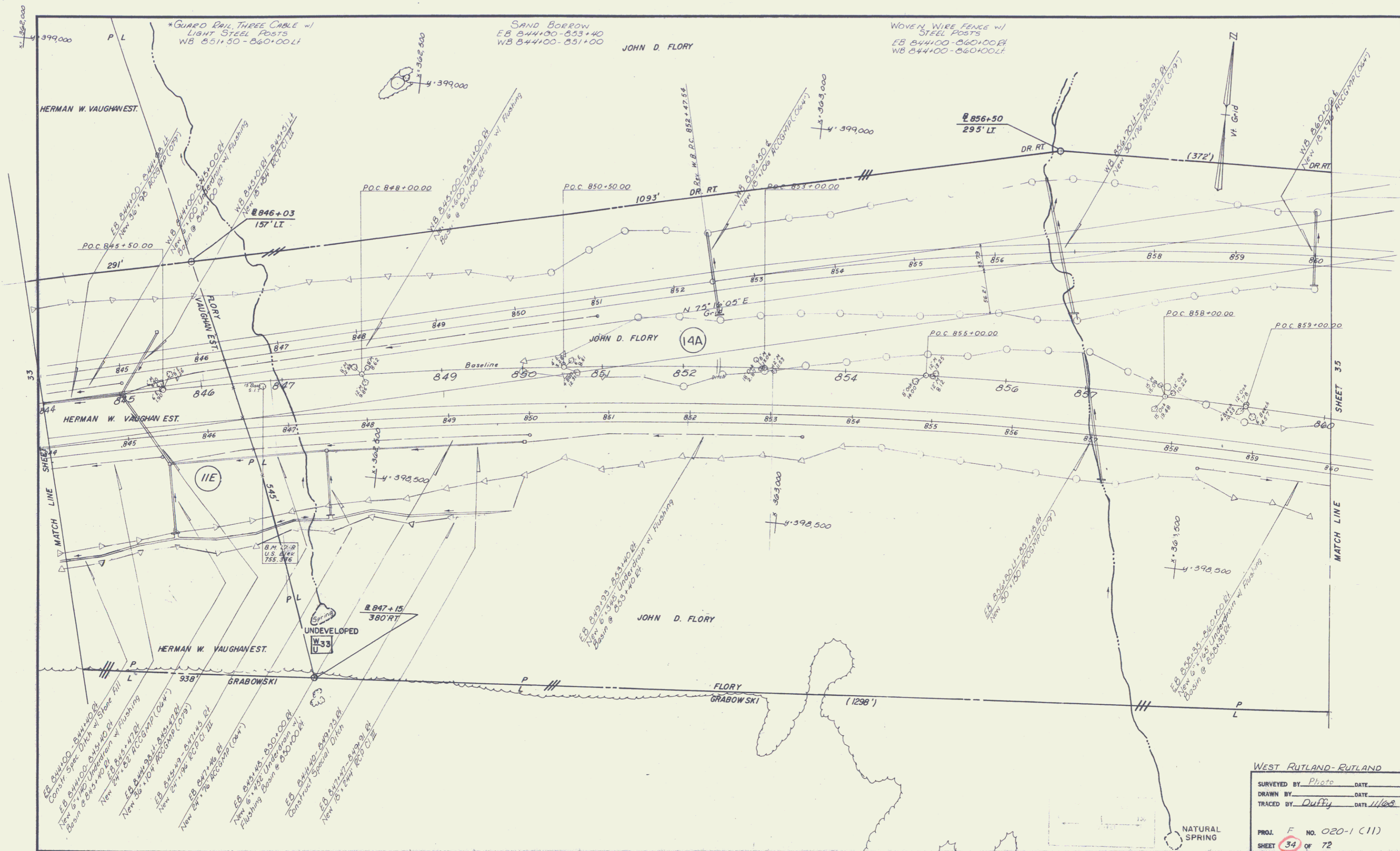


WEST RUTLAND - RUTLAND

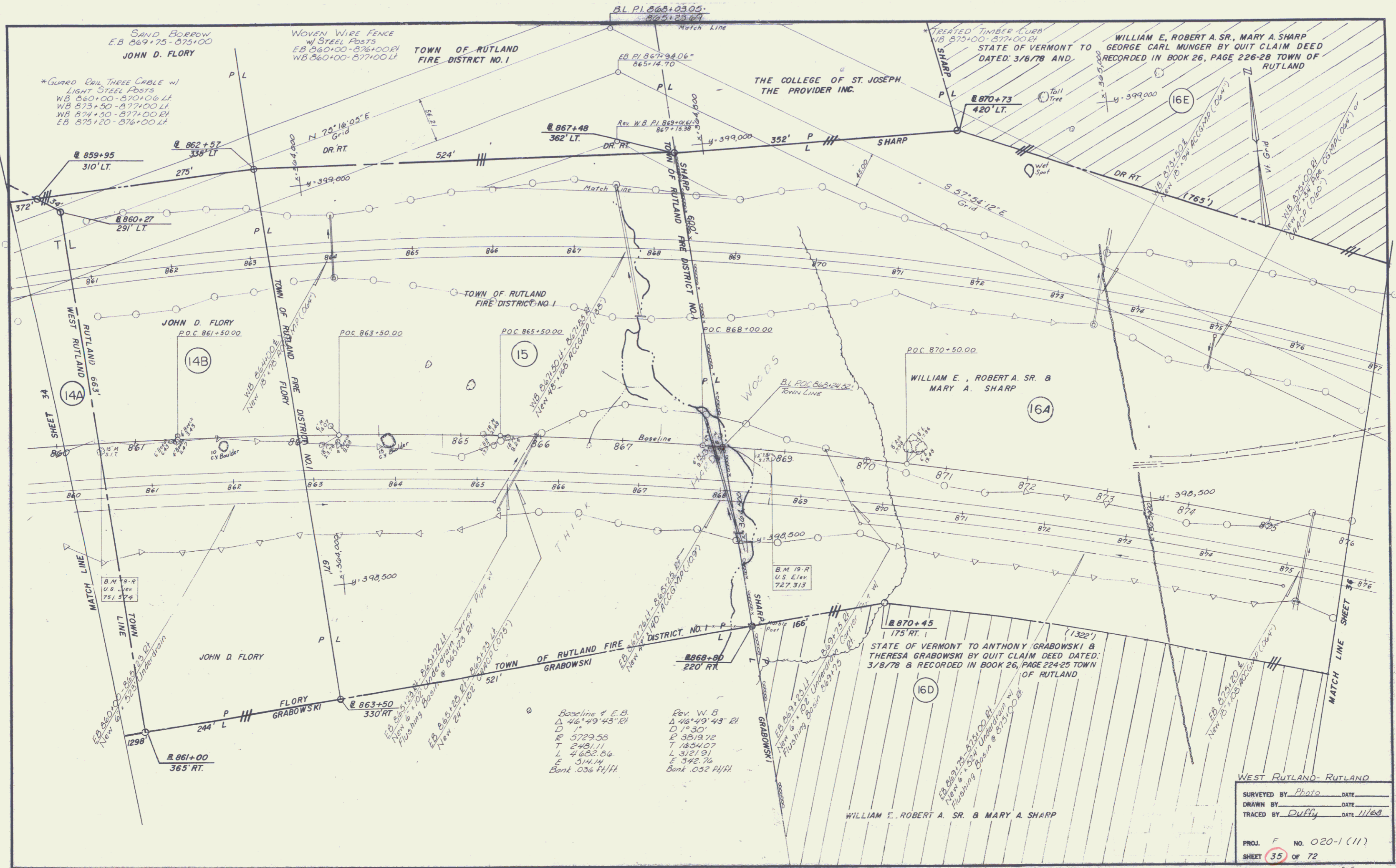
SURVEYED BY *Pharis* DATE _____
 DRAWN BY _____ DATE _____
 TRACED BY *Duffy* DATE *11/08*

PROJ. F NO. 020-1 (11)
 SHEET 33 OF 72

D-7



WEST RUTLAND-RUTLAND	
SURVEYED BY <u>Photo</u>	DATE _____
DRAWN BY _____	DATE _____
TRACED BY <u>Duffy</u>	DATE <u>11/68</u>
PROJ. <u>F</u>	NO. <u>020-1 (11)</u>
SHEET <u>34</u>	OF <u>72</u>



SAND BORROW
EB 869+75 - 875+00
JOHN D. FLORY

WOVEN WIRE FENCE
W/ STEEL POSTS
EB 860+00 - 876+00 RT
WB 860+00 - 877+00 LF
WB 860+00 - 877+00 LF

TOWN OF RUTLAND
FIRE DISTRICT NO. 1

THE COLLEGE OF ST. JOSEPH
THE PROVIDER INC.

WILLIAM E. ROBERT A. SR., MARY A. SHARP
GEORGE CARL MUNGER BY QUIT CLAIM DEED
RECORDED IN BOOK 26, PAGE 226-28 TOWN OF
RUTLAND

WILLIAM E., ROBERT A. SR. &
MARY A. SHARP

STATE OF VERMONT TO ANTHONY GRABOWSKI &
THERESA GRABOWSKI BY QUIT CLAIM DEED DATED:
3/8/78 & RECORDED IN BOOK 26, PAGE 224-25 TOWN
OF RUTLAND

Baseline & E.B.
Δ 46° 49' 43" Rt
D 1"
E 3729.58
T 248.11
L 4682.84
E 514.14
Bank .036 1/ft

Rev. W.B.
Δ 46° 49' 43" Rt
D 1"
E 3519.72
T 1834.07
L 3121.91
E 342.76
Bank .052 1/ft

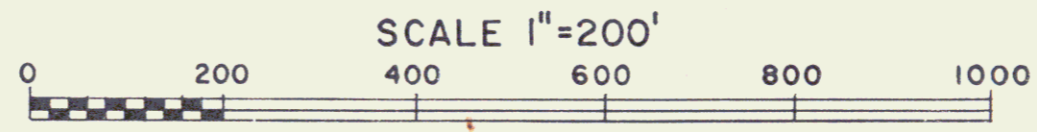
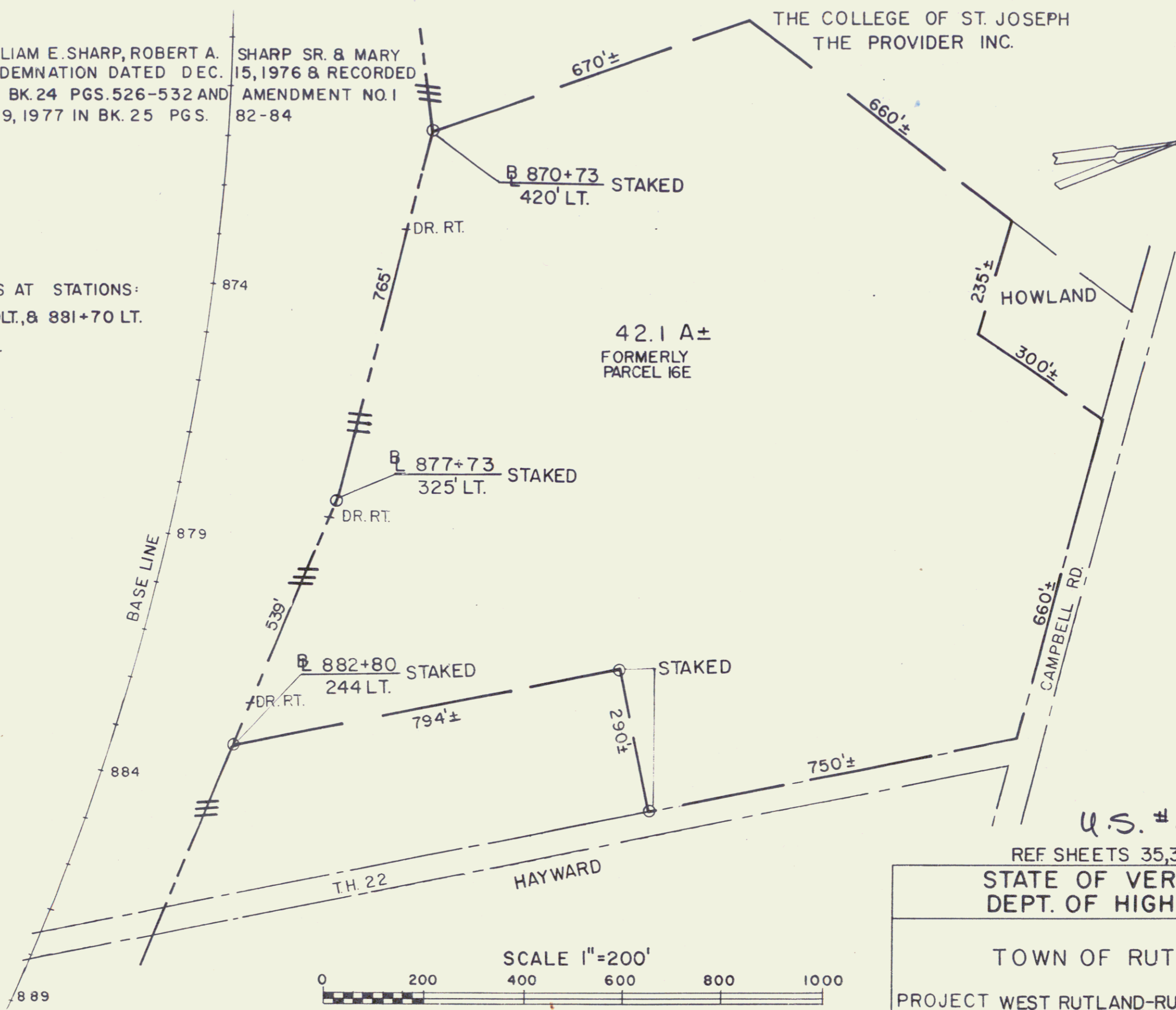
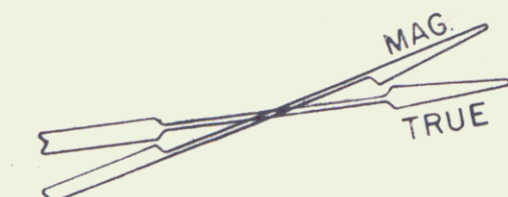
WEST RUTLAND - RUTLAND	
SURVEYED BY	Photo
DRAWN BY	Duffy
TRACED BY	Duffy
PROJ. F	No. 020-1(11)
SHEET	35 OF 72

ACQUIRED FROM WILLIAM E. SHARP, ROBERT A. SHARP SR. & MARY A. SHARP BY CONDEMNATION DATED DEC. 15, 1976 & RECORDED DEC. 20, 1976 IN BK. 24 PGS. 526-532 AND RECORDED APRIL 9, 1977 IN BK. 25 PGS. 82-84 AMENDMENT NO. 1

MP 0043

DRAINAGE RIGHTS AT STATIONS: 872+45LT., 878+00LT., & 881+70 LT. ARE RESERVED.

THE COLLEGE OF ST. JOSEPH
THE PROVIDER INC.



U.S. #4
REF SHEETS 35,36,37 35A

STATE OF VERMONT
DEPT. OF HIGHWAYS

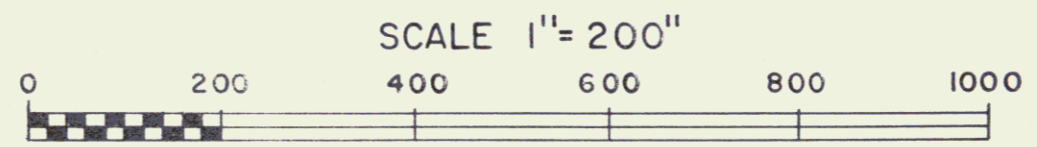
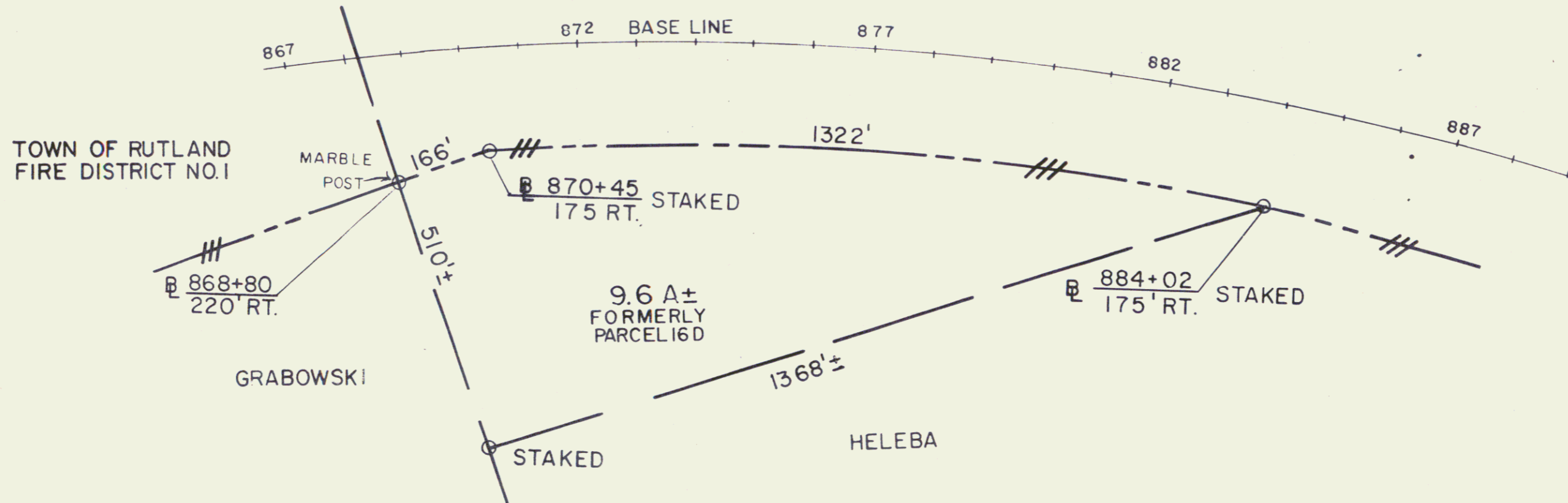
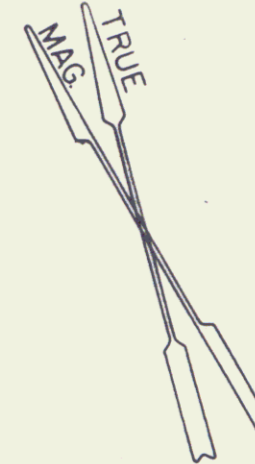
TOWN OF RUTLAND 37

PROJECT WEST RUTLAND-RUTLAND F020-1(II)

APPROX. SCALE 1"=200'	DATE 12/22/77	DRAWN BY FJM
-----------------------	---------------	--------------

ACQUIRED FROM WILLIAM E. SHARP, ROBERT A. SHARP SR. &
 MARY A. SHARP BY CONDEMNATION DATED DEC. 15, 1976 &
 RECORDED DEC. 20, 1976 IN BK. 24 PGS. 526-532 AND
 AMENDMENT NO. 1 RECORDED APRIL 9, 1977 IN BK. 25 PGS. 82-84

MP 0043

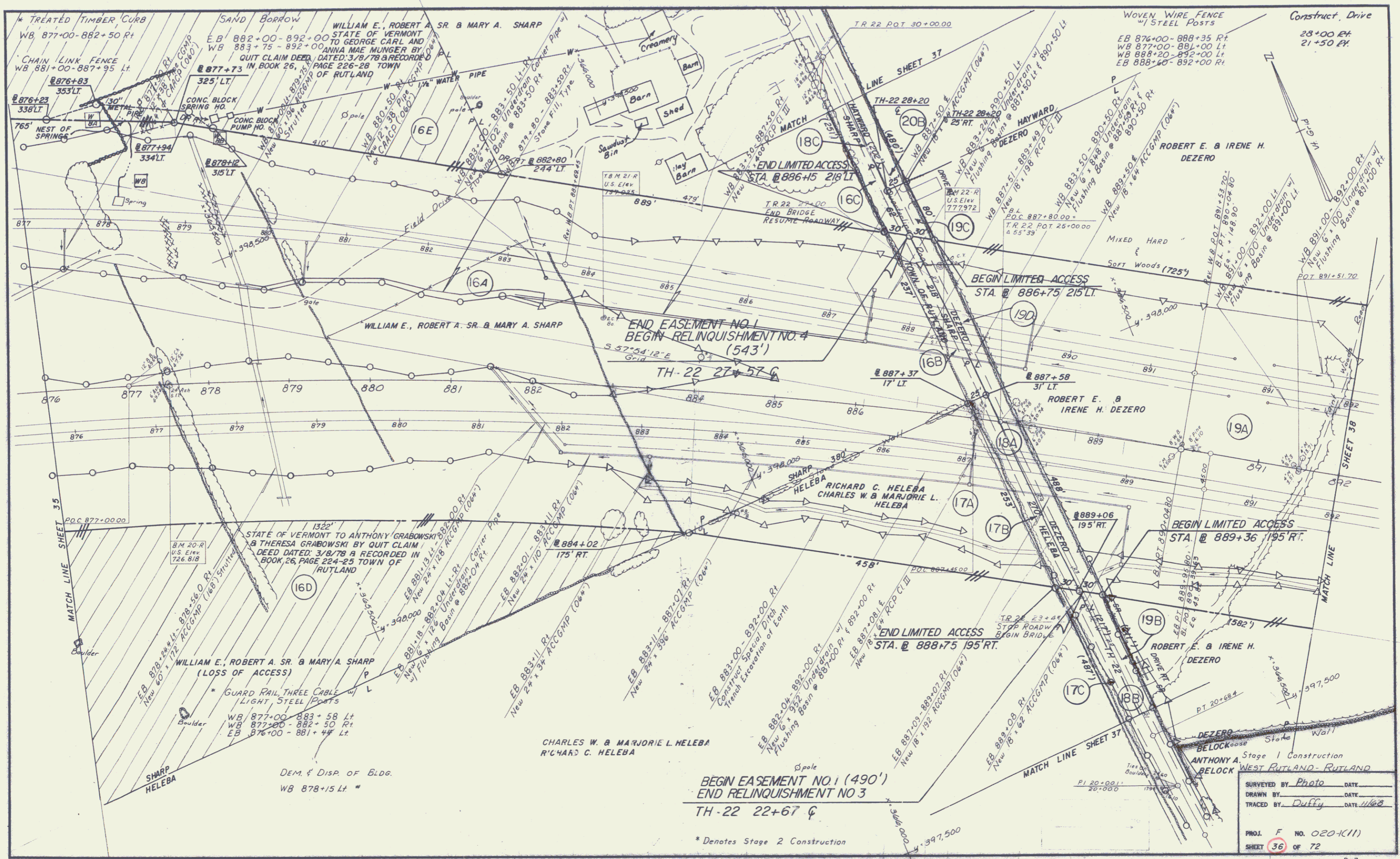


U.S. 4
 REF SHEETS 35,36 35B

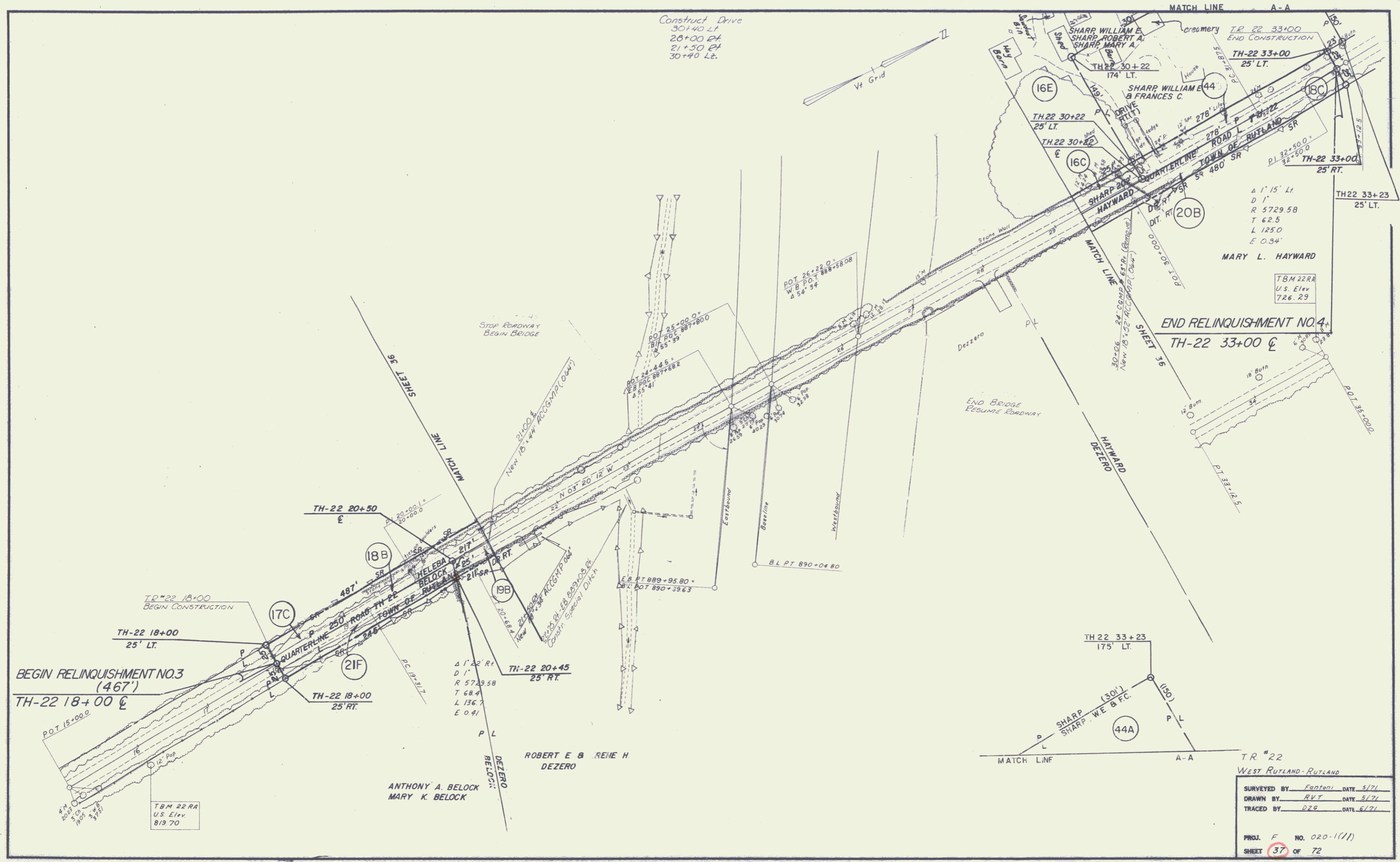
STATE OF VERMONT
 DEPT. OF HIGHWAYS

TOWN OF RUTLAND 38

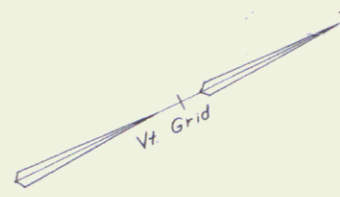
PROJECT WEST RUTLAND-RUTLAND F020-1(11)
 APPROX. SCALE 1"=200' DATE 12/22/77 DRAWN BY FJM



SURVEYED BY	Photo	DATE	
DRAWN BY		DATE	
TRACED BY	Duffy	DATE	11/68
PROJ.	F	NO.	020-1(11)
SHEET	36	OF	72



Construct Drive
 30+40 LT
 28+00 RT
 21+50 RT
 30+40 Lt.



Δ 1' 15' Lt
 D 1'
 R 5729.58
 T 62.5
 L 125.0
 E 0.34'

MARY L. HAYWARD

TBM 22 RA
 U.S. Elev
 726.29

END RELINQUISHMENT NO. 4
 TH-22 33+00

BEGIN RELINQUISHMENT NO. 3
 (467')

TH-22 18+00

ANTHONY A. BELOCK
 MARY K. BELOCK

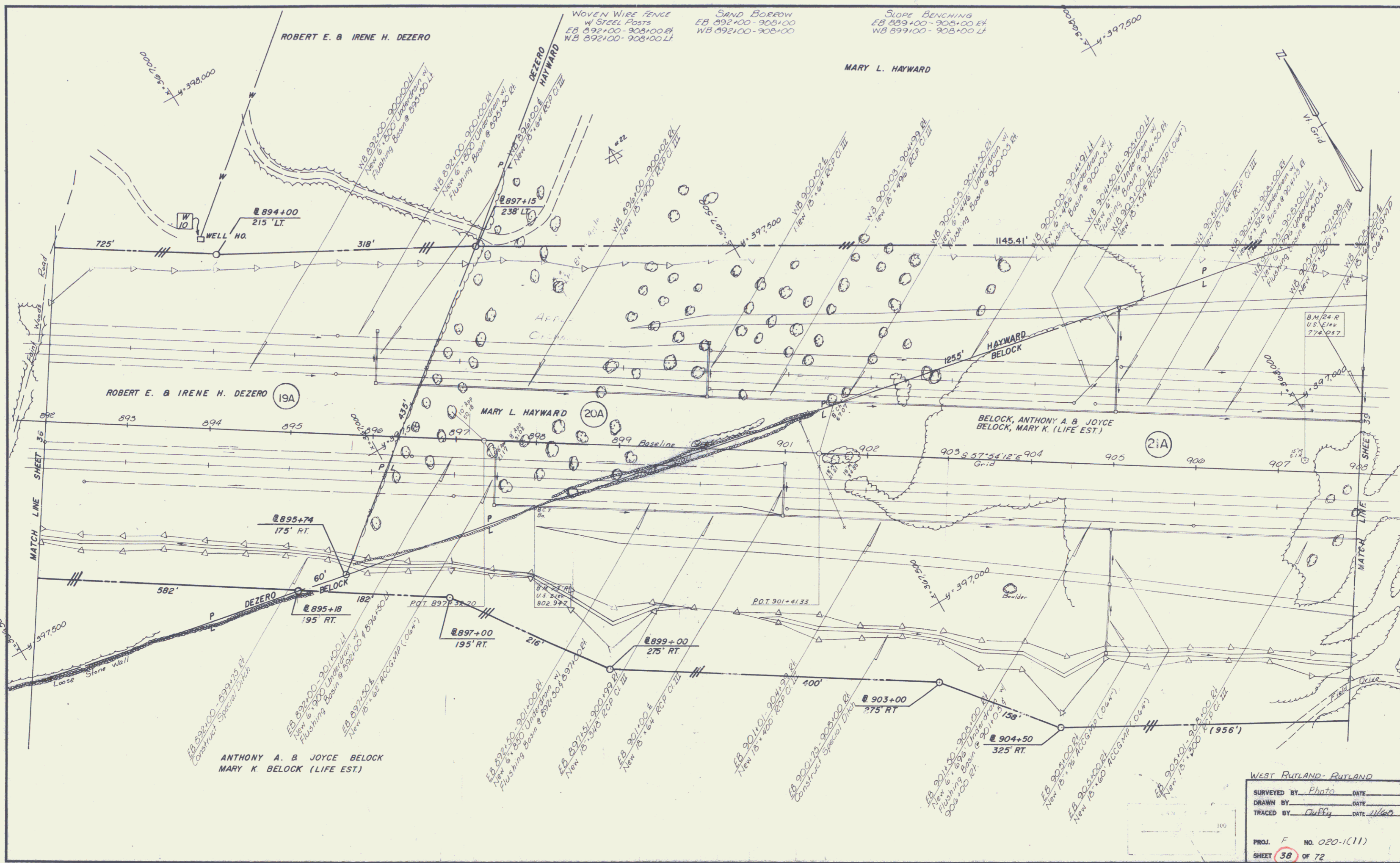
ROBERT E. & REBE H.
 DEZERO

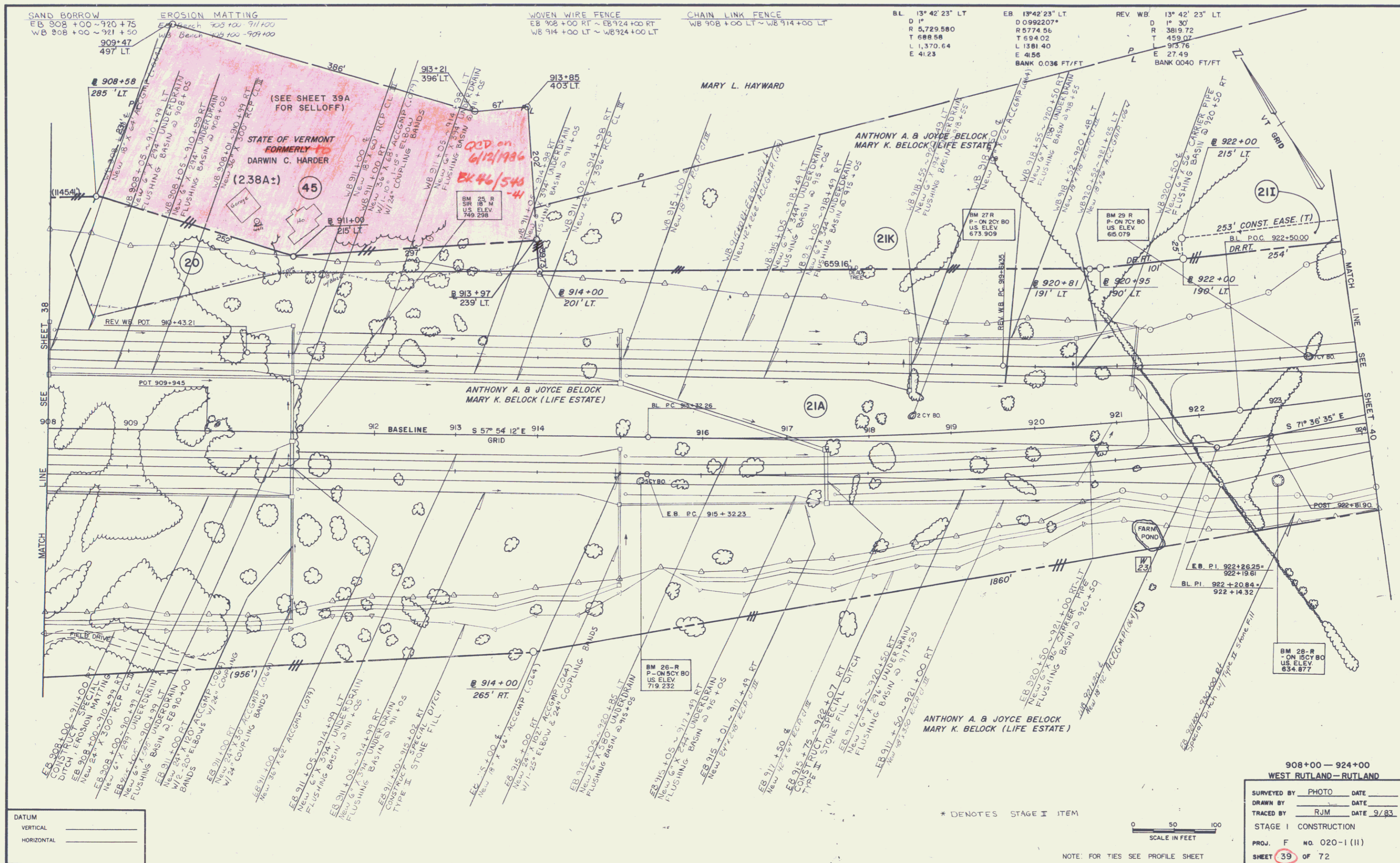
SURVEYED BY: Fantoni DATE: 5/71
 DRAWN BY: RVT DATE: 5/71
 TRACED BY: DZE DATE: 6/71

PROJ. F NO. 020-1(11)
 SHEET 37 OF 72

0-7

40





SAND BORROW
 EB 908+00 ~ 920+75
 WB 908+00 ~ 921+50
 909+47
 497' LT.

EROSION MATTING
 EB 908+00 ~ 911+00
 WB 908+00 ~ 909+00

WOVEN WIRE FENCE
 EB 908+00 RT ~ EB 914+00 RT
 WB 914+00 LT ~ WB 924+00 LT

CHAIN LINK FENCE
 WB 908+00 LT ~ WB 914+00 LT

BL 13° 42' 23" LT
 D 1" 30'
 R 5,729.580
 T 688.58
 L 1,370.64
 E 41.23

EB 13° 42' 23" LT
 D 0.992207
 R 5774.56
 T 694.02
 L 1381.40
 E 41.56

REV WB 13° 42' 23" LT
 D 1" 30'
 R 3819.72
 T 459.07
 L 973.76
 E 27.49

DATUM

VERTICAL	_____
HORIZONTAL	_____

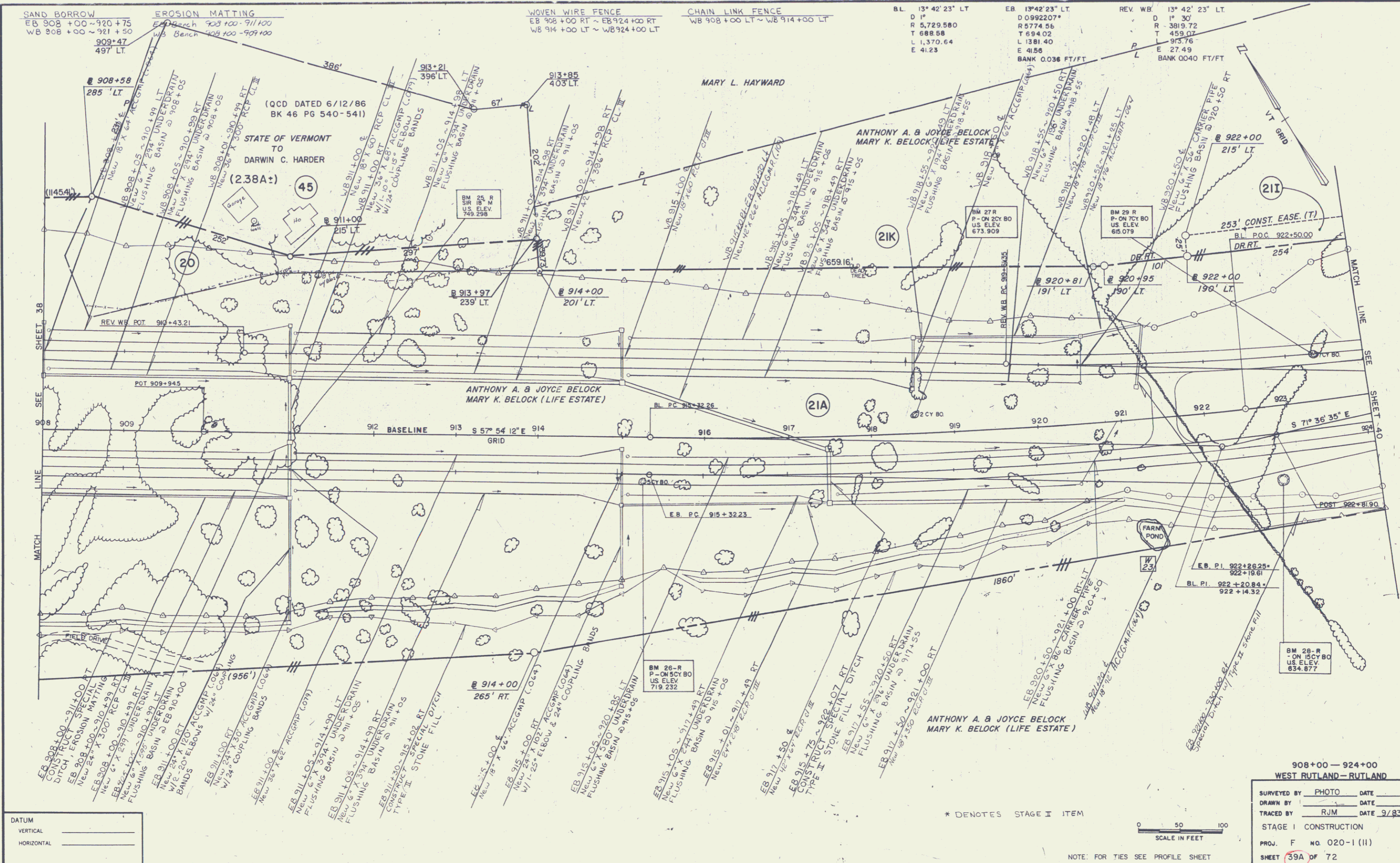
* DENOTES STAGE I ITEM



NOTE: FOR TIES SEE PROFILE SHEET

908+00 - 924+00
 WEST RUTLAND - RUTLAND

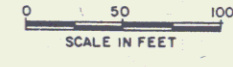
SURVEYED BY	PHOTO	DATE	_____
DRAWN BY	RJM	DATE	_____
TRACED BY	RJM	DATE	9/83
STAGE I	CONSTRUCTION		
PROJ.	F	NO.	020-1(11)
SHEET	39	OF	72



DATUM

VERTICAL	
HORIZONTAL	

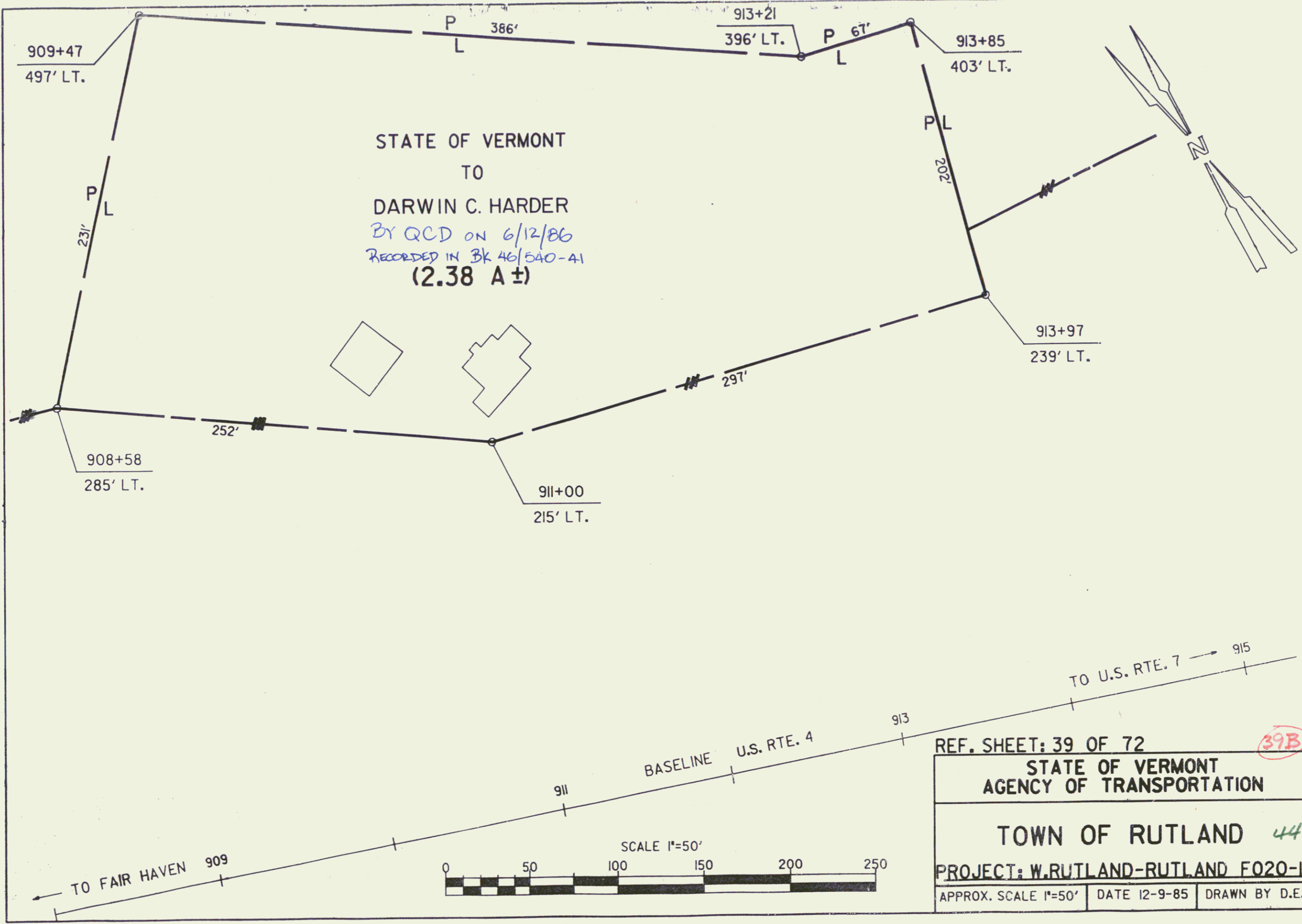
* DENOTES STAGE I ITEM



NOTE: FOR TIES SEE PROFILE SHEET

908+00 - 924+00
WEST RUTLAND - RUTLAND

SURVEYED BY	PHOTO	DATE	
DRAWN BY		DATE	
TRACED BY	RJM	DATE	9/83
STAGE I	CONSTRUCTION		
PROJ.	F	NO.	020-1 (II)
SHEET	39A	OF	72



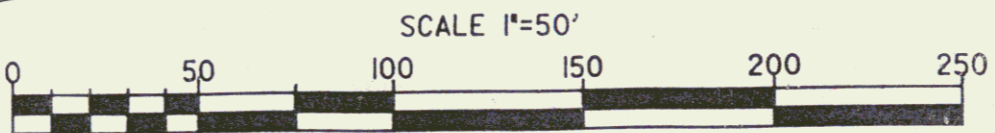
STATE OF VERMONT
 TO
 DARWIN C. HARDER
 BY QCD ON 6/12/86
 RECORDED IN BK 46/540-A1
 (2.38 A ±)

REF. SHEET: 39 OF 72 (39B)
 STATE OF VERMONT
 AGENCY OF TRANSPORTATION
 TOWN OF RUTLAND 44
 PROJECT: W. RUTLAND-RUTLAND F020-1(1)
 APPROX. SCALE 1"=50' DATE 12-9-85 DRAWN BY D.E.M.

83

TO FAIR HAVEN 909

TO U.S. RTE. 7 915



BASELINE U.S. RTE. 4

909

911

913

908+58
285' LT.

911+00
215' LT.

913+97
239' LT.

913+21
396' LT.

913+85
403' LT.

909+47
497' LT.

PL
231'

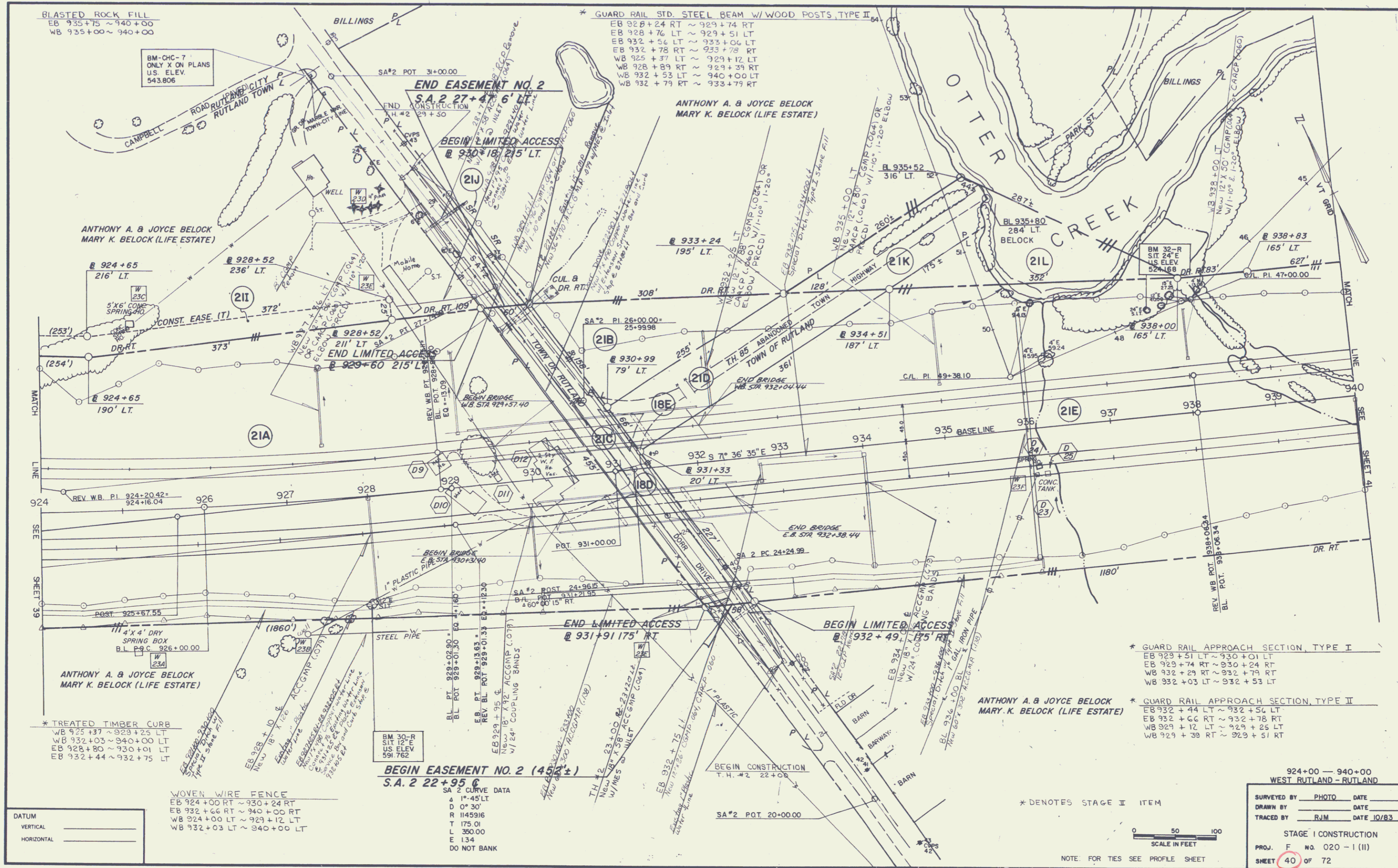
PL
386'

PL
67'

PL
202'

252'

297'



BLASTED ROCK FILL
 EB 935+75 ~ 940+00
 WB 935+00 ~ 940+00

BM-CHC-7
 ONLY X ON PLANS
 U.S. ELEV.
 543.806

* GUARD RAIL STD. STEEL BEAM W/ WOOD POSTS TYPE II
 EB 928+24 RT ~ 929+74 RT
 EB 928+76 LT ~ 929+51 LT
 EB 932+56 LT ~ 933+06 LT
 EB 932+78 RT ~ 933+78 RT
 WB 925+37 LT ~ 929+12 LT
 WB 928+89 RT ~ 929+39 RT
 WB 932+53 LT ~ 940+00 LT
 WB 932+79 RT ~ 933+79 RT

ANTHONY A. & JOYCE BELOCK
 MARY K. BELOCK (LIFE ESTATE)

ANTHONY A. & JOYCE BELOCK
 MARY K. BELOCK (LIFE ESTATE)

ANTHONY A. & JOYCE BELOCK
 MARY K. BELOCK (LIFE ESTATE)

ANTHONY A. & JOYCE BELOCK
 MARY K. BELOCK (LIFE ESTATE)

DATUM
 VERTICAL _____
 HORIZONTAL _____

WOVEN WIRE FENCE
 EB 924+00 RT ~ 930+24 RT
 EB 932+66 RT ~ 940+00 RT
 WB 924+00 LT ~ 929+12 LT
 WB 932+03 LT ~ 940+00 LT

BEGIN EASEMENT NO. 2 (452')
 S.A. 2 22+95 C

SA 2 CURVE DATA
 Δ 1°-45' LT
 D 0° 30'
 R 1145916
 T 175.01
 L 350.00
 E 134
 DO NOT BANK

* GUARD RAIL APPROACH SECTION, TYPE I
 EB 929+51 LT ~ 930+01 LT
 EB 929+74 RT ~ 930+24 RT
 WB 932+29 RT ~ 932+79 RT
 WB 932+03 LT ~ 932+53 LT

* GUARD RAIL APPROACH SECTION, TYPE II
 EB 932+44 LT ~ 932+54 LT
 EB 932+66 RT ~ 932+78 RT
 WB 929+12 LT ~ 929+25 LT
 WB 929+38 RT ~ 929+51 RT

924+00 - 940+00
 WEST RUTLAND - RUTLAND

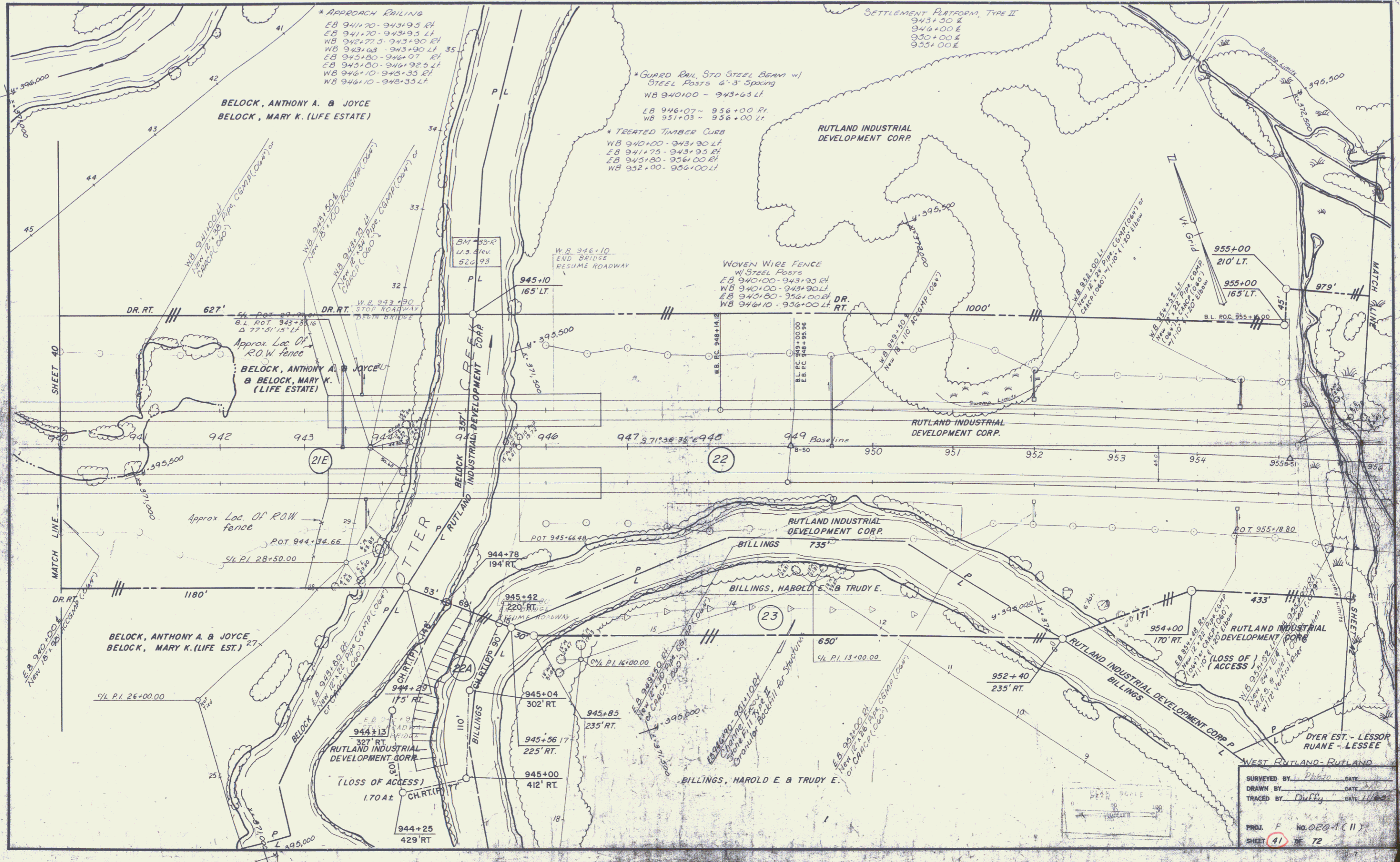
SURVEYED BY	PHOTO	DATE
DRAWN BY		DATE
TRACED BY	RJM	DATE 10/85

STAGE I CONSTRUCTION
 PROJ. F No. 020 - I (II)
 SHEET 40 OF 72

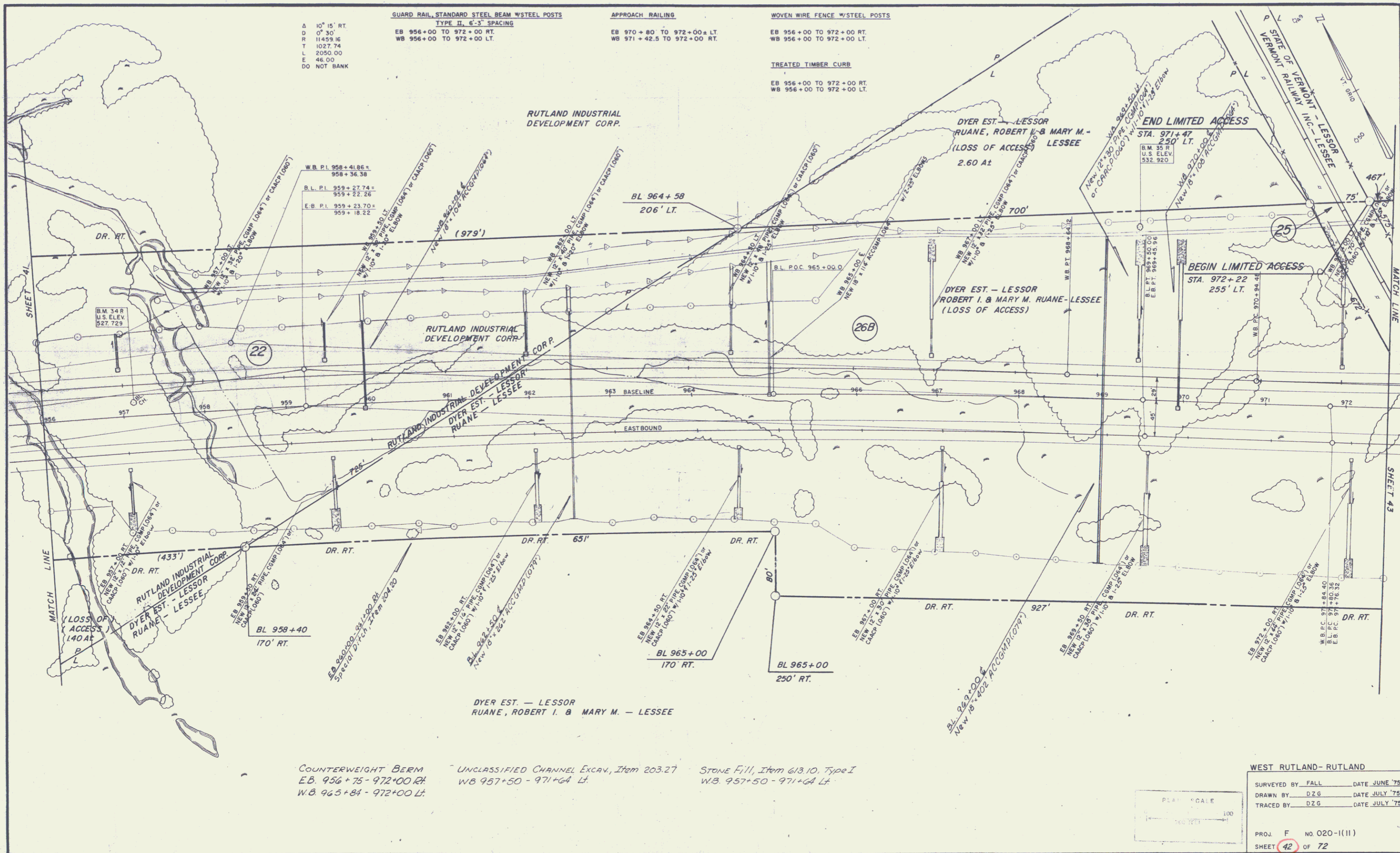
SCALE IN FEET
 0 50 100

NOTE FOR TIES SEE PROFILE SHEET

45

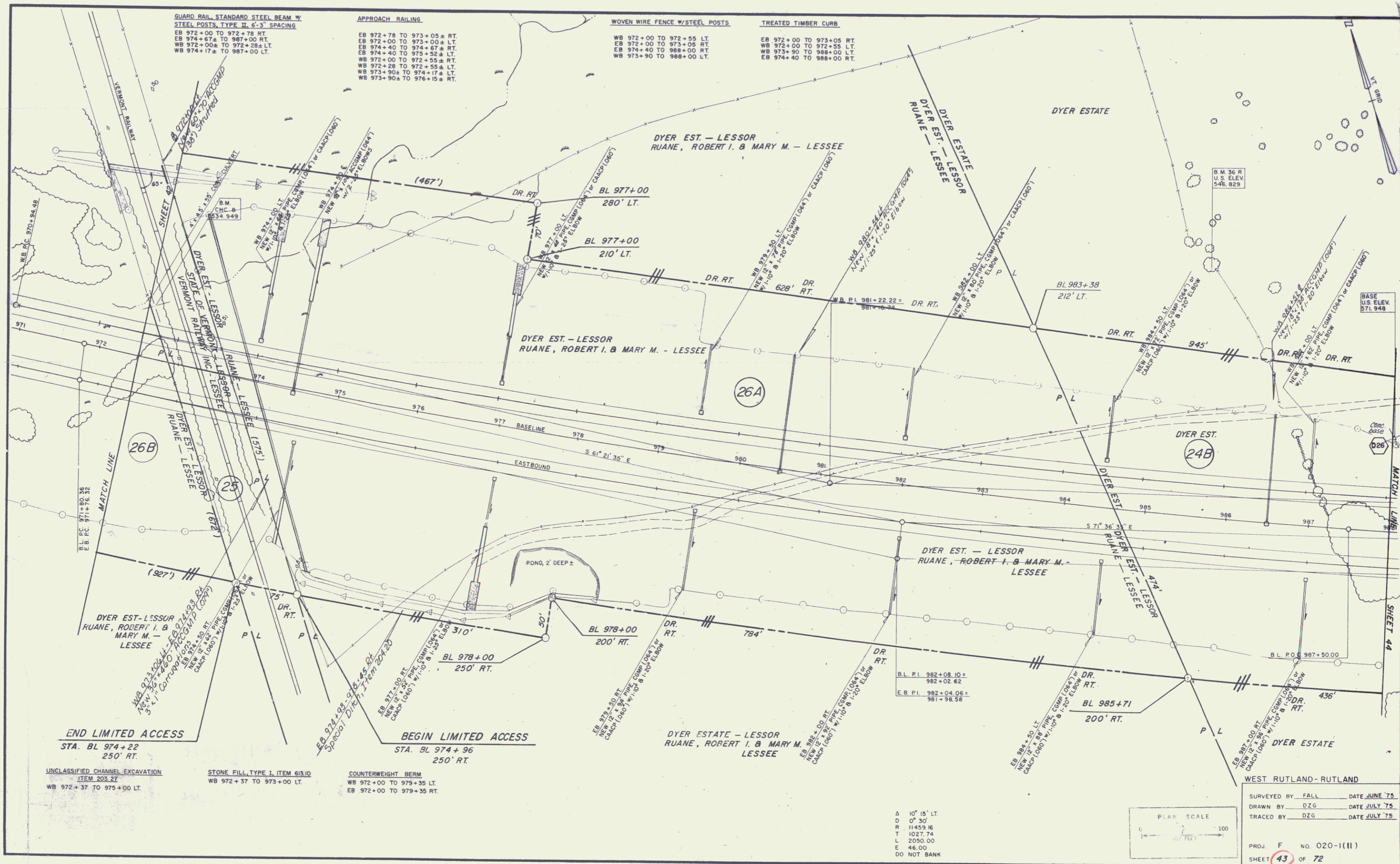


SURVEYED BY Duffy DATE 11/62
 DRAWN BY Duffy DATE 11/62
 TRACED BY Duffy DATE 11/62
 PROJ. F. No. 020-1(11)
 SHEET 41 OF 72



COUNTERWEIGHT BERM EB. 956+75 - 972+00 RT. UNCLASSIFIED CHANNEL EXCAV., Item 203.27 Stone Fill, Item 613.10, Type I WB. 965+84 - 972+00 LT. WB. 957+50 - 971+64 LT.

WEST RUTLAND - RUTLAND
 SURVEYED BY FALL DATE JUNE '75
 DRAWN BY DZG DATE JULY '75
 TRACED BY DZG DATE JULY '75
 PROJ. F NO. 020-1(11)
 SHEET 42 OF 72
 D-8



GUARD RAIL, STANDARD STEEL BEAM W/
STEEL POSTS, TYPE II, 6'-3" SPACING
EB 972+00 TO 972+78 RT
EB 974+00 TO 974+00 RT
WB 972+00a TO 972+28a LT
WB 974+17a TO 974+00 LT

APPROACH RAILING
EB 972+78 TO 973+05 RT
EB 972+00 TO 973+00 RT
EB 974+40 TO 974+67 RT
EB 974+40 TO 975+32 LT
WB 972+00 TO 972+55 RT
WB 972+28 TO 972+55 LT
WB 973+90a TO 974+17a LT
WB 973+90a TO 976+15 RT

WOVEN WIRE FENCE W/STEEL POSTS
WB 972+00 TO 972+55 LT
EB 972+00 TO 973+05 RT
WB 974+40 TO 974+67 RT
WB 973+90 TO 974+00 LT
WB 973+90 TO 976+00 LT

TREATED TIMBER CURB
EB 972+00 TO 973+05 RT
WB 972+00 TO 972+55 LT
WB 973+90 TO 974+00 LT
EB 974+40 TO 974+67 RT

END LIMITED ACCESS
STA. BL 974+22
250' RT.

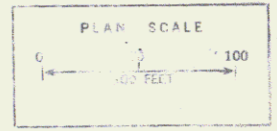
BEGIN LIMITED ACCESS
STA. BL 974+96
250' RT.

UNCLASSIFIED CHANNEL EXCAVATION
ITEM 203.27
WB 972+37 TO 975+00 LT.

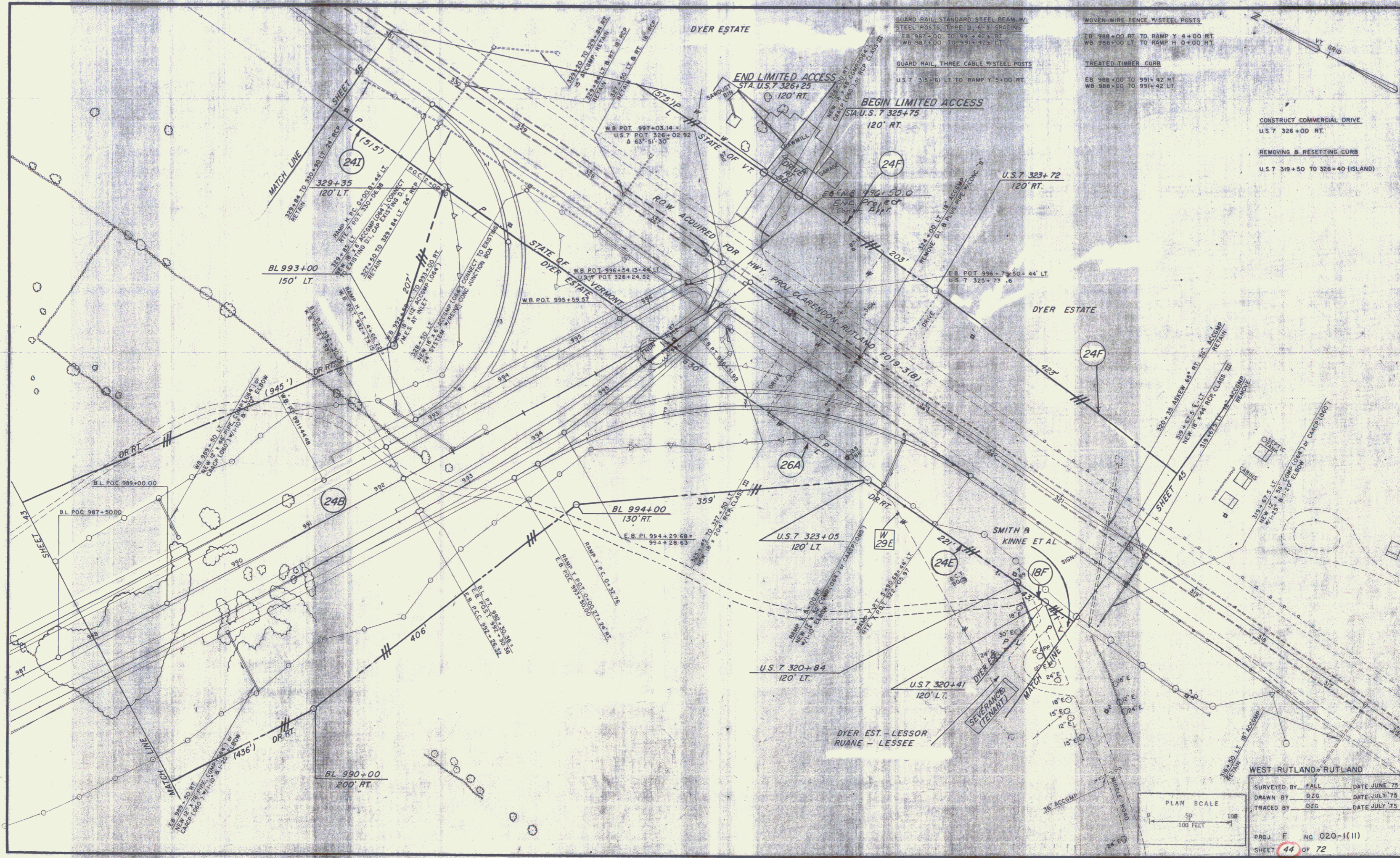
STONE FILL, TYPE I, ITEM 618.10
WB 972+37 TO 973+00 LT.

COUNTERWEIGHT BERM
WB 972+00 TO 973+35 LT
EB 972+00 TO 973+35 RT.

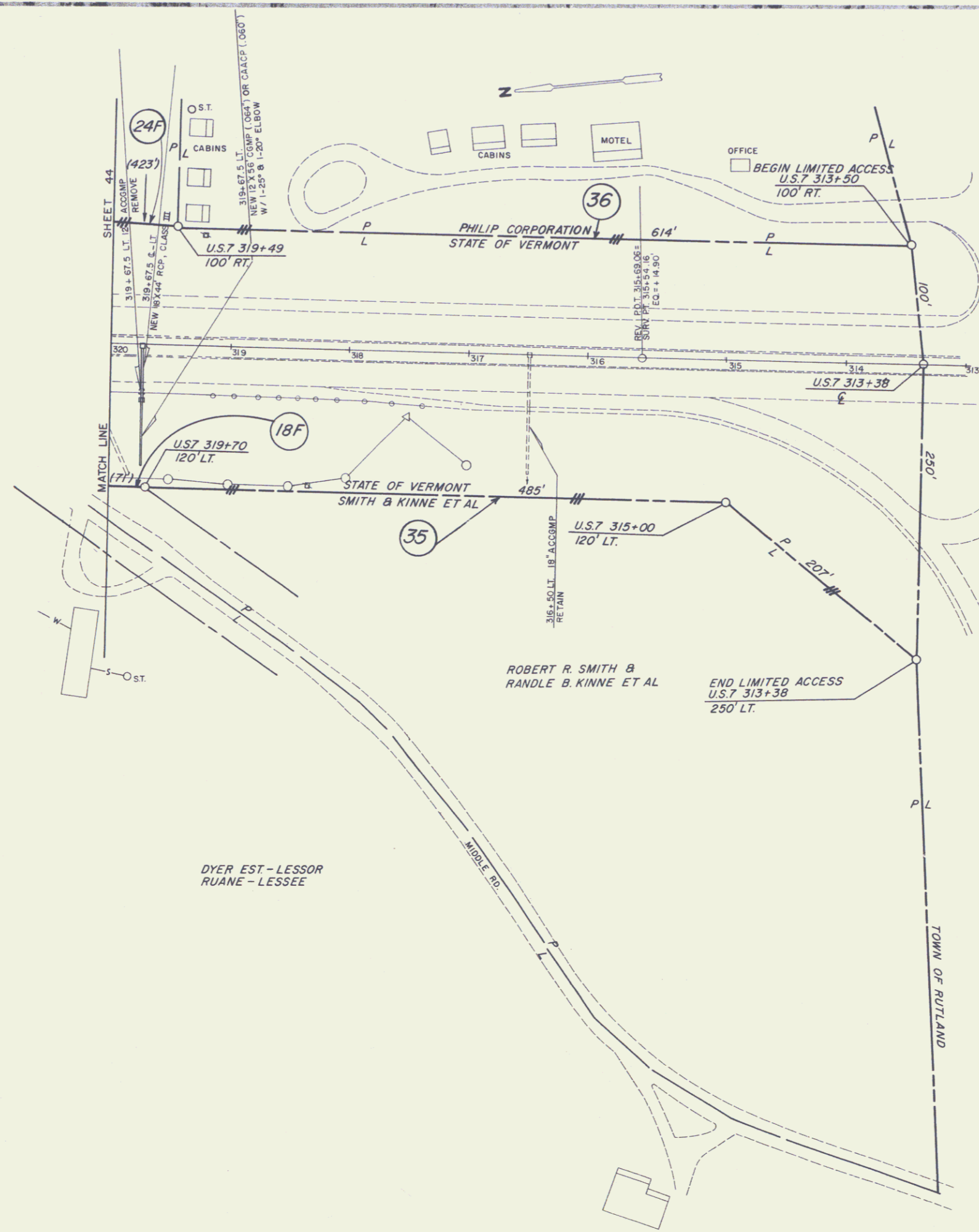
A 10' 15" LT
D 0' 30"
R 11459.16
T 1027.74
L 2050.00
E 46.00
DO NOT BANK



WEST RUTLAND - RUTLAND
SURVEYED BY: FALL DATE: JUNE 75
DRAWN BY: DZG DATE: JULY 75
TRACED BY: DZG DATE: JULY 75
PROJ. F NO. 020-1(11)
SHEET 43 OF 72

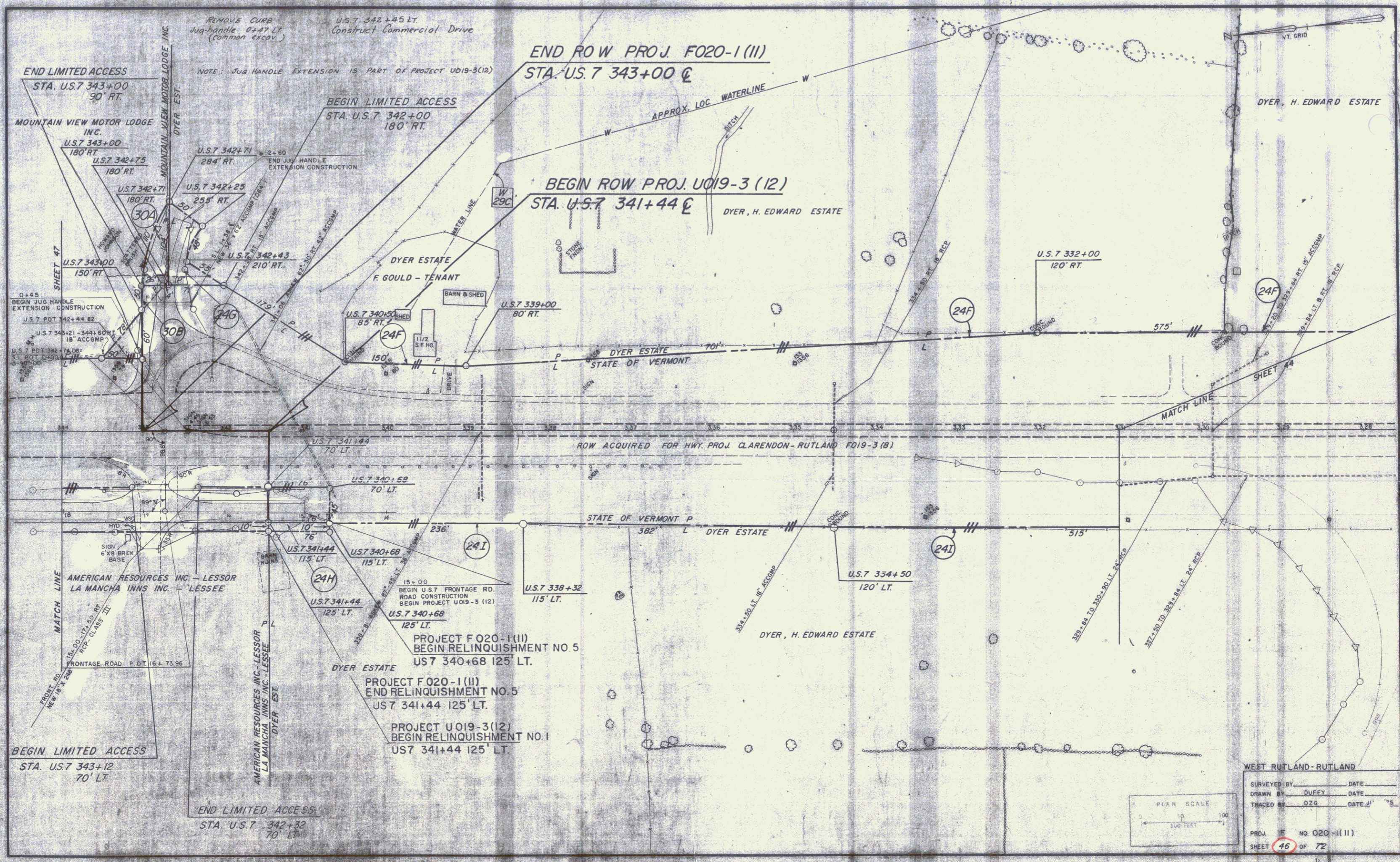


SURVEYED BY FALL DATE JUNE '75
 DRAWN BY DZG DATE JULY '75
 TRACED BY DZG DATE JULY '75
 PROJ. F No. 020-1(11)
 SHEET 44 OF 72



WEST RUTLAND - RUTLAND
 F020-1 (II)
 SHEET 45 OF 72 SHEETS

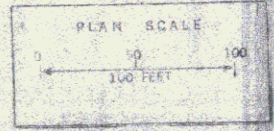
50



WEST RUTLAND - RUTLAND

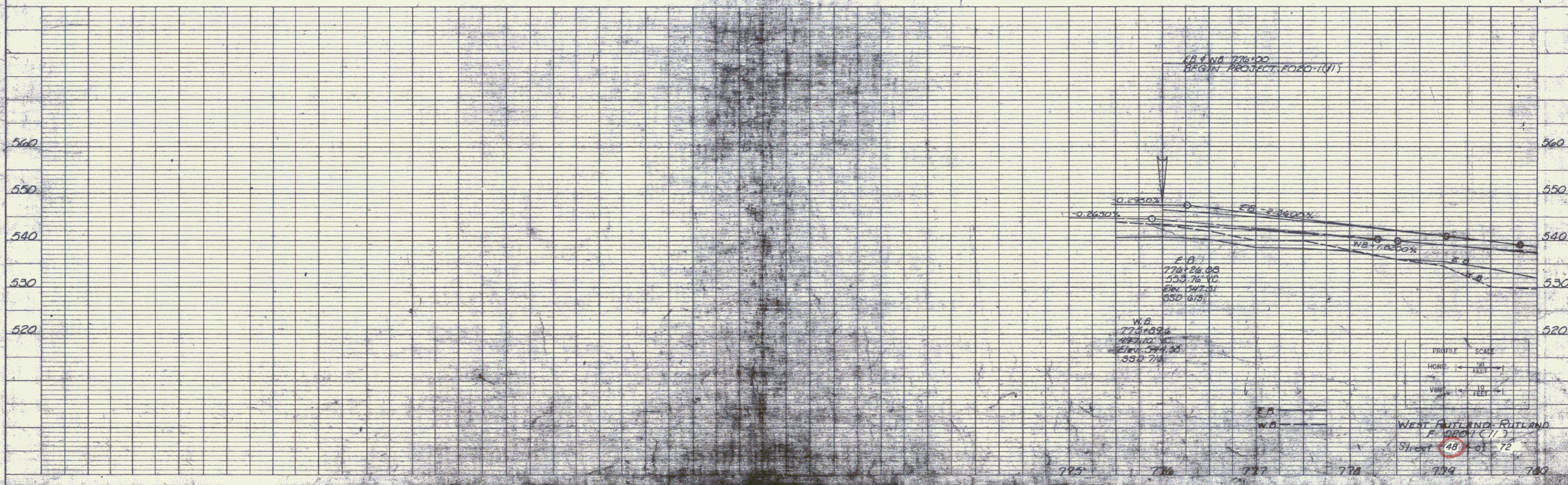
SURVEYED BY _____ DATE _____
 DRAWN BY DUFFY DATE _____
 TRACED BY DZG DATE 11 '75

PROJ. NO. F020-1(II)
 SHEET 46 OF 72



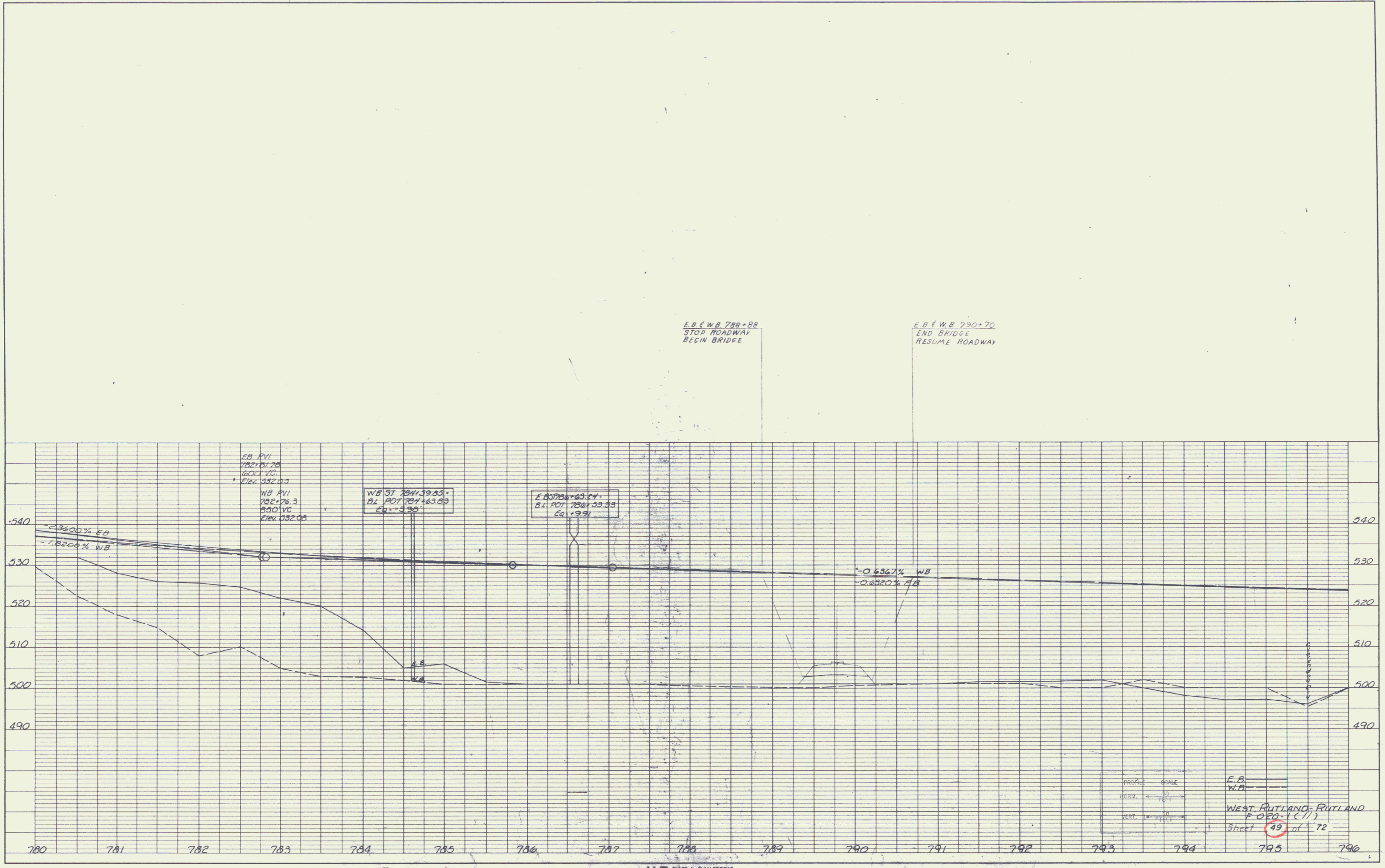
PLAN	APPROVED	DATE
	BY	
NOTE BOOK	NO.	
	DATE	

PROFILE	APPROVED	DATE
	BY	
NOTE BOOK	NO.	
	DATE	



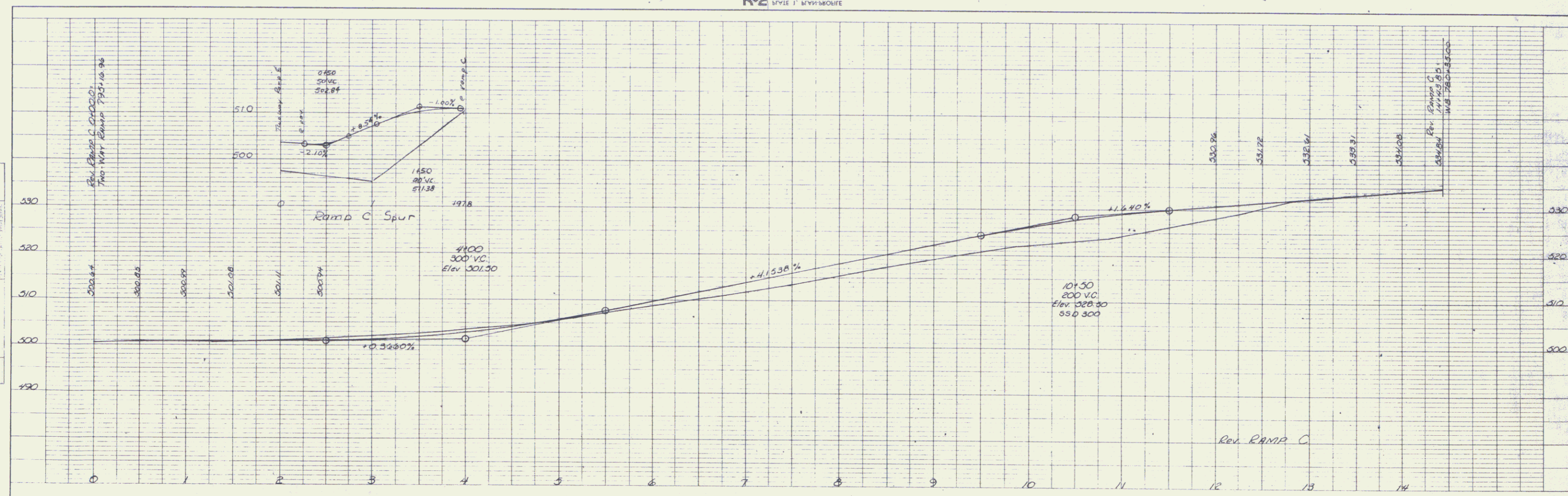
PLAN	DATE
SUBJECT	BY
PLOTTED	
NOTE BOOK	
NO.	

PROFILE	DATE
SUBJECT	BY
PLOTTED	
NOTE BOOK	
NO.	

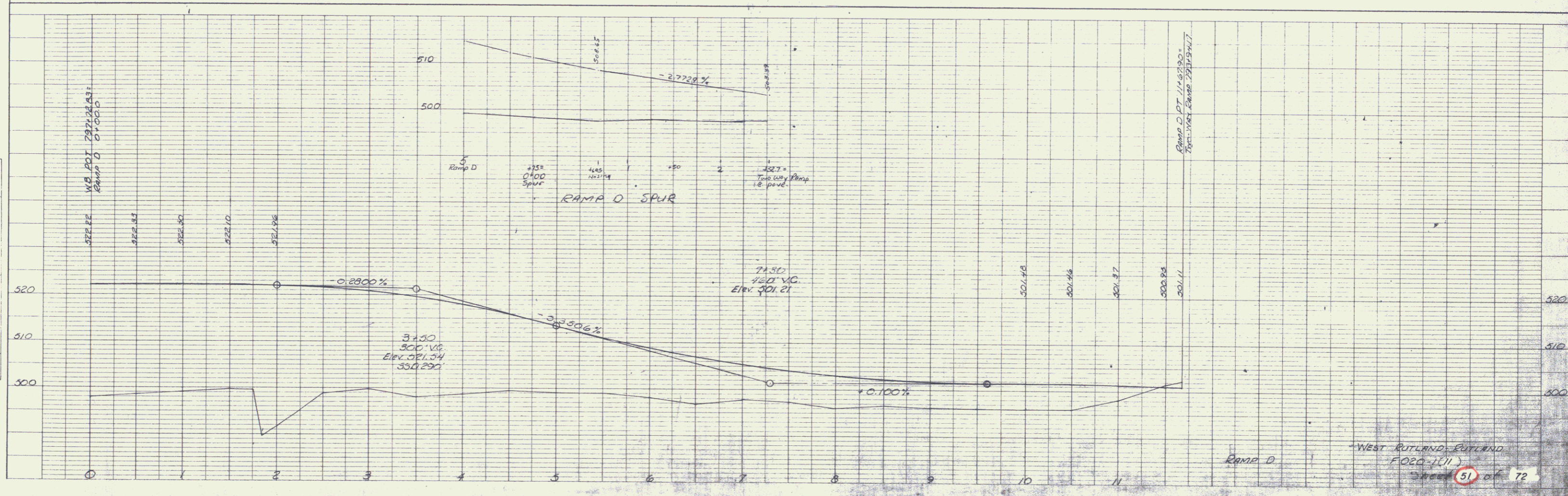


K&E PLATE 1, PLAN-PROFILE
 KELLY & TERRY CO.

DATE	11/11/72
PROJECT	WEST RUTLAND EXTENSION
NO. OF SHEETS	72
SHEET NO.	51
SCALE	1" = 40'
DESIGNED BY	...
CHECKED BY	...
APPROVED BY	...

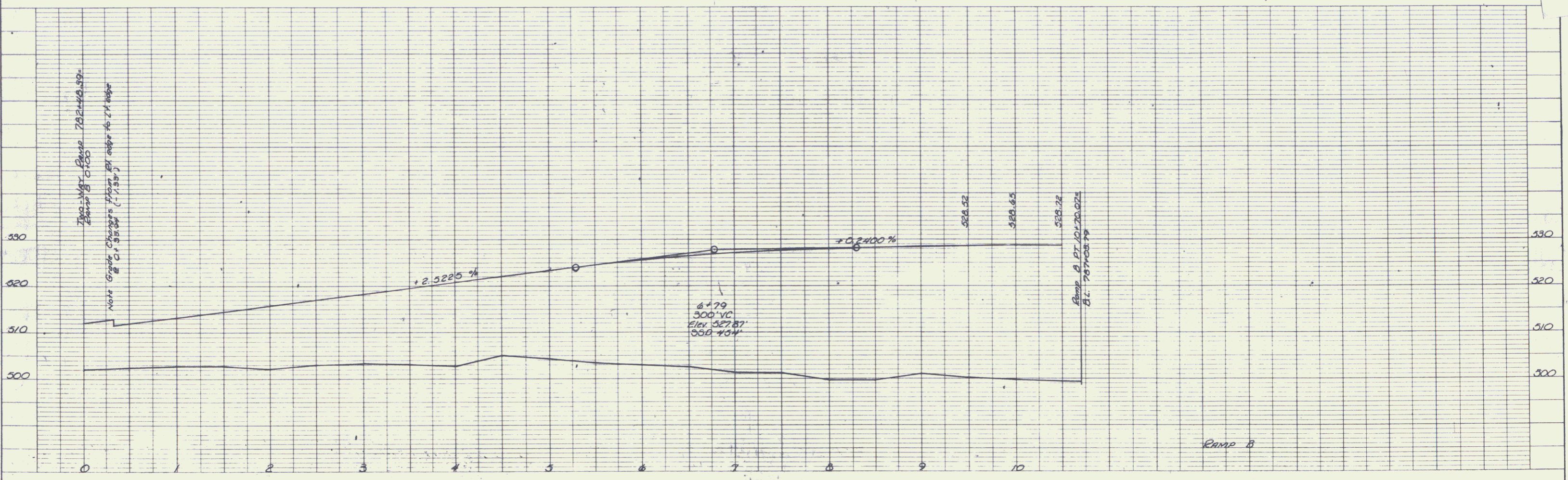


DATE	11/11/72
PROJECT	WEST RUTLAND EXTENSION
NO. OF SHEETS	72
SHEET NO.	51
SCALE	1" = 40'
DESIGNED BY	...
CHECKED BY	...
APPROVED BY	...

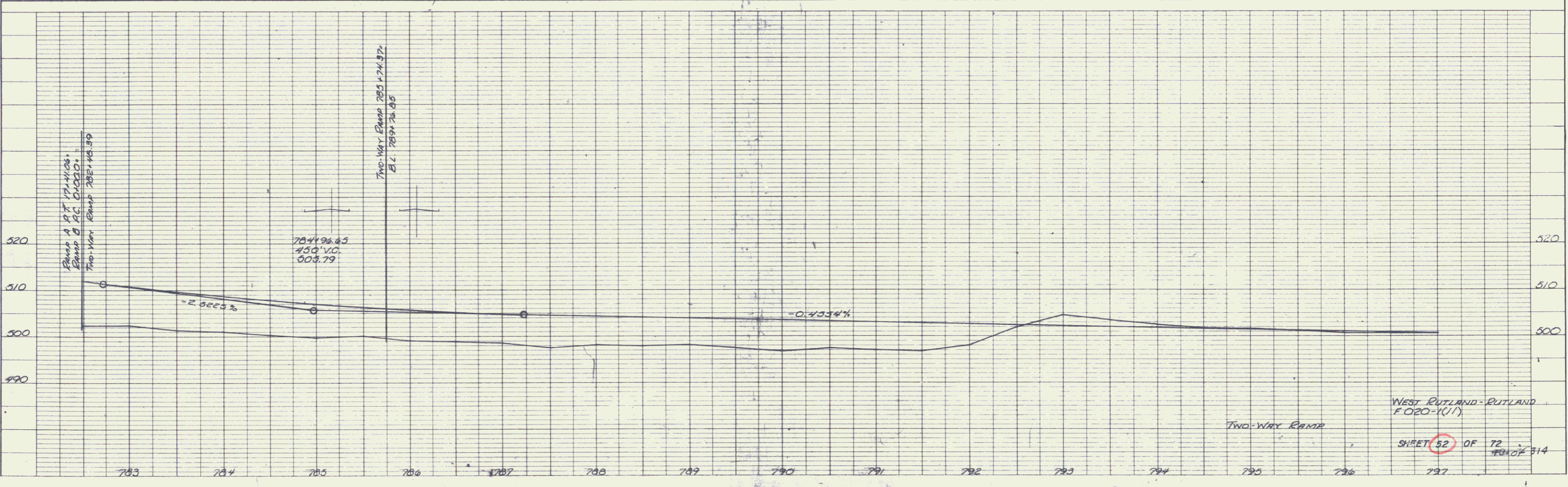


WEST RUTLAND EXTENSION
 F020-1(11)
 Sheet 51 of 72

NO.	DATE	BY	DESCRIPTION
1			PROFITE



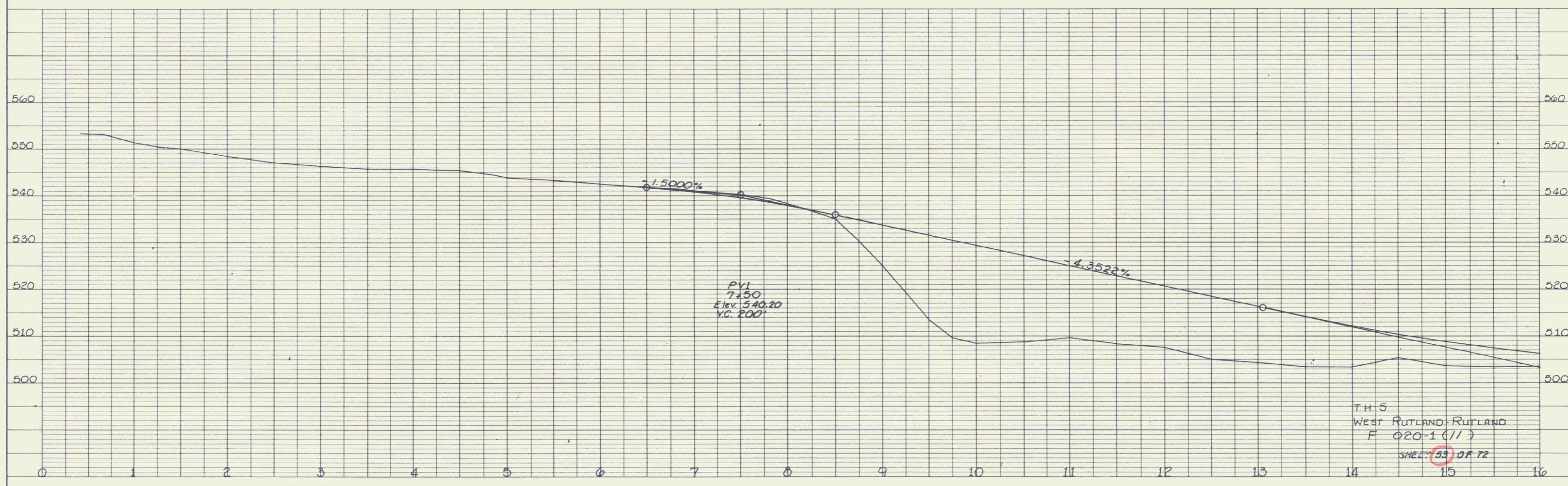
NO.	DATE	BY	DESCRIPTION
1			PROFITE



WEST RUTLAND - RUTLAND
 F 020-1(1)
 SHEET 32 OF 72
 10/10/14

PLAN	SURVEYED.....	DATE
	PLANNED.....	BY
	NOTE BOOK.....	
	RT. OF WAY CHECKED.....	
	NO. OF WAY CHECKED.....	


PROFILE	SURVEYED.....	DATE
	NOTES CHECKED.....	BY
	NO. OF NOTES CHECKED.....	
	NO. OF NOTES CHECKED.....	



K-E PLATE 1, PLAN-PROFILE
 KUYPPEL & ESSER CO.

PLAN	APPROVED	DATE
	NO. _____	_____
SURVEYED	BY	DATE
	_____	_____
NOTED	BY	DATE
	_____	_____
CHECKED	BY	DATE
	_____	_____

PROFILE	APPROVED	DATE
	NO. _____	_____
SURVEYED	BY	DATE
	_____	_____
NOTED	BY	DATE
	_____	_____
CHECKED	BY	DATE
	_____	_____



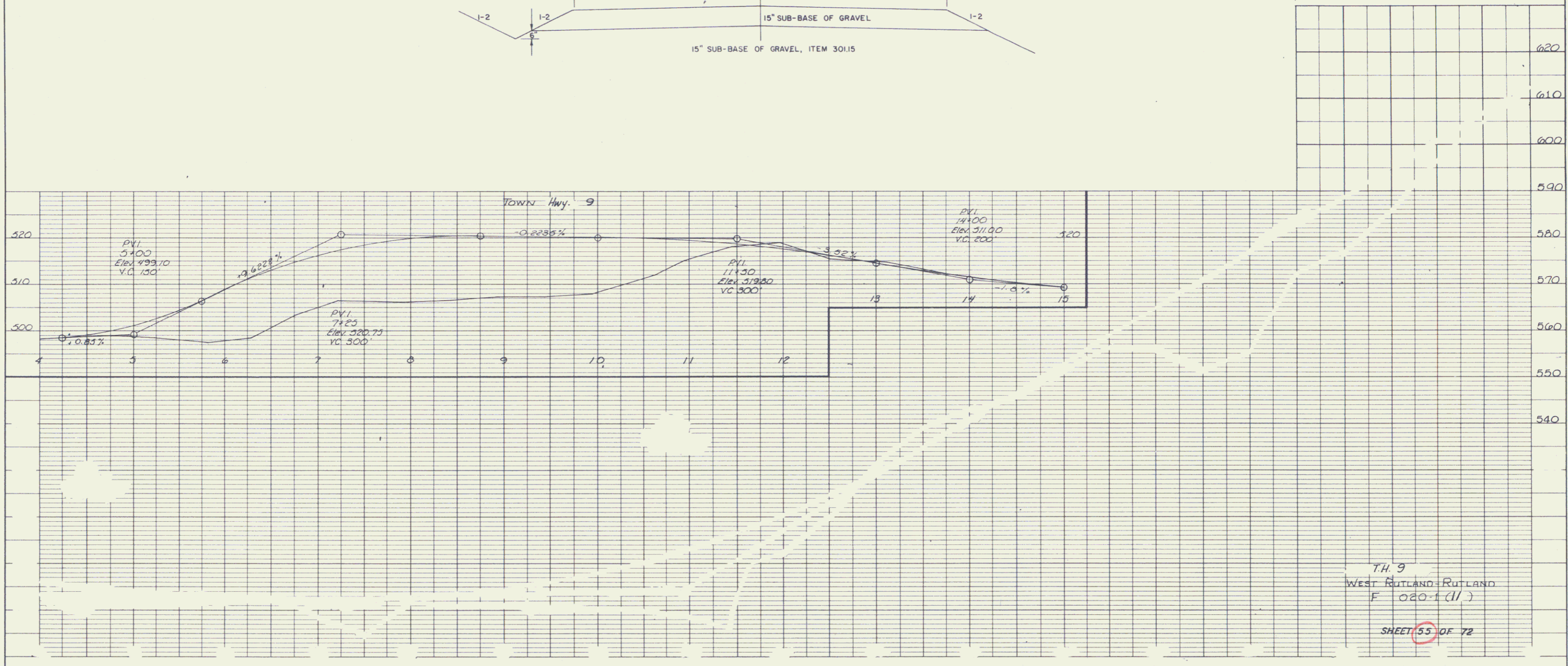
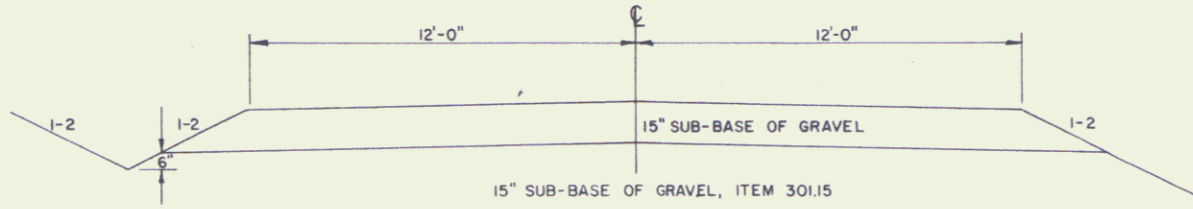
T.H. 5
 WEST RUTLAND RUTLAND
 P. 020 (11)
 SHEET 58 OF 72

M-E STATE L. PLAN-PROFILE
 2011 & 2009 CA

DATE	
BY	
NO.	
PLAN	SURVEYED
	NOTE BOOK GRADES CHECKED
	ALIGNMENT CHECKED
	RT. OF WAY CHECKED

DATE	
BY	
NO.	
PROFILE	SURVEYED
	NOTE BOOK GRADES CHECKED
	STRUCTURE AT THIS CH. 1/2

TYPICAL SECTION
T.H. 9

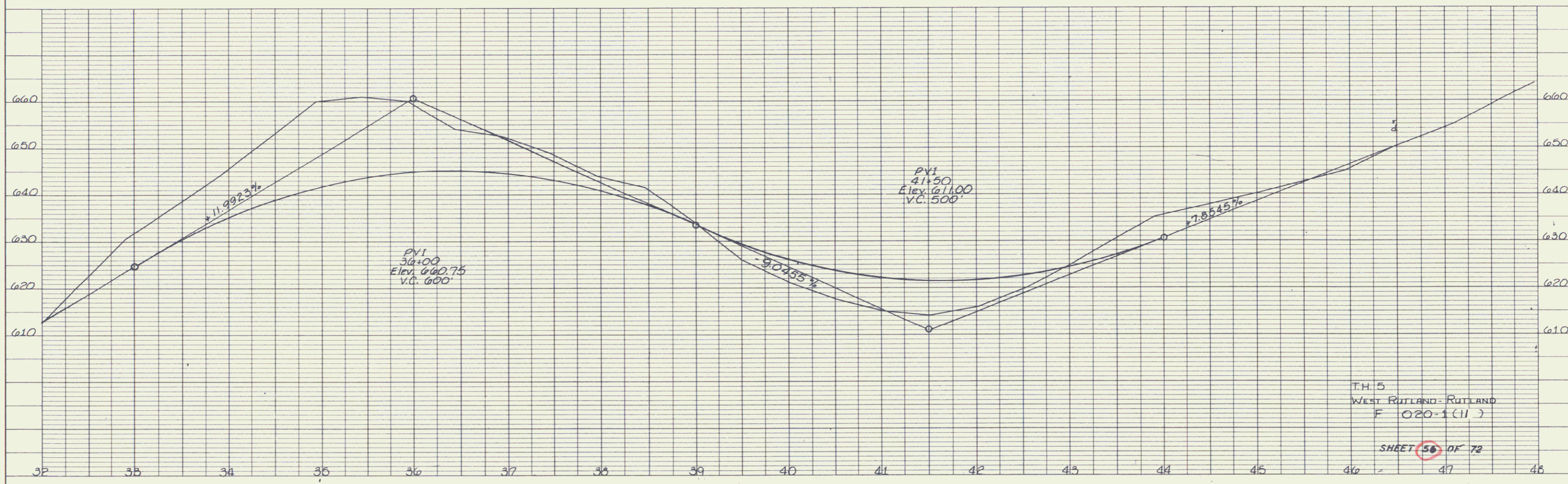


T.H. 9
WEST RUTLAND, RUTLAND
F 020-1(1)

SHEET 53 OF 78

PLAN	NO.	
	DATE	
SURVEYED	BY	
	DATE	
NOTE BOOK	NO.	
	DATE	
ALIGNMENT CHECKED	BY	
	DATE	
BY	DATE	
	DATE	

PROFILE	NO.	
	DATE	
SURVEYED	BY	
	DATE	
NOTE BOOK	NO.	
	DATE	
GRADES CHECKED	BY	
	DATE	
BY	DATE	
	DATE	



T.H. 5
WEST RUTLAND - RUTLAND
F 020-1(11)

SHEET 56 OF 72

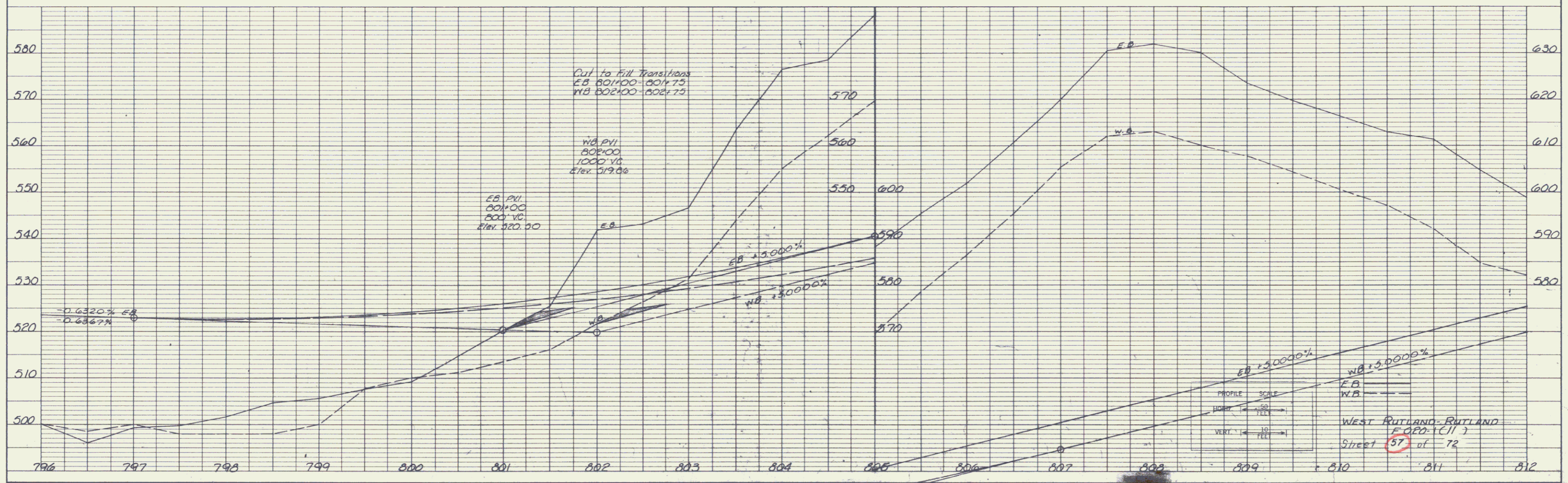
SHEET 4371 OF SHEETS

K&E PLATE 1, PLAN-PROFILE
KUTZEL & ESKEN CO.

60

PLAN	DATE	
	BY	
NOTE BOOK	SURVEYED	
	ALIGNMENT CHECKED	
	PI. OF WORK CHECKED	
	NO.	

PROFILE	DATE	
	BY	
NOTE BOOK	SURVEYED	
	GRADES CHECKED	
	STRUCTURE NOTES CHECKED	
	NO.	



K&E PLATE 1, PLAN-PROFILE
 SCALE: 1" = 100'

PLAN	SURVEYED	DATE
	ALIGNED	BY
NOTE BOOK NO.	CHECKED	
	BY	

PROFILE	SURVEYED	DATE
	GRADES CHECKED	BY
NOTE BOOK NO.	CHECKED	
	BY	

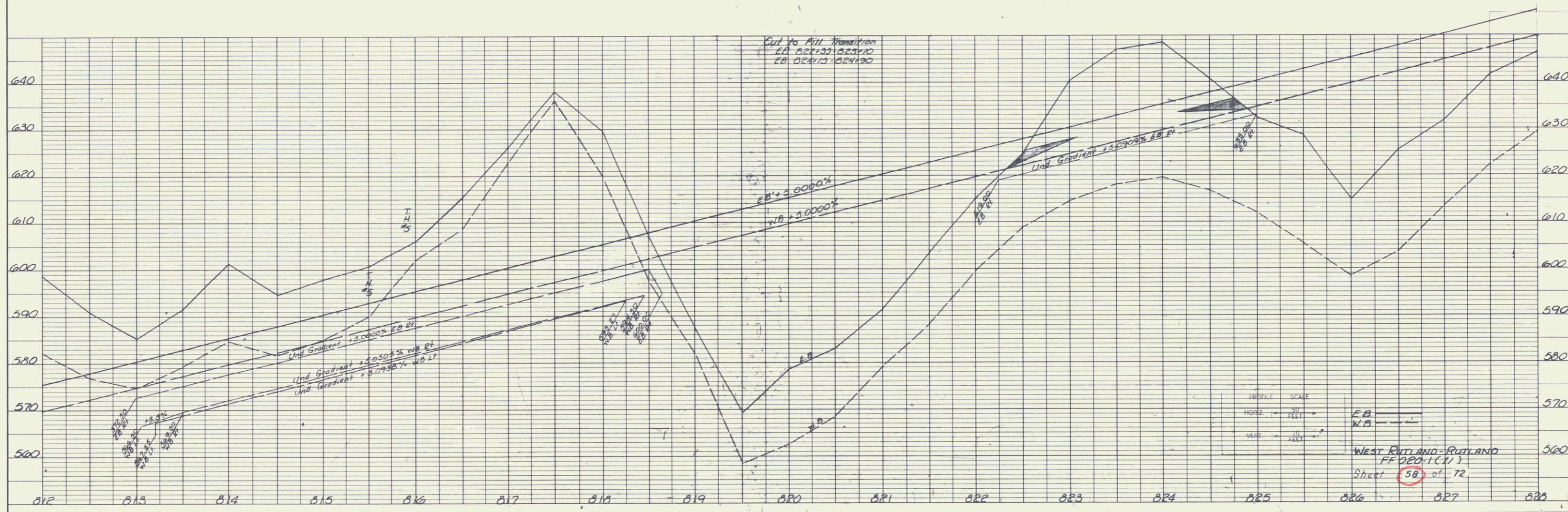
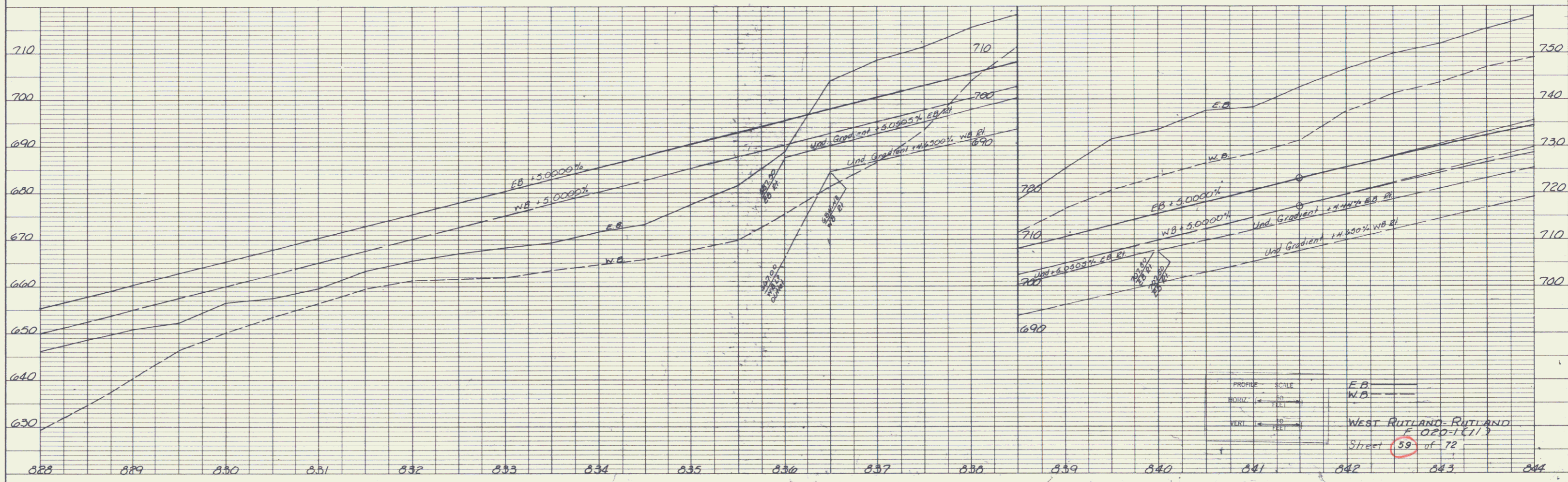


PLATE 1, PLAN-PROFILE
K&E
KURTZ & ESSEX CO.

PLAN	SUBMITTED	DATE
	NOTE BOOK	BY
	ALIGNED	CHECKED
	BY	DATE

PROFILE	SUBMITTED	DATE
	NOTE BOOK	BY
	GRADES CHECKED	CHECKED
	BY	DATE



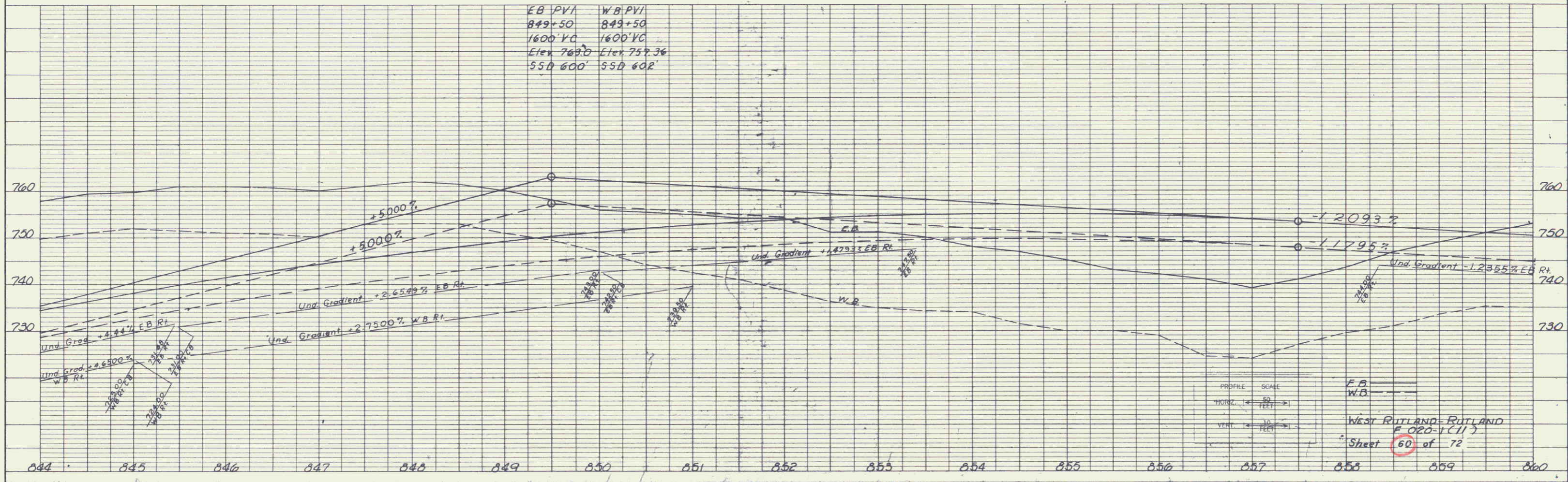
PROFILE SCALE
 HORIZ. 1" = 20' FEET
 VERT. 1" = 10' FEET
 EG ———
 WB ———
 WEST RUTLAND, RUTLAND
 F. 020-16113
 Street 59 of 72

K&E PLATE 1 PLAN-PROFILE
 RESURF & SEWER CO.

PLAN	SUBMITTED	DATE
	PLOTTED	BY
	NOTED	
	RT. OF WAY CHECKED	
	NO.	

PROFILE	SUBMITTED	DATE
	PLOTTED	BY
	NOTED	
	RT. OF WAY CHECKED	
	NO.	

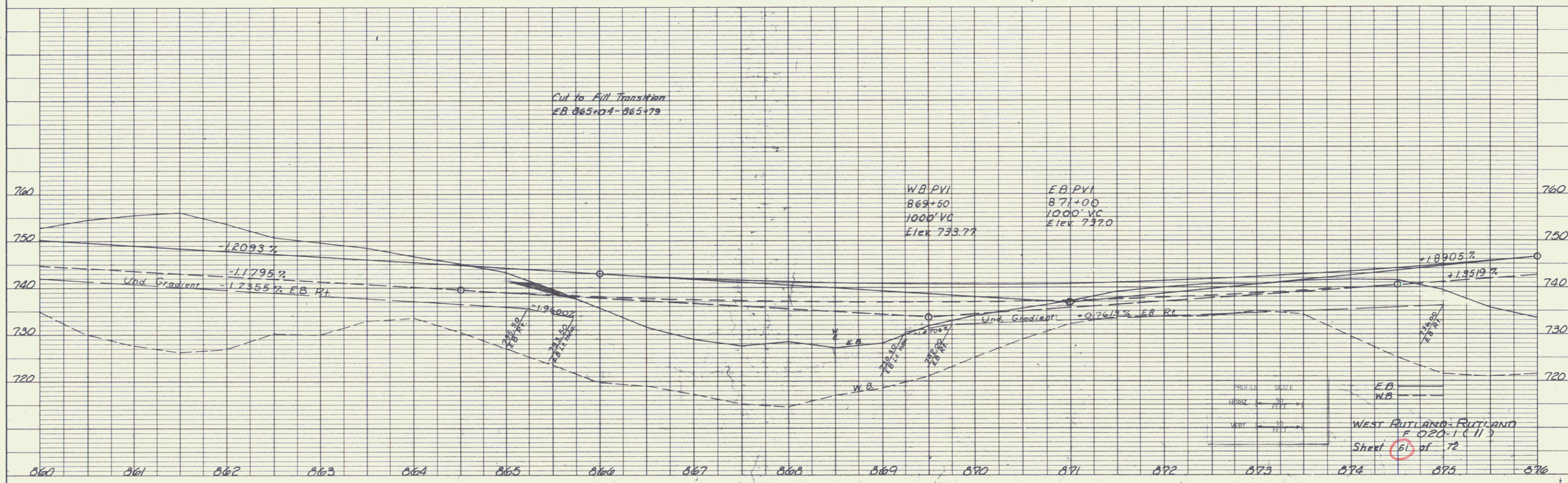
EB PVI	WB PVI
849+50	849+50
1600' VC	1600' VC
Elev 769.0	Elev 757.36
SSD 600'	SSD 600'



K-E PLATE 1, PLAN-PROFILE
REVISED 4/2008 V.C.

PLAN	SURVEYED	DATE
	NOTE BOOK	BY
	ADJUSTMENT CHECKED	
	BY	

PROFILE	SURVEYED	DATE
	NOTE BOOK	BY
	GRADES CHECKED	
	BY	



PROFILE SCALE
 HORIZ. 1" = 100'
 VERT. 1" = 10'
 EA
 WB
 WEST RUTLAND, RUTLAND
 020-1 (11)
 Sheet 61 of 72

PLAN	SURVEYED	BY	DATE
	NOTE BOOK	ALIGNED	CHECKED
	NO.	BY	DATE

PROFILE	SURVEYED	BY	DATE
	NOTE BOOK	GRADES CHECKED	
	NO.	BY	DATE

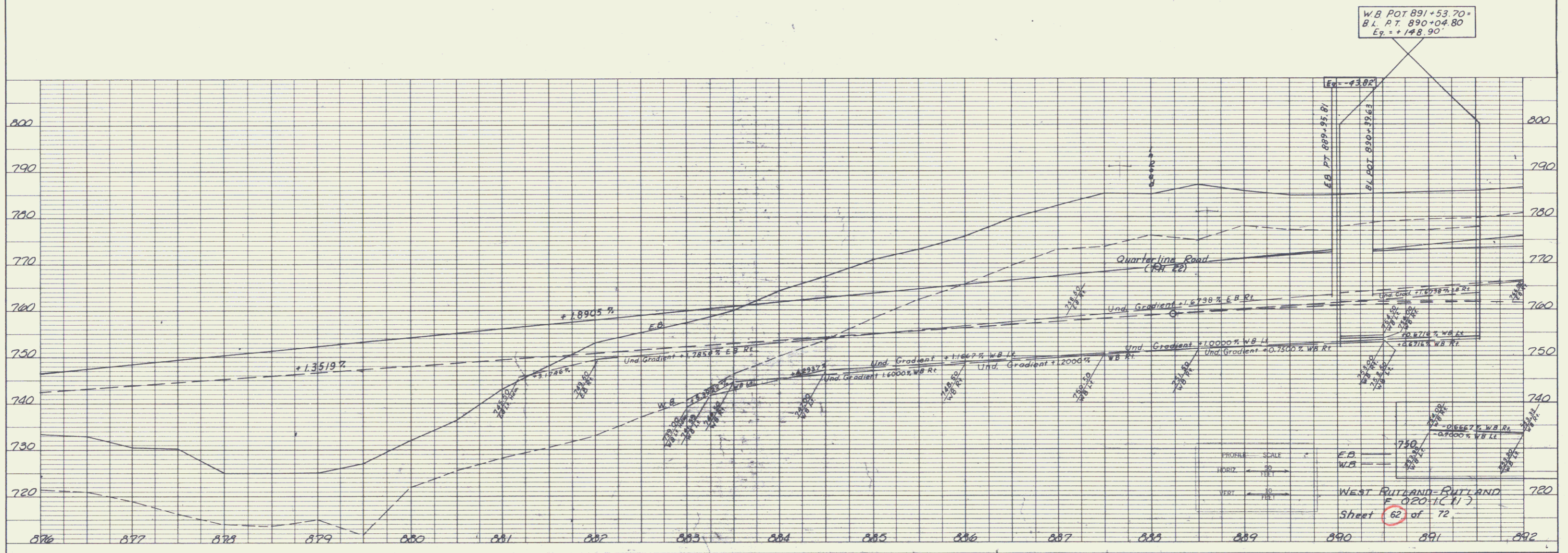
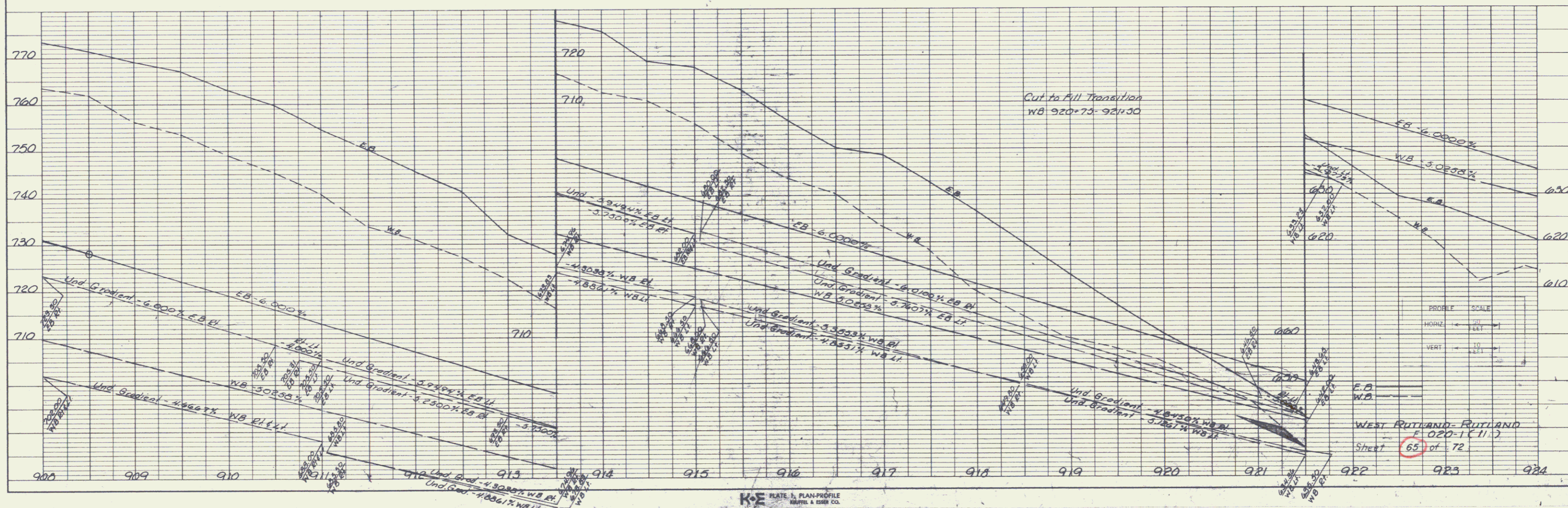


PLATE 1 TRANSVERSE
STRAITS & SLOPE CO.

PLAN	DATE	BY
	NO.	NO.
PROFILE	SUBMITTED	DATE
	NO. OF SHEETS	BY
PROFILE	DATE	BY
	NO.	NO.


PROFILE	DATE	BY
	NO.	NO.
PROFILE	DATE	BY
	NO.	NO.



K&E PLATE 1, PLAN-PROFILE
 WHITE & CORP. CO.

PLAN	DATE	BY
	NO.	
NOTE BOOK	NO.	
	NO.	
CHECKED	DATE	BY
	NO.	

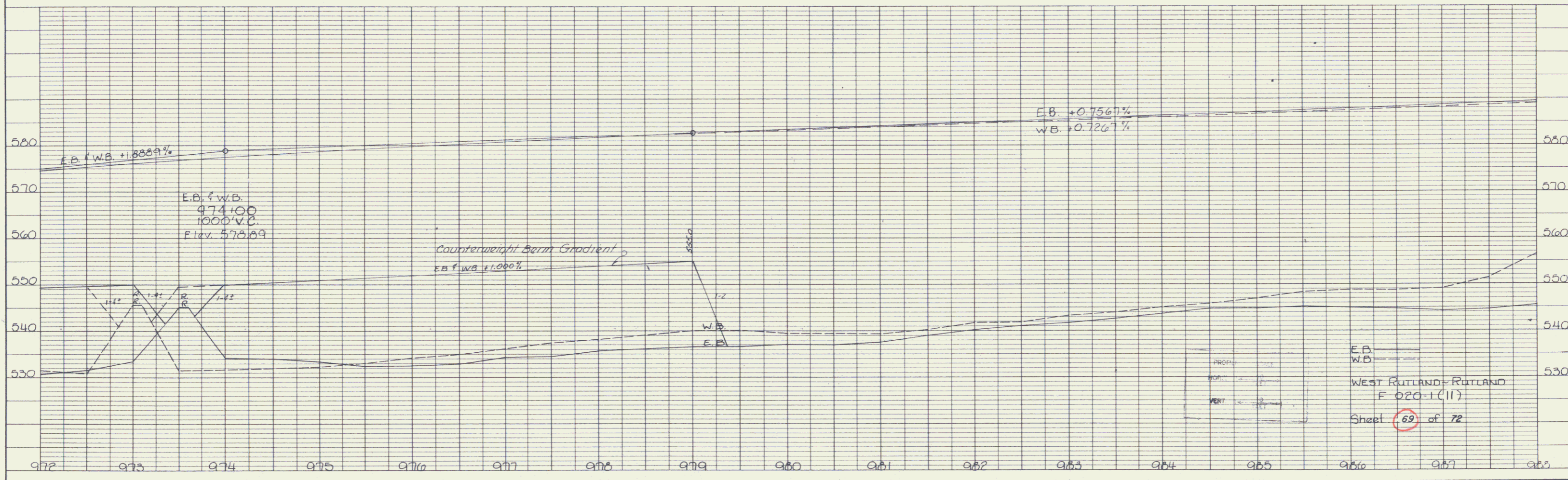
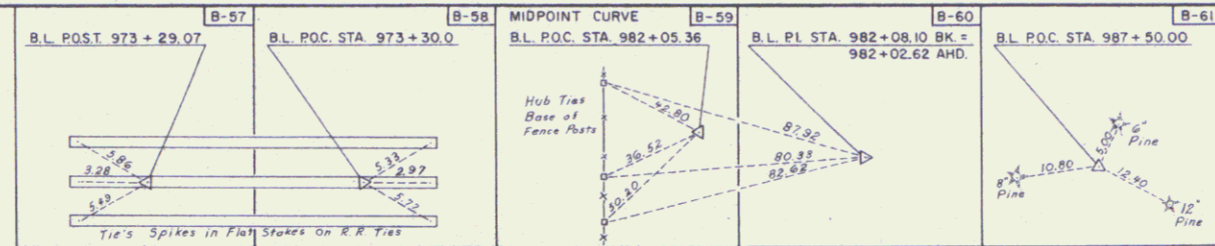
PROFILE	DATE	BY
	NO.	
NOTE BOOK	NO.	
	NO.	
CHECKED	DATE	BY
	NO.	



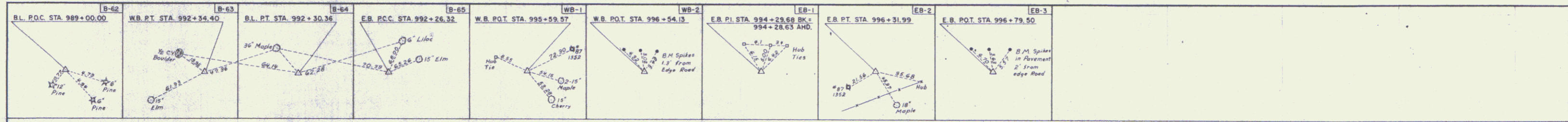
K&E PLATE 1, PLAN-PROFILE
KIMBLE & HERR CO.

PLAN	DATE	BY
	9/7/72	
SURVEYED	ALIGNED	CHECKED
	REVISION	DATE
NO.		

PROFILE	DATE	BY
	9/7/72	
SURVEYED	GRADES	CHECKED
	REVISION	DATE
NO.		

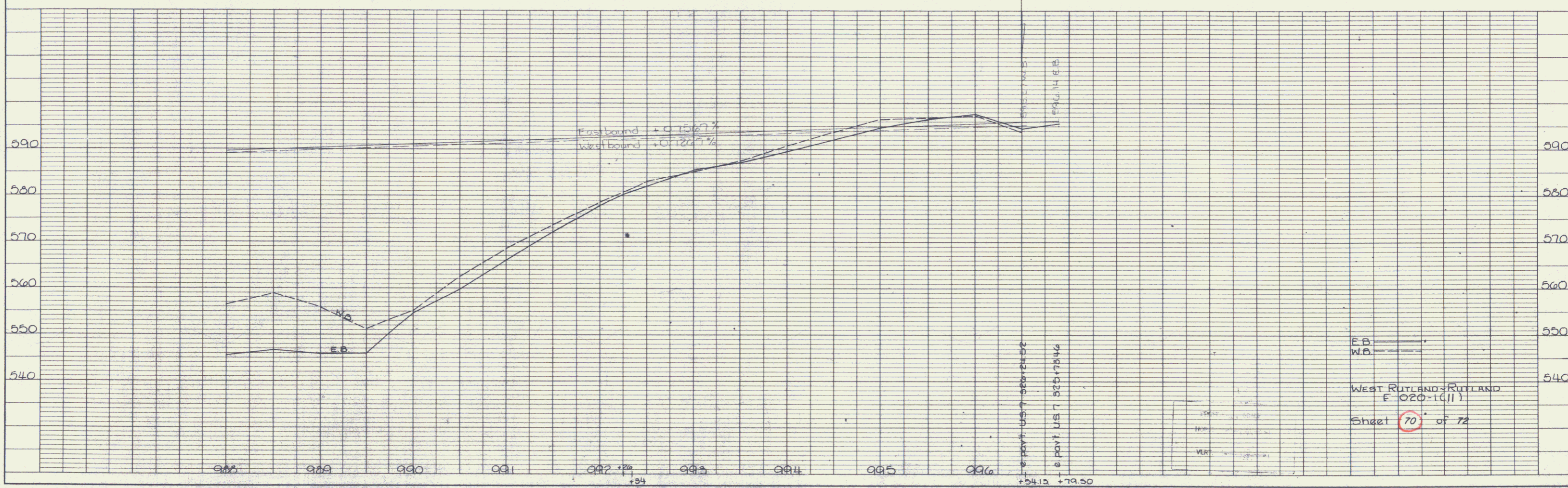


K-E PLATE 1, PLAN-PROFILE
 BRUNNEN & BROSIG CO.



PLAN
 SUBMITTED: _____
 NOTE BOOK: _____
 NO. _____
 SURVEYED: _____
 ALIGNMENT CHECKED: _____
 BY: _____
 DATE: _____

PROFILE
 SUBMITTED: _____
 NOTE BOOK: _____
 NO. _____
 SURVEYED: _____
 GRADES CHECKED: _____
 BY: _____
 DATE: _____

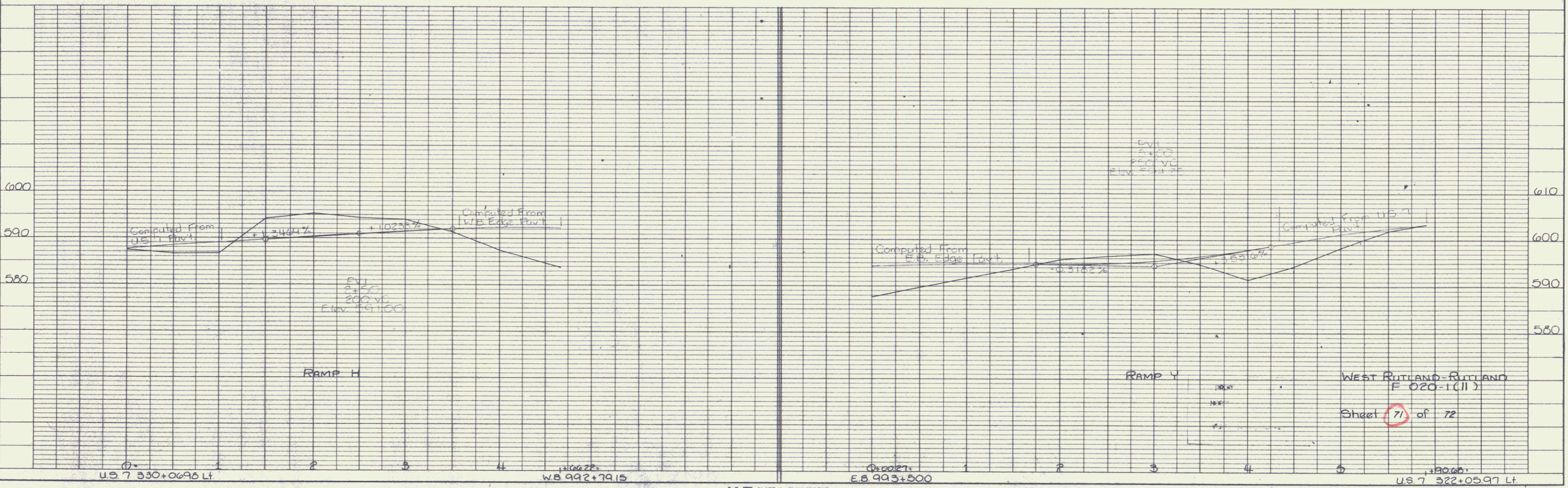
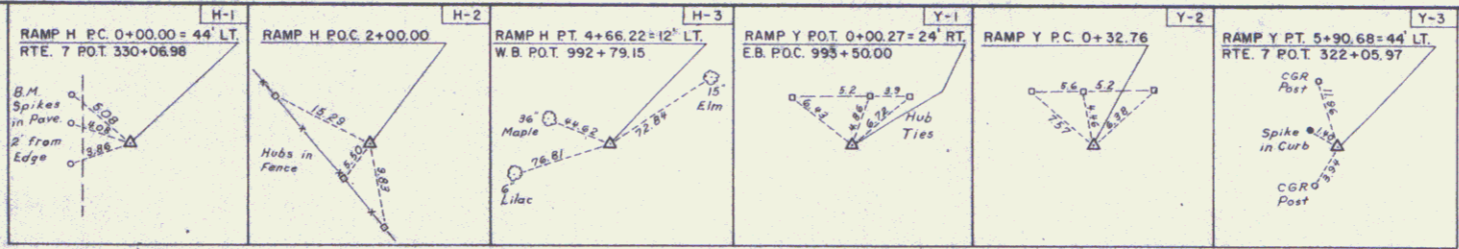


K-E PLATE 1, PLAN-PROFILE
 REYNOLDS & BAKER CO.

WEST RUTLAND-RUTLAND
 E 020-1(11)
 Sheet 70 of 72

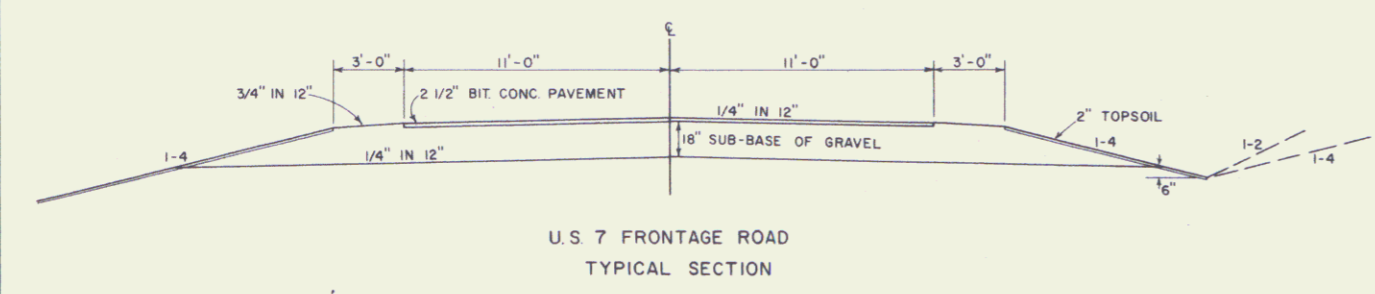
PLAN	DESIGNED	DATE
	PLOTTED	BY
NOTE BOOK NO. OF PAGES CHECKED		
BY		
DATE		

PROFILE	DESIGNED	DATE
	PLOTTED	BY
NOTE BOOK NO. OF PAGES CHECKED		
BY		
DATE		

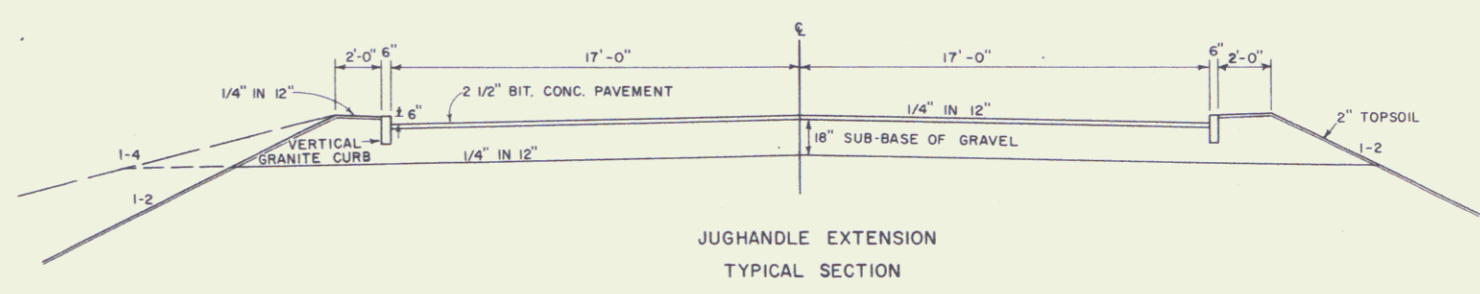


K&E PLATE 1, PLAN-PROFILE
REUFEL & EIDER CO.

DATE	
BY	
DESIGNED	
CHECKED	
IN CHARGE	
NO.	
PLAN	
SURVEYED	
NOTED	
BY	
DATE	

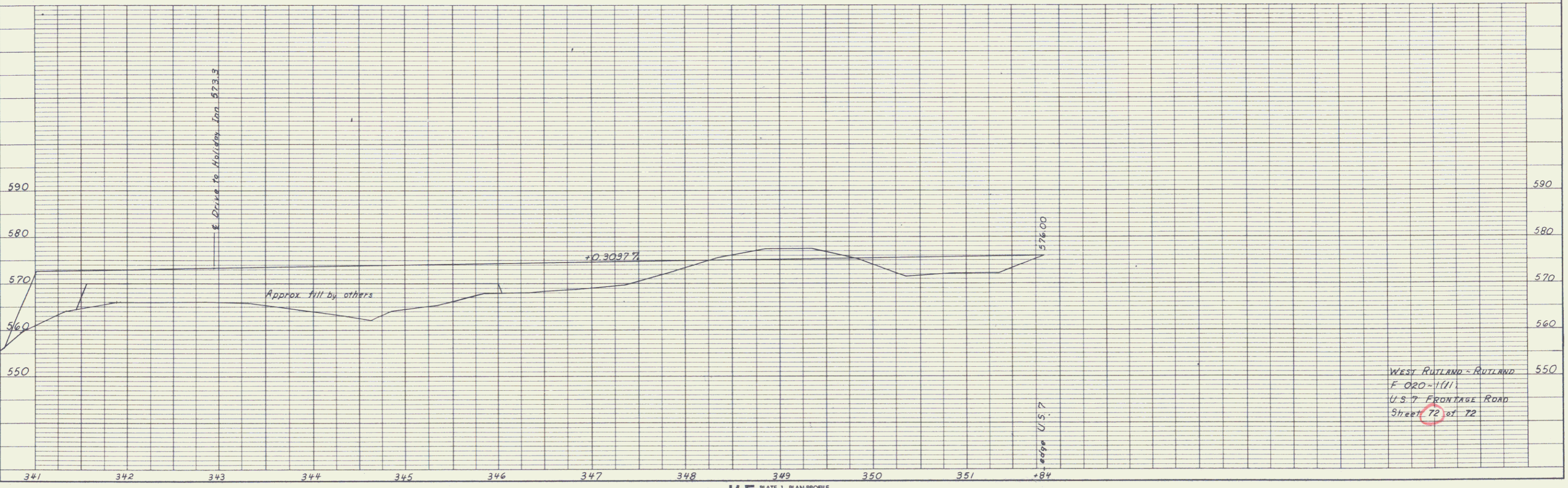


U.S. 7 FRONTAGE ROAD
TYPICAL SECTION



JUGHANDLE EXTENSION
TYPICAL SECTION

DATE	
BY	
DESIGNED	
CHECKED	
IN CHARGE	
NO.	
PROFILE	
SURVEYED	
NOTED	
BY	
DATE	



WEST RUTLAND - RUTLAND
F 020 - 1111
U.S. 7 FRONTAGE ROAD
Sheet 72 of 72

WATER ANALYSIS

PROJECT: WEST RUTLAND - RUTLAND F020-1(11)

KEY NO.	PARCEL NO.	NAME	LOCATION			DESCRIPTION			SLEEVE	ESTIMATE	REPLACEMENT WATER	ENGINEERS	QUANTITY	DISPOSITION		AGREEMENTS		REMARKS
			STATION	OFF-SET	LANDOWNER	SPRING	WELL	WATER-LINE	COST	DATE	COST	DATE	BY	DATE	SLEEVE, WELL, ETC.	DATE	SLEEVE, WELL, ETC.	
W-1		TOWN OF WEST RUTLAND FIRE DISTRICT NO 1	790+00 E	RT. 800'	---	---	PUMP HOUSE DRILLED WELL	---										
W-1A		TOWN OF WEST RUTLAND FIRE DISTRICT NO 1	792+10 EB RAMP D 3+13	E E	---	---	---	1/4" PV 40 PLASTIC										
W-2	9	MC NEIL, F. B. A.	802+93 E	RT. 87'	---	---	SPRING BOX	1/4" GALV.										
W-3	10	PATCH, R. E. VI	802+72 E	LT. 125'	---	---	DRILLED 60'	---										
W-4	12	HICKLEY ESTATE	810+50 E	LT. 370'	---	---	DUG 20'	---										
W-4A	12	HICKLEY ESTATE	810+40 E	LT. 340'	---	---	DRILLED 405'	---										
W-5	13	COVALT, G. B. D.	818+00 E	RT. 1500'	---	---	12" VCP B 8'x8' CONC. HO.	---										
W-5A	13	COVALT, G. B. D.	818+50 E	RT. 1500'	---	---	24"x24" CONC. RESERVOIR	---										
W-5B	13	COVALT, G. B. D.	822+00 E	RT. 1700'	---	---	POND 35' DIAM.	---										
W-6	11	VAUGHN, H. W. ESTATE	836+00 E	LT. 1000'	---	---	UNDEV SPRING 30'-40' DIAM.	---										
W-7		GRABOWSKI, A.	834+00 E	RT. 2100'	---	---	DRILLED 390'	---										
W-8	16	SHARP, W. B. R. B. M.	878+15 E	LT. 22'	---	---	5x5' OPEN STONE BOX	---										
W-8A	16	SHARP, W. B. R. B. M.	878+42 E	LT. 142'	---	---	30" GALV. PIPE	---										
W-8B	16	SHARP, W. B. R. B. M.	879+40 E	LT. 130'	---	---	12' x 12' SPRING HOUSE	6x6" PUMP HO. 8 1/2" PIPE										
W-9	17	HELEBA, C. W.	888+20 EB	RT. 1700'	---	---	DRILLED 220'	---										
W-10	19	DEZERO, R. B. I.	893+80 E	LT. 230'	---	---	DRILLED 95'	---										
W-10A	19	DEZERO, R. B. I.	898+50 E	LT. 1250'	---	---	DUG 18'	---										
W-11		GRAZIANO	855+00 E	LT. 1700'	---	---	DRILLED	---										
W-12		POKRYWKA	887+30 E	LT. 1600'	---	---	DRILLED	---										
W-13	20	HAYWARD, M. L.	893+80 E	LT. 230'	DEZERO	---	DRILLED 95'	---										

PROJECT WEST RUTLAND - RUTLAND
NUMBER F020-1(11)
SUPPLEMENTAL SHEET NO. 1

0-8

WATER ANALYSIS

PROJECT: WEST RUTLAND-RUTLAND F 020-1(11)

KEY NO.	PARCEL NO.	NAME	LOCATION			DESCRIPTION			SLEEVE	ESTIMATE	REPLACEMENT WATER	ENGINEERS	QUANTITY	DISPOSITION		AGREEMENTS		REMARKS
			STATION	OFF-SET	LANDOWNER	SPRING	WELL	WATER-LINE	COST	DATE	COST	DATE	BY	DATE	SLEEVE,WELL,ETC.	DATE	SLEEVE,WELL,ETC.	
W-14		SOLARY	890+00 BL.	1450' LT.	-	-	DRILLED 150'	-										
W-15		SCHILLINGERS	891+50 BL.	1450' LT.	-	-	DRILLED 85'	-										
W-16		RUTLAND CITY WATER	CAMPBELL RD.	-	-	-	8"											
W-17		WILK	894+40 BL.	1350' LT.	-	-	DRILLED 155'	-										
W-18		JORSONES	911+00 BL.	850' LT.	-	-	DRILLED 150'	-										
W-19		KEENAN	912+30 BL.	790' LT.	-	-	DRILLED 131'	-										
W-20		LATTERBUSH	915+00 BL.	1150' LT.	-	-	UNDEVELOPED	-										
W-21		PETERSON	915+00 BL.	1180' LT.	LATTERBUSH	RIGHTS	-	-										
W-22		BELOCK, F.	915+00 BL.	1150' LT.	LATTERBUSH	RIGHTS	-	-										
W-23	21	BELOCK, A & J.	921+30 BL.	140' RT.	-	-	CATTLE POND	-										
W-23A	"	" " "	926+50 BL.	300' RT.	-	-	DRY 4'X4' BOX	-										
W-23B	"	" " "	927+85 BL.	160' RT.	-	-	STEEL PIPE 5" DIAM. 7' DEEP	-										
W-23C	"	" " "	920'+00 BL.	230' LT.	-	-	5'X5' CONC SPRING HOUSE	-										
W-23D	"	" " "	927'+00 BL.	300' LT.	-	-	DRILLED 170'	1" PLASTIC TO BARN										
W-23E	"	" " "	929'+75 BL.	CL.	-	-	-	1" PLASTIC										
W-23F	"	" " "	936'+00 BL.	50' RT.	-	-	CONC. PUMP HS. & TANK	1" GALV. TO BARN										
W-23G	"	" " "	929'+75 BL.	535' RT.	-	-	5'X5' STONE WALL											
W-24		NOT USED	-	-	-	-	-	-										
W-25	23	BILLINGS	933+00 BL.	985' RT.	-	-	DRILLED 283'	-										
W-26	31	AMERICAN RESOURCES INC	981+50 BL.	1000' LT.	-	-	DRILLED 225'	-										

PROJECT WEST RUTLAND-RUTLAND
 NUMBER F 020-1(11)
 SUPPLEMENTAL SHEET NO. 2

D-8


WATER ANALYSIS


PROJECT: WEST RUTLAND - RUTLAND F 020-1 (II)

KEY NO.	PARCEL NO.	NAME	LOCATION			DESCRIPTION			SLEEVE ESTIMATE		REPLACEMENT WATER ESTIMATE		ENGINEERS & QUALITY REPORT		DISPOSITION		AGREEMENTS		REMARKS
			STATION	OFF-SET	LANDOWNER	SPRING	WELL	WATER-LINE	COST	DATE	COST	DATE	BY	DATE	SLEEVE,WELL,ETC.	DATE	SLEEVE,WELL,ETC.	DATE SIGNED	
W-27		HOWARD JOHNSON REST.	989+00 E	LT. 1850'	SEWARD, R.	--	DRILLED 10X15' HOUSE	--											
W-28	30	MOUNTAIN VIEW MOTOR LODGE, INC.	991+00 E	LT. 1550'	--	--	DRILLED 485'	--											
W-29	24	DYER, H. E. ESTATE	EAST OF U.S. 7	3600'	BUCK		10'X18' CONC. BOX	--											
W-29A	24	DYER, H. E. ESTATE	EAST OF U.S. 7	3100'	--		6' X 10' CONC. SPRING HO.	--											
W-29B	24	DYER, H. E. ESTATE	1000+50 E	LT. 203'	--		5'X8' CONC. JCT. BOX	--											
W-29C	24	DYER, H. E. ESTATE	992+00 E	LT. 900'	--			SUPPLY TO TENANT											
W-29D	29	BOYNTON, W., LESSEE DYER ESTATE, LESSOR	997+50 E	RT. 100'	DYER ESTATE	--		SUPPLY TO LESSEE											
W-29E	24	DYER, H. E. ESTATE	996+50 E	RT. 1000'	--			SUPPLY TO TENANT											
W-29F	24	RUANE, ROBERT, LESSEE DYER ESTATE, LESSOR	994+00 E	RT. 1700'	DYER ESTATE	--		SUPPLY TO LESSEE											
W-29G	24	DYER ESTATE, LESSOR RUANE, ROBERT, LESSEE LA. VEUNESSE, V. SUB-LESSEE	994+00 E	RT. 1700'	DYER ESTATE	--		SUPPLY TO LESSEE											
W-30	36	SCENC VIEW, INC.	1003+00 E	RT. 1200'	--	--	DRILLED 356'	--											
W-31		MC DONALD, J.	1006+00 E	RT. 950'	--	--	DRILLED 92'	--											
W-32		RUTLAND TOWN FIRE DIST. NO. 2	1006+00 E	RT. 700'	--	--	CONC HOUSE DRILLED 120'	--											
W-33	14	FLORY, JOHN D.	863+50 E	LT. 1200'	--		6' X 8' CONC. BOX	--											
W-33	14	FLORY, JOHN D.	864+50 E	LT. 1200'	--		4'X8' CONC BOX W/28" V.C.P.	--											
W-33	14	FLORY, JOHN D.	847+30 E	RT. 290'	--		UNDEVELOPED	--											
W-34	15	RUTLAND TOWN FIRE DIST. NO. 1	865+00 E	LT. 1300'	--		15' X 12' CRM SPRING BOX	--											
W-34	15	RUTLAND TOWN FIRE DIST. NO. 1	866+00 E	LT. 1300'	--		12"-6" RCP 6' DEEP	--											
W-34	15	RUTLAND TOWN FIRE DIST. NO. 1	866+00 E	LT. 1500'	--		3'X3' CRM JCT. BOX W/ST. ROOF	--											
W-35		MOORE BUSINESS FORMS, INC.	1007+00 E	LT. 2250'	--	--	DRILLED 350'	RUTLAND CITY WATER LINE											


PROJECT WEST RUTLAND - RUTLAND
 NUMBER F 020-1 (II)
 SUPPLEMENTAL SHEET NO. 3

D-8






POOR ORIGINAL COPY



POOR ORIGINAL COPY



00426

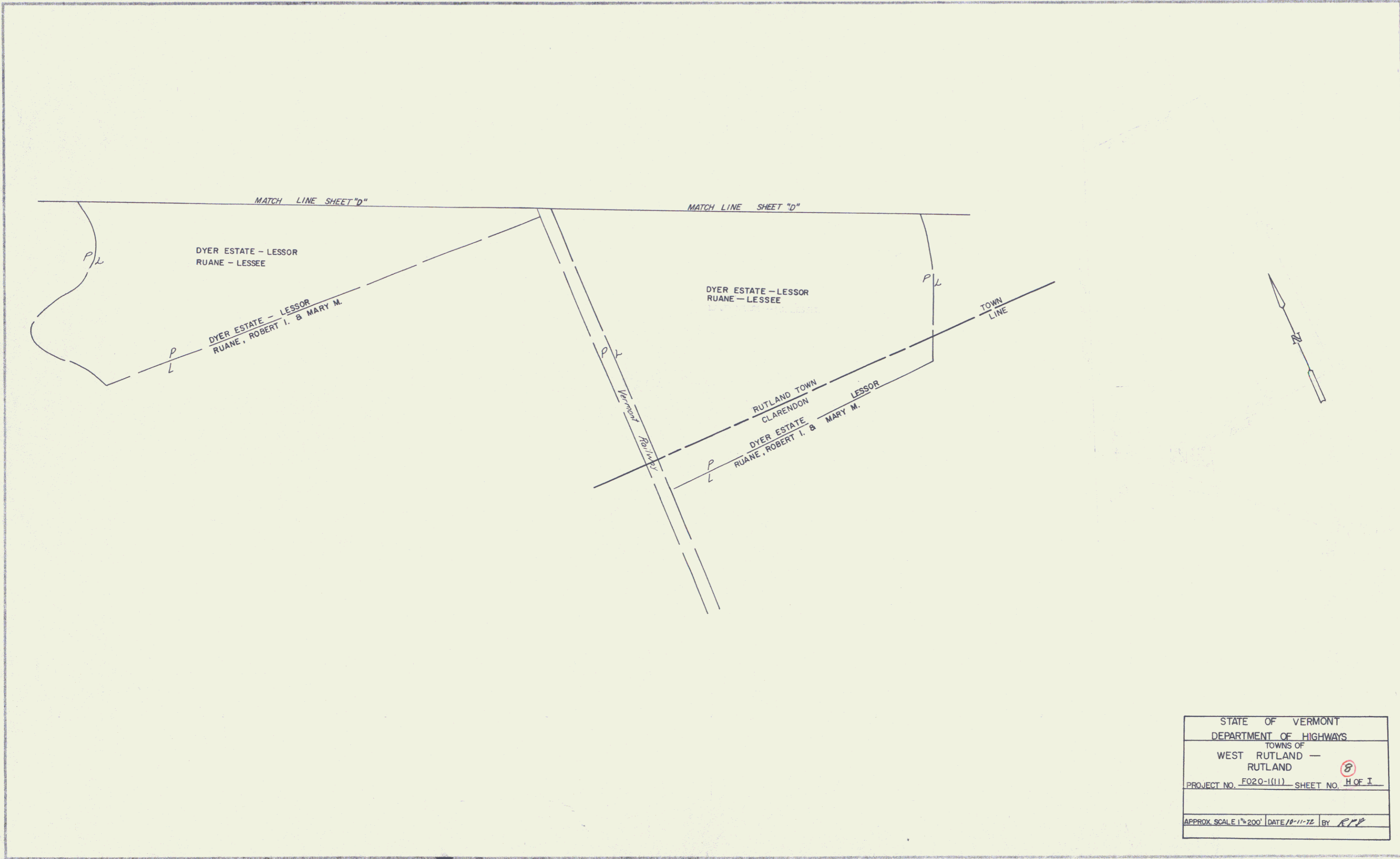
STATE OF VERMONT	
DEPARTMENT OF HIGHWAYS	
WEST RUTLAND —	
— RUTLAND	5
PROJECT NO. F020-1(11)	SHEET NO. 5 OF 1
APPROX SCALE 1"=200' DATE 10-11-78 BY JFW	

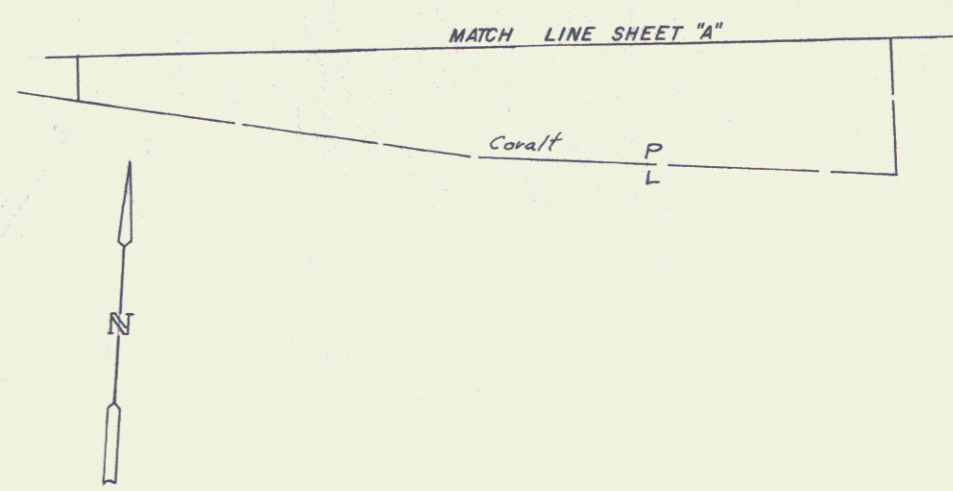
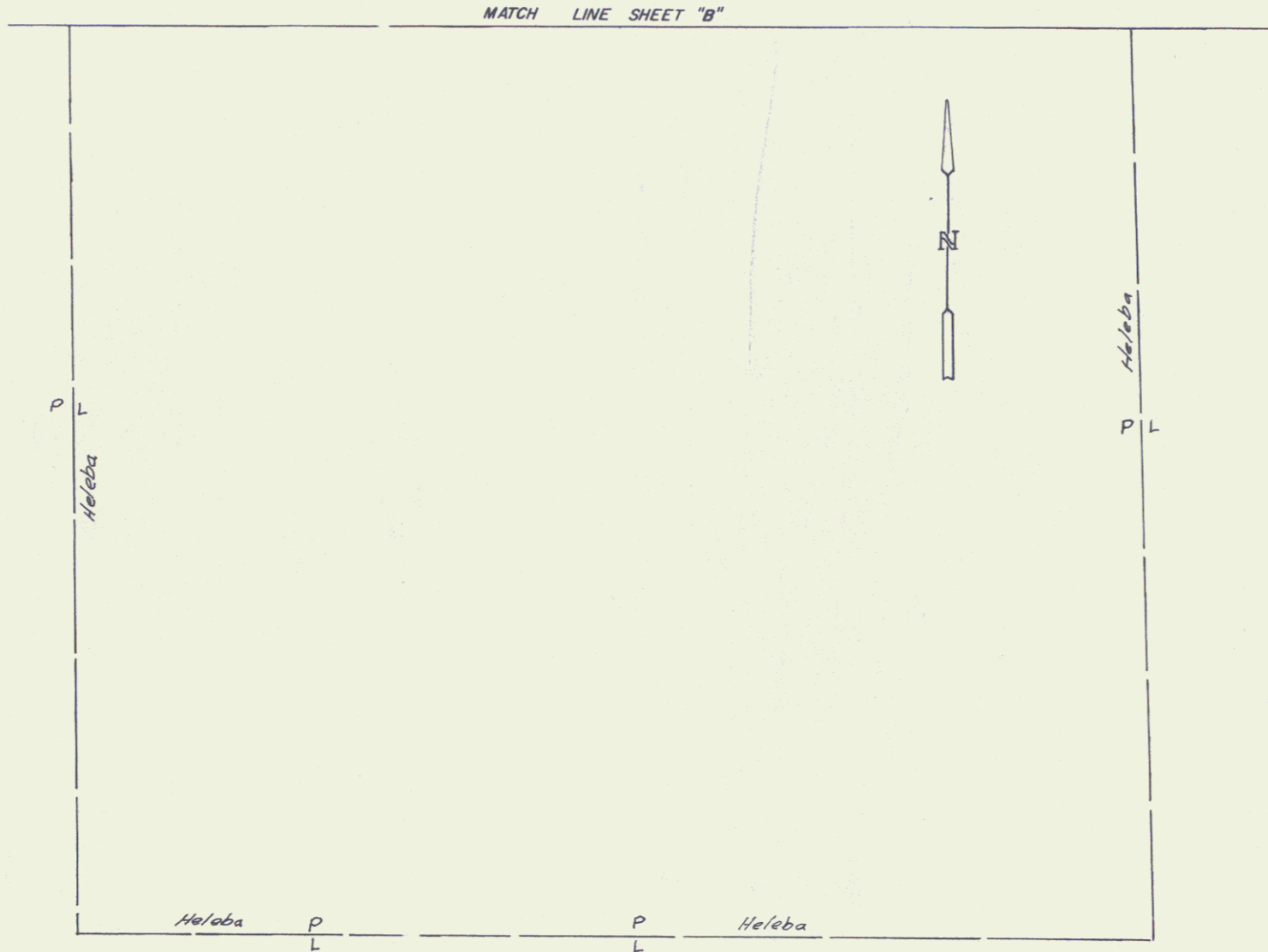
POOR ORIGINAL COPY

84



STATE OF VERMONT	
DEPARTMENT OF HIGHWAYS	
TOWNS OF	
WEST RUTLAND -	
- RUTLAND -	
PROJECT NO - F020-1 (11)	SHEET NO 7 OF 11
APPROX. SCALE 1"=200' DATE 10-11-72 BY EFB	





STATE OF VERMONT	
DEPARTMENT OF HIGHWAYS	
TOWNS OF	
WEST RUTLAND—	
— RUTLAND 9	
PROJECT NO. F020-1 (11)	SHEET NO. I OF I
APPROX. SCALE 1"=200'	DATE 10-11-72 BY RCB