

STATE OF VERMONT DEPARTMENT OF HIGHWAYS



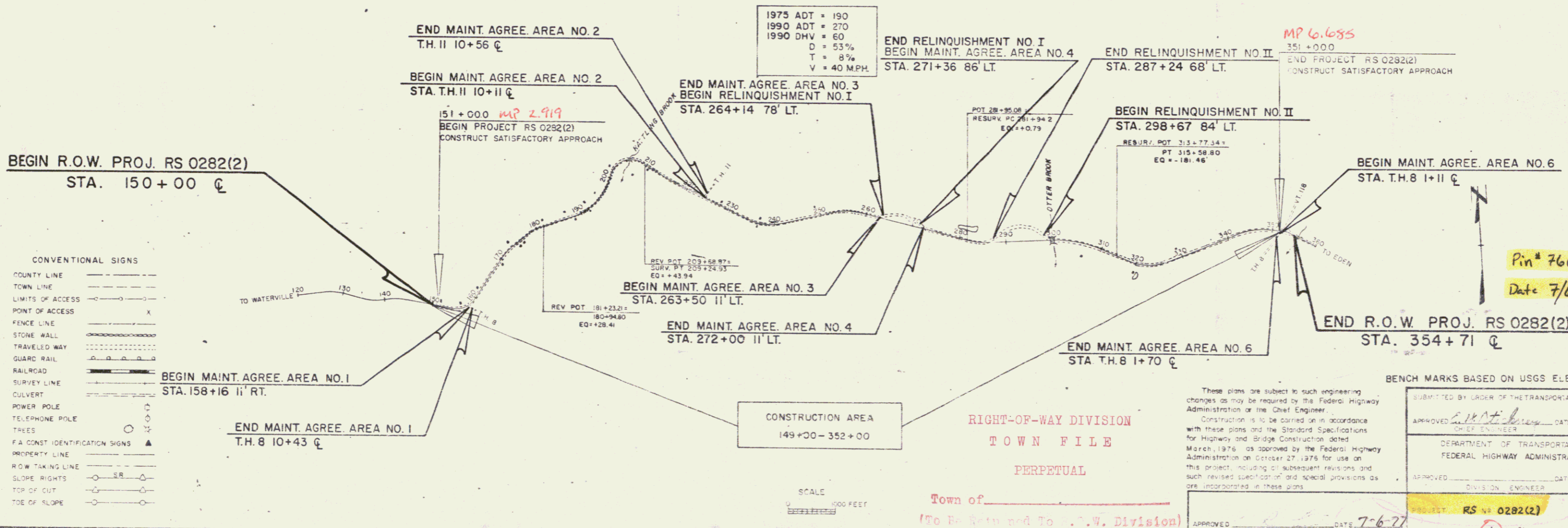
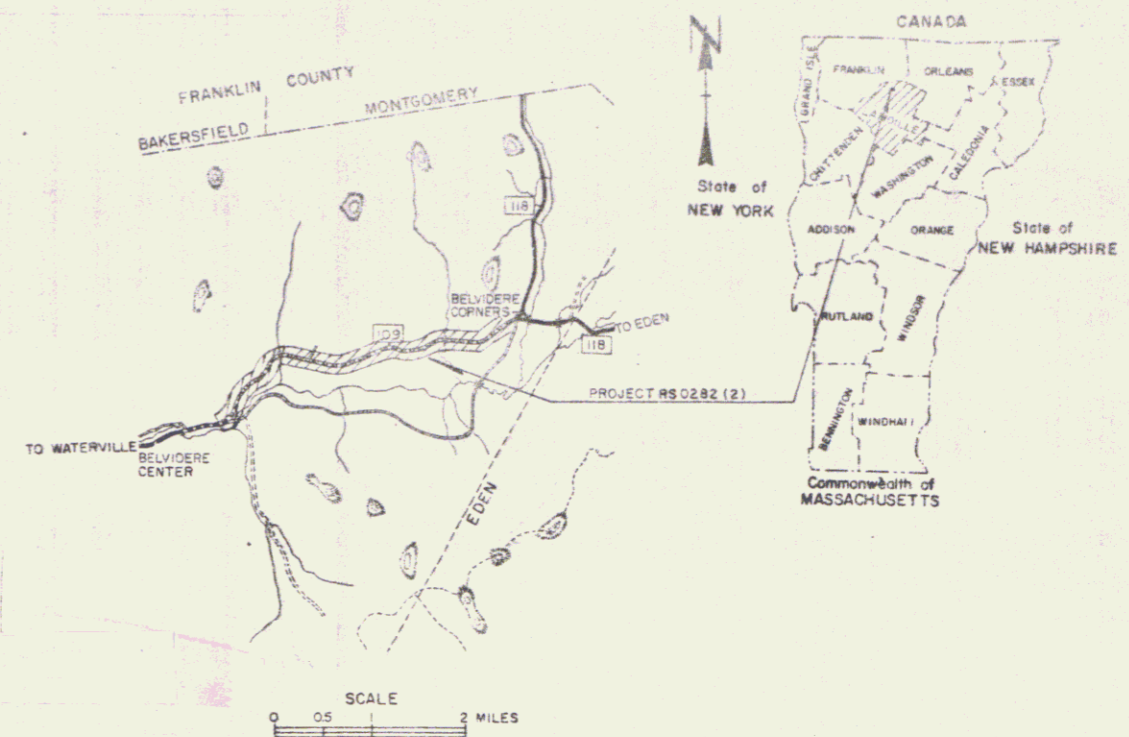
FEDERAL AID SECONDARY

PROPOSED IMPROVEMENT

TOWN OF BELVIDERE COUNTY OF LAMOILLE VERMONT ROUTE 109 R.O.W. PLANS

BEGINNING AT A POINT APPROXIMATELY 2.905 MILES
NORTHEASTERLY OF WATERVILLE - BELVIDERE TOWN
LINE AND CONTINUING NORTHERLY AND EASTERLY
FOR 3.767 MILES TO THE INTERSECTION WITH TOWN
HIGHWAY #8

LENGTH OF R.O.W. PROJECT 20,361.10 FEET = 3.856 MILES
LENGTH OF PROJECT 19,891.73 FEET = 3.767 MILES



- CONVENTIONAL SIGNS
- COUNTY LINE
 - TOWN LINE
 - LIMITS OF ACCESS
 - POINT OF ACCESS
 - FENCE LINE
 - STONE WALL
 - TRAVELED WAY
 - GUARD RAIL
 - RAILROAD
 - SURVEY LINE
 - CULVERT
 - POWER POLE
 - TELEPHONE POLE
 - TREES
 - F.A. CONST. IDENTIFICATION SIGNS
 - PROPERTY LINE
 - R.O.W. TAKING LINE
 - SLOPE RIGHTS
 - TOP OF CUT
 - TOE OF SLOPE

CONSTRUCTION AREA
149+00 - 352+00

RIGHT-OF-WAY DIVISION
TOWN FILE
PERPETUAL

Town of _____
(To Be Returned To R.O.W. Division)

These plans are subject to such engineering changes as may be required by the Federal Highway Administration or the Chief Engineer.

Construction is to be carried on in accordance with these plans and the Standard Specifications for Highway and Bridge Construction dated March, 1976 as approved by the Federal Highway Administration on October 27, 1976 for use on this project, including all subsequent revisions and such revised specifications and special provisions as are incorporated in these plans.

APPROVED _____ DATE 7-6-77
R.O.W. DIRECTOR

BENCH MARKS BASED ON USGS ELEVATIONS

SUBMITTED BY ORDER OF THE TRANSPORTATION BOARD
APPROVED _____ DATE 6-27-77
CHIEF ENGINEER

DEPARTMENT OF TRANSPORTATION
FEDERAL HIGHWAY ADMINISTRATION

APPROVED _____ DATE _____
DIVISION ENGINEER

PROJECT RS NO. 0282(2)

SHEET 1 OF 51 SHEETS

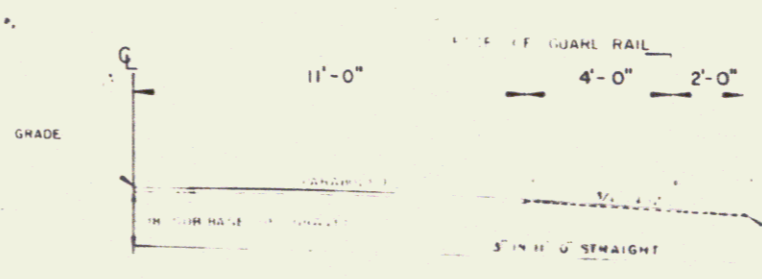
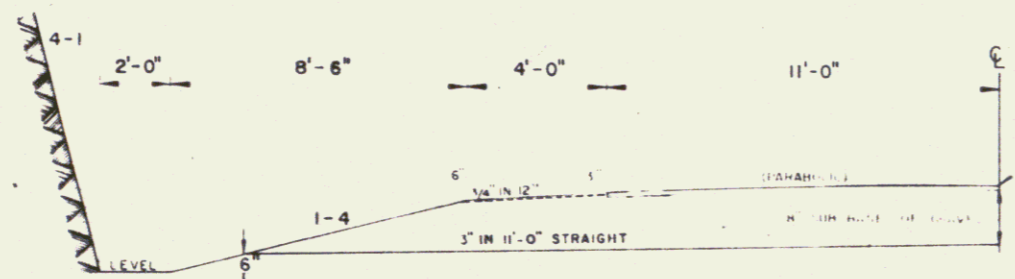
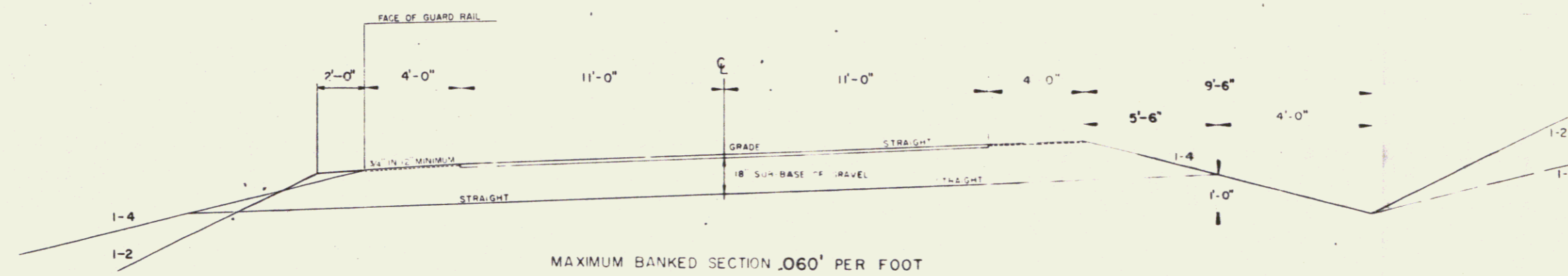
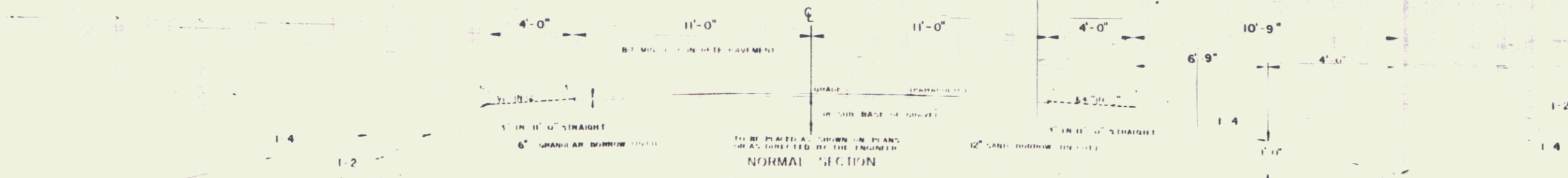

Pin # 76C063
Date 7/6/1977

TYPICAL SECTIONS

2" BITUMINOUS CONCRETE PAVEMENT, ITEM 406.25

11" SUB BASE OF GRAVEL, ITEM 301.15

SHOULDERS: IN AREAS WITH 5% GRADE AND OVER, SHOULDERS WILL BE PAVED WITH 2" OF BITUMINOUS CONCRETE PAVEMENT, ITEM 406.25 TO BE PLACED AS SHOWN ON PLANS OR AS DIRECTED BY THE RESIDENT ENGINEER



GENERAL NOTES

SEED, ITEM 651.10 TO BE APPLIED AS DIRECTED BY THE ENGINEER

%WT	LOS/A	NAME	PUR% GERM%
5.55	2	CROWN VETCH	97 75
4.47	25	CREEPING RED FESCUE	98 85
8.55	5	TIMOTHY	99 85
5.00	5	REY TIF	92 85
10.87	100	PERENNIAL RYE GRASS (VAR PENNINE)	95 80
10.87	100	ALPACALVA (VAR NARANCA)	99 85
8.55	5	BIRD'S FOOT TREFLE (LEMPERE)	98 85
3.10	80		

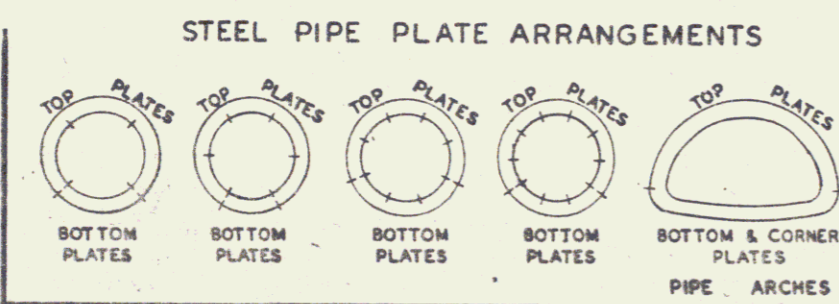
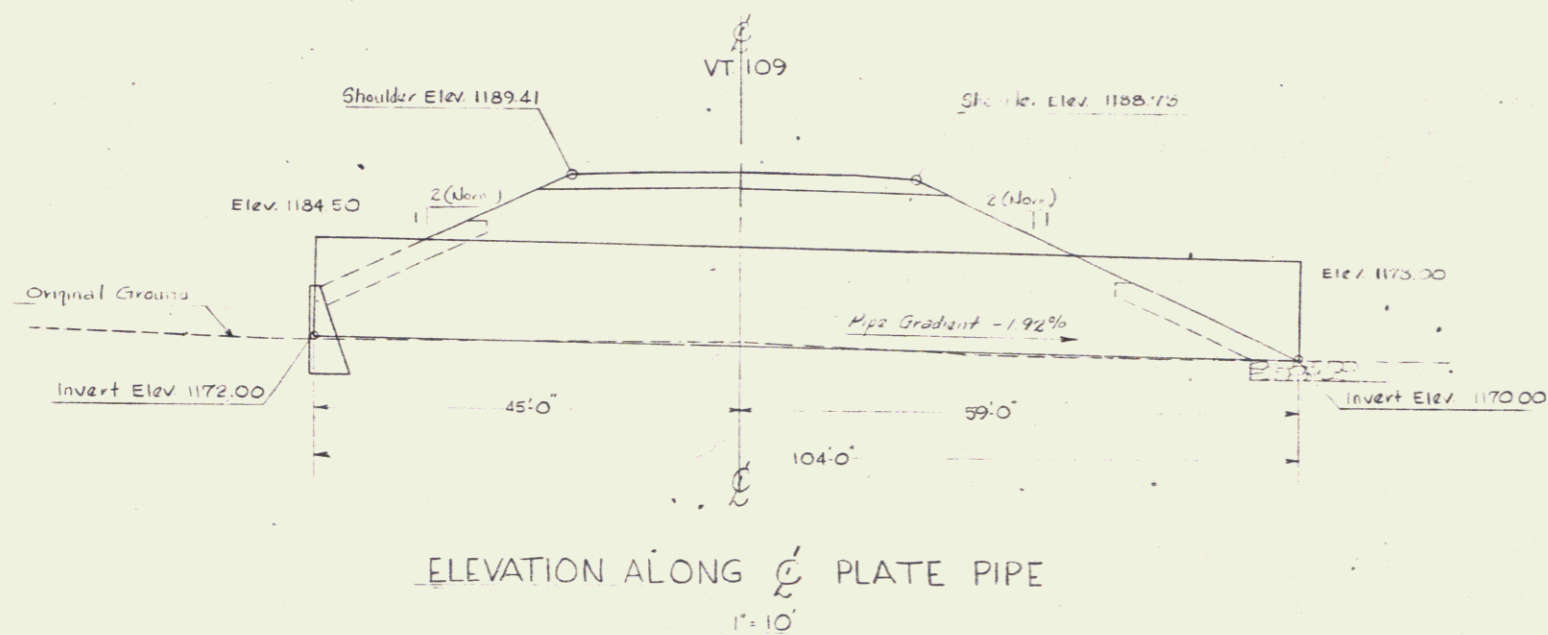
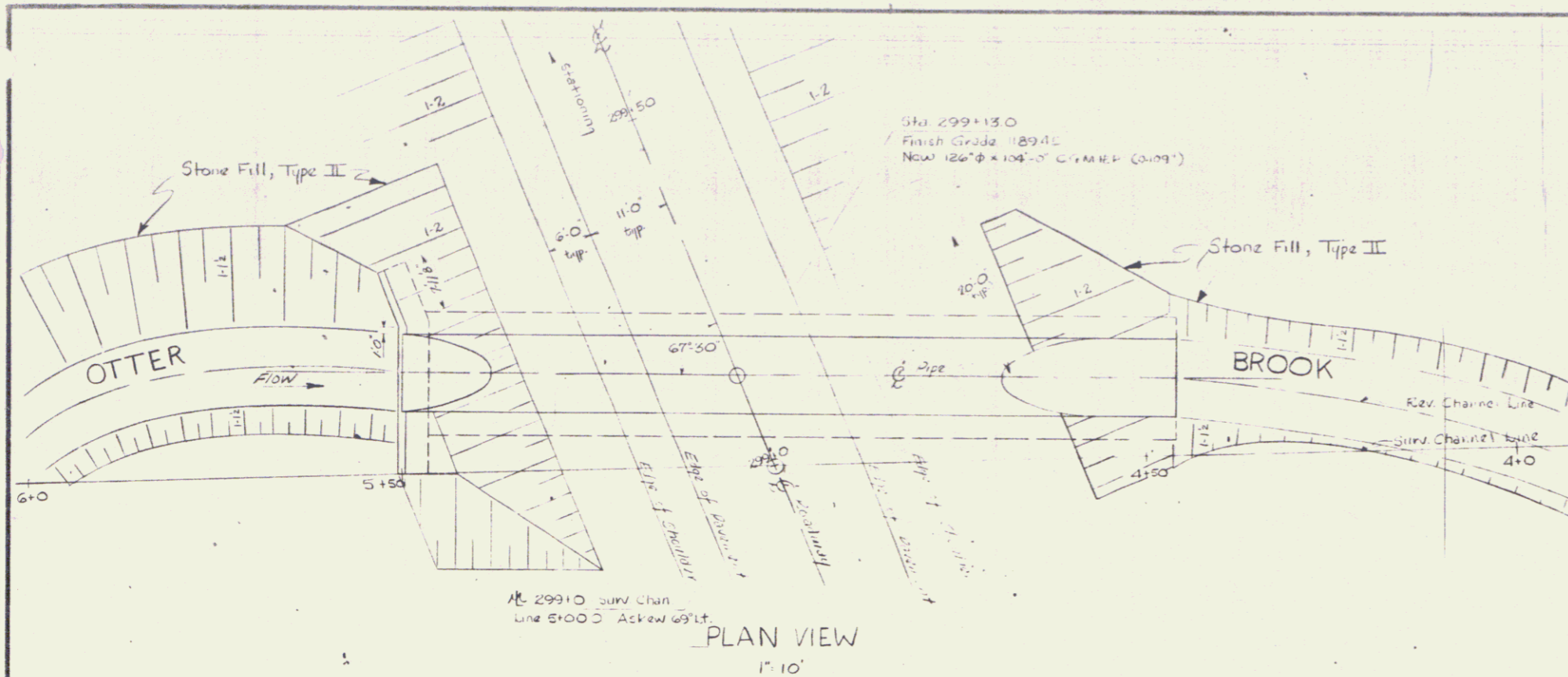
THE SEED MIXTURE SHALL NOT HAVE A WEED CONTENT EXCEEDING 0.40% BY WEIGHT AND SHALL BE FREE FROM ALL NOXIOUS WEED SEED

- MARKER POSTS: WOOD OR STEEL AS SPECIFIED TO BE PLACED AS DIRECTED BY THE ENGINEER
- FERTILIZER, ITEM 651.15 FORMULA 10-20-10 TO BE USED WITH SEED, ITEM 651.10 APPLIED AT THE RATE OF 10 LBS/ACRE
- AGRICULTURAL LIMESTONE, ITEM 651.20 TO BE APPLIED AT RATE OF 2 TONS/ACRE OR AS DIRECTED BY THE ENGINEER
- HAY MULCH, ITEM 651.25 TO BE PLACED ON EARTH SLOPES AT THE RATE OF 2 TONS/ACRE
- LIPOSOIL, ITEM 651.10 TO BE USED WITH SEED, ITEM 651.10 IN RESIDENTIAL AREAS, AS DIRECTED BY THE ENGINEER
- SEE STANDARD SHEET 11-5 FOR SPECIAL SLOPE REINFORCEMENT
- SEE STANDARD SHEET 11-2 FOR PAY LIMITS OF SAND BARRIERS WHEN USED IN CONJUNCTION WITH UNDERDRAIN
- ALLOWABLE THICKNESS TOLERANCE FOR BASE 1/4"
- CONTROLLED MATERIAL FOR PAVEMENT 1/4"

TOWN OF BELVIDERE

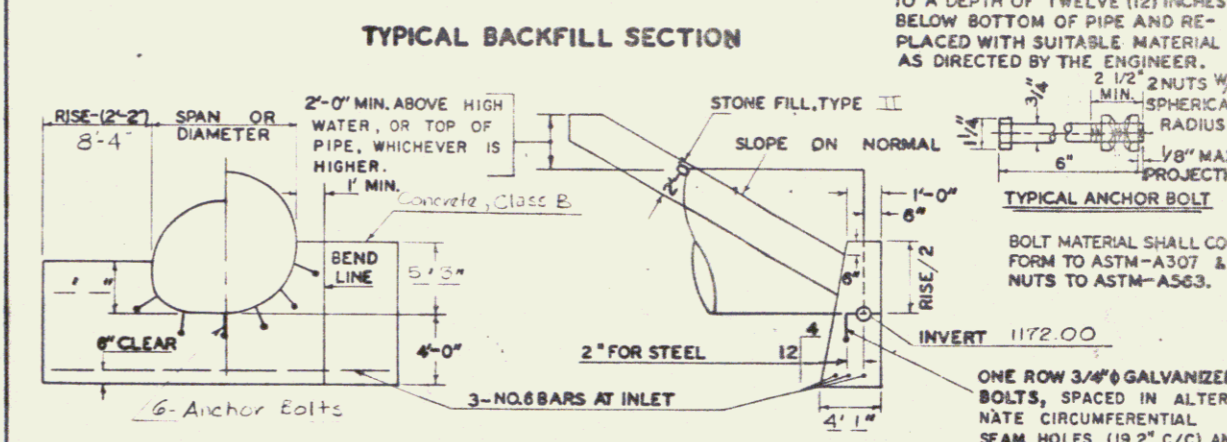
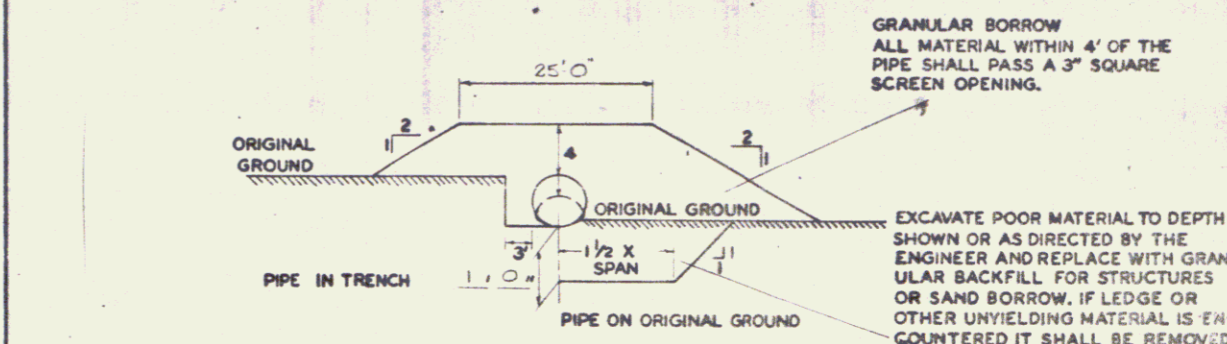
STATE OF VERMONT
DEPARTMENT OF HIGHWAYS

DRAWN BY: [Signature] TRACED BY: BRS/WAL
PROJ. S. N° RS-0282(2) SHEET 2 OF 51



PIPE DATA:		HYDRAULIC DATA	
CORRUGATIONS	6" x 2"	STEEL	ALUMINUM
DIAMETER OF PIPE	12.6"	12.6"	12.6"
PIPE ARCH	N/A	N/A	N/A
PLATE THICKNESS	109	105	105
BOLT SIZE	3/4"	3/4"	3/4"
WT. LIN. FT.	217 lbs.	172.3 lbs.	172.3 lbs.
TOTAL WEIGHT	22,573 lbs.	1938 lbs.	1938 lbs.
		DRAINAGE AREA	1.65 SQ. MI.
		DESIGN FLOW & HEADW. DEPTH	400 CFS, 7 FT.
		CHECK DISCHARGE & HEADW. DEPTH	2 FT.
		TAILWATER DEPTH AT DESIGN FLOW	3.2 FT.
		OUTLET VELOCITY AT DESIGN FLOW	4 FT/SEC
		WATERWAY AREA	28.32 SQ. FT.

- NOTES**
- ALL MATERIALS AND CONSTRUCTION SHALL CONFORM TO THE STATE OF VERMONT DEPARTMENT OF HIGHWAYS STANDARD SPECIFICATIONS FOR HIGHWAY AND BRIDGE CONSTRUCTION DATED JAN. 1972 AND THE A.A.S.H.O. STANDARD SPECIFICATIONS FOR HIGHWAY BRIDGES DATED 1973 AND ITS LATEST REVISIONS. DESIGN IS FOR HS-20 LIVE LOADING.
 - UNLESS OTHERWISE INDICATED FOUR (4) BOLTS PER LINEAR FOOT FOR STEEL PLATES AND FIVE AND ONE THIRD (5 1/3) BOLTS FOR ALUMINUM PLATES ARE REQUIRED ALONG THE LONGITUDINAL SEAMS. ALL CONNECTIONS FOR STRUCTURAL PLATE SECTIONS SHALL BE MADE WITH GALVANIZED ASTM A-325 BOLTS (AASHTO M164).
 - WHEN NORMAL CONSTRUCTION OR REGULAR ROADWAY TRAFFIC IS MAINTAINED OVER THE PIPE THE CONTRACTOR SHALL MAINTAIN A MINIMUM COVER OF 4 FEET OF COMPACTED MATERIAL.
 - ALUMINUM PIPE THAT IS TO BE IN CONTACT WITH CONCRETE SHALL HAVE CONTACT SURFACES THOROUGHLY COATED WITH ZINC CHROMATE, OR BITUMINOUS, OR ASPHALTIC PAINT.
 - PIPES SHALL BE FACTORY ELONGATED 5% (PIPE ARCHES SHALL NOT BE ELONGATED).

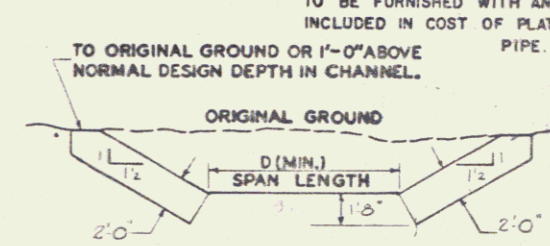


REINFORCING STEEL SCHEDULE

NO.	PIECES	SIZE	LENGTH	MARK	TYPE	A	B	C
1	3	0	27.3'	1601		12'	15'	30'

ESTIMATED QUANTITIES

NO.	ITEM	UNIT	TOTAL	FINAL
203.07	Unclassified Channel Excavation	cy	60	
203.34	Granular Borrow	cy	1700	
204.25	Structural Excavation	cy	150	
204.35	Granular Backfill for Structures	cy	70	
306.19	Overhaul (Est 9 mi)	sq/mi	600	
501.29	Concrete Class B	cy	22	
507.15	Reinforcing Steel	lb.	130	



STATE OF VERMONT DEPARTMENT OF HIGHWAYS

TOWN OF BELVIDERE Bridge No. _____
 Highway No. VT 109 Log No. _____
 VT 109 OVER OTTER BROOK Surr. Sta. _____
 126 x 104 GMP (109) W/CHS INLET
 Designed by DW NEWTON Drawn by DW NEWTON
 Checked by E.O. BETH date 4-76 Bridge Design Supervisor
 PROJECT BELVIDERE PROJECT NO. 6023
 Bridge Sheet No. 3 of 51 SHEETS

STATE OF VERMONT
DEPARTMENT OF HIGHWAYS
RIGHT-OF-WAY PLANS
ALPHABETICAL INDEX

GRANTOR	SHEET NO.	PARCEL NO.
A		
ANSON, CARL	34	14
B		
BAKER, RAYMOND K. & HILDRETH I.	48	55
BARRY, KENNETH W.	35,36	18
BEAULIEU, MARCEL O. & DOROTHY A.	47	42
BELVIDERE, TOWN OF	34,39,50	61
BERMAN, JENETTE KELLY	42,44	39
BLAIR, GREGORY P.	42	38
BOULAY, GAETAN J.	34	11
BROWN, LARRY L. & SHIRLEY A.	33	1
BRULEY, OMER	36	21
BRULEY, WILSON	36	21
BOUCHER, GEORGE R. & KATHERINE T.	48	53
BUGBEE, ROBERT S. & BARBARA J.	48	56
BUTTOLPH, EDWARD E. & BARBARA C.	33, 35	4
C		
CENTRAL VERMONT PUBLIC SERVICE CORP.	N/A	63
COLLI, HOWARD	34	14
COX, CLEMENT W. & SHIRLEY J.	35	16
CARTER, CATHERINE	33,34	62
D		
DYER S. ELDON & JOAN G.	39,36	19
E		
ELDRED, MAURICE E. SR. & HERSA L.	37,39,40	28

GRANTOR	SHEET NO.	PARCEL NO.
F		
FAVREAU, JOHN M.	48	51
FAVREAU, PAUL E. & LEONA E.	48	52
FAVREAU, PAUL M.	48	51
FAVREAU, ROSE M.	48	51
FAVREAU, LEONA E.	48	51
G		
GILLETTE, RALPH T. & MILDRED D.	34,35	15
H		
HARRIS, FRANK A. & JOHANA C.	41	33
HOBART, GEOFFREY W. & KATHLEEN B.	47	44
I		
J		
JACKSON, GILES D. & PATRICIA M.	42	37
K		
KEITH, KENNETH	37	24
KEITH, LEROY	37	24
KENNY, THEODORE & KAREN	41	34
KIBBE, GEORGE C. & SHIRLEY A.	47	45
KIRBY, DONALD R. & DORIS E.	34,35	10
KNEEN, JOHN B. & ANNE V.	48,49	59

GRANTOR	SHEET NO.	PARCEL NO.
L		
LADUE, EDWARD	34	6
LAFOUNTAIN, HARRY	37	24
LAWRENCE, LILLEY	48-50	60
LAWRENCE, LINNIE M.	48-50	60
LEBOEUF, RICHARD	36,37	23
LOCKE, STEPHEN J. & PENNY S.	33-35	3
LORD, PHILIP & RITA M.	40,41	32
LEWIA EST, HENRY G.	33,34	62
M		
MACKENZIE, ALICE	37,39,48	27
MANN, JAMES H. & DONNA L.	37	26
MANN, ROGER W.	37	25
MARTEL, RALPH & HUGETTE	36,37	22
MAZZA, JOSEPH M. SR. & MARY T.	47	41
MEYER, GORDON W. & LYNN D.	47,48	50
MULLEN, ALAN E. & CONNIE B.	48	58
MULLEN, WAYNE & DOROTHY	47	43
MUTUAL LAND MANAGEMENT & DEVELOPMENT OF VERMONT, INC.	41,42,44	36
MAYO, HENRY L. & MARY C.	41	35
MAYO, WILLIAM L.	41	35
N		
NEW ENGLAND TEL & TEL.	N/A	65
O		
P		
PELLETIER, JOSEPH A.	37,39	29
POQUETTE, ROGER	36	21
Q		

GRANTOR	SHEET NO.	PARCEL NO.
R		
REMILLARD, MAURICE C. & MARSHA J.	48	48
RICH, LENA E.	33	2
RICHARD, ROMEO D. & EMMA B.	34,35	7
RILEY, JAMES H.	34	12
RILEY, THOMAS J.	34	12
RILEY, TIMOTHY, P.	34	12
ROYER, EDGAR J. & JEANNE B.	35	17
RATTLING BROOK TIMBERLANDS, INC.	40,41	31
S		
SCHROEDER, MARK C.W. & SUZANNAH S.	40	30
SLAYTON, DWIGHT H.	34,35	8
STRED, ARTHUR	47	47
SULLIVAN, PATRICK J.	34	14
SCHOOLS, TOWN OF BELVIDERE	34	5
SLAYTON, CHARLES, JR.	35	67
SLAYTON, DWIGHT		
SLAYTON, EVADEEN		
T		
TALLMAN, KENNETH W. & MARY B.	44,45,47	40
TATRO, MORTON	36,37	23
THE ROMAN CATHOLIC DIOCESE OF BURLINGTON, INC.	48	57
TROMBLEY, JOSEPH W.	34	13
U		

GRANTOR	SHEET NO.	PARCEL NO.
V		
VERMONT ELECTRIC COOP.	N/A	64
VILLENEUVE, EUGENE & MARY	47,48	49
W		
WESCOMB, ARNOLD L. & PAMELA J.	36	20
WESTALL, FRANK	47	46
WESTALL, JAMES	47	46
WESTALL, LARRY	47	46
X		
Y		
YOUNG, WILFRED & IDA	34	9
Z		

MADE BY _____ DATE _____
CHECKED BY _____ DATE _____

PROJECT BELVIDERE
NO. RS 0282 (2)
SHEET 4 OF 51

STATE OF VERMONT
DEPARTMENT OF HIGHWAYS
RIGHT-OF-WAY PLANS
DETAIL SHEET

TABLE OF PROJECT PROPERTY ACQUISITION

PARCEL NO.	GRANTOR	SHEET NO.	BEGINNING STATION	ENDING STATION	TAKING	REM.	RIGHTS	TITLE TAKEN	DATE	TOWN OR CITY RECORDED	BK.	PG.	REMARKS		
1	BROWN, LARRY L. & SHIRLEY A.	H & W 33	150+00 LT.	150+43 LT.	0.03 A±		ALL R.T. & I.	W.D.	6/9/79	BELVIDERE	16	24-25	(1125 S.F.) HWY. EASE. VT. RTE. 109		
			150+00 LT.	150+43 LT.		6.40 A±									
2	RICH, LENA E.	33	150+43 LT.	153+84 LT.	0.20 A±		ALL R.T. & I. DRIVE (T)	W.D.	7/11/79	BELVIDERE	16	82-83	HWY. EASE. VT. RTE. 109 DRIVE 13' GRAVEL, M.P. 02.89 DRIVE RELEASE DATE: DRIVE PERMIT DATE: DRAIN PIPE		
			150+43 LT.	153+84 LT.		1.20 A±									
			151+50 RT.	151+61 LT.				ALL R.T. & I. SLOPE (T) (250 S.F.±) CULVERT (P) DITCH (P)							
			151+70 LT.	152+25 LT.											
			152+00 LT.	153+84 LT.											
			153+55 LT.	151+58 LT.											
3A	LOCKE, STEPHEN J. & PENNY S.	H & W 34	155+35 LT.	156+92 LT.	0.02 A±		DITCH (P) (0.01 A±) SLOPE (T) (0.07 A±)	W.D.	7/19/79	BELVIDERE	16	MI-142	770 S.F.± 420 S.F.± 2900 S.F.±		
			153+84 LT.	158+25 LT.											
3B		34, 35	153+84 LT.	170+80 LT.		32.40 A±									
			162+31 LT.	170+80 LT.	1.20 A±		SLOPE (T) (0.09 A±) SLOPE (T) (0.07 A±)						4025 S.F.± 3170 S.F.± (BY OPTION ONLY)		
3C		33, 34	153+84 LT.	159+51 LT.	0.30 A±		ALL R.T. & I. DRIVE (T)						HWY. EASE. VT. RTE. 109 15' GRAVEL, M.P. 03.02 DRIVE RELEASE DATE: DRIVE PERMIT DATE:		
			157+50 LT.												
3D		34, 35	162+30 LT.	170+75 RT.	0.50 A±		ALL R.T. & I.						HWY. EASE. VT. RTE. 109		
			TOTAL		2.02 A±	32.40 A±									

TABLE OF REVISIONS

REVISION NO.	SHEET NO.	DESCRIPTION OF REVISION	DATE	MADE BY	APPROVED BY
1	20, 41	Parcel #33, Harris. Deleted Slope Risers from Base Sta 254+40 LT. To 254+70 LT. Per C.O. 3527	10/27/77	JGM	T.P.M.
2	24, 47	Parcel #43, Mullen. Added Drive at Sta 307+00 RT. Per C.O. 3528	10/27/77	JGM	T.P.M.
3	26, 47	Parcel #50, Meyer. Added Drive at Sta 317+50 LT. Per C.O. 3529	10/27/77	JGM	T.P.M.
4	28, 48	Parcel #58, Mullen. Added Drive at Sta 324+00 LT. and Change name of DONATHY B Mullen to CONNIE B Mullen Per C.O. 3530	10/27/77	JGM	T.P.M.
5	33, 39	Parcel #29, PELLETIER DELETED TAKING & ALL RTE I to HOUSE RUINS & SUEO ADDED DRIVE AT STA 211+75 RT. PER CHANGE ORDER # 3543	10/28/77	KDP	T.P.M.
6	44	Parcel #39, BERMAN Extended Cellar Drain at Sta 280+00 RT. Per C.O. # 3549	10/28/77	KDP	T.P.M.
7	24	Parcel #42, Added All RTE I & Rights Column for H. RTE. 109 Per C.O. # 3558	11/2/77	AGS	T.P.M.
8	7, 35	Parcel #7 Revised Drives Per Revised Design & C.O. # 3557	11/3/77	AGS	T.P.M.
9	19	Parcel #31 Ladue Revised Remainder Sta. From 258+94 Lt - 253+07 Lt To 248+78 Lt - 252+17 Lt 1700 Revised Remainder Area From 6240 Rt to 6900 Rt. Per C.O. # 3569	11/7/77	KDP	W.S.
10	78, 12	Parcel #78, Richard, corrected Easement PL. Change Rem. from 6000± to 9000±. Parcel 180, Barry, Corrected Same PL To Richard & Change Rem. from 16000± to 13000±. Per C.O. 3571	11/8/77	JGM	T.P.M.
11	10, 34	Parcel #14, Anson, deleted Col 1 & Sullivan from Title per C.O. 3578	11/17/77	JGM	T.P.M.
12	47	Parcel #44, Hobart, Added Drive & Drive Right at 312+00 RT. Per C.O. 3570	11/22/77	AGS	T.P.M.
13	33, 39	Parcel #31, Ladue. Corrected Begin & End Stations & Areas. Removed PL's from Highway Easement on Sheet No. 37E 38. Per C.O. 3588	11/29/77	AGS	T.P.M.

MADE BY: K.D.P. DATE: 6-1-77
CHECKED BY: J.D.P. DATE: 6-1-77

DR. RT. - DRAINAGE RIGHT
DIT. RT. - DITCHING RIGHT
CH. RT. - CHANNEL RIGHT
DRIVE RT. - DRIVE RIGHT
CUL. RT. - CULVERT RIGHT
⊖ - DEMOLITION OR
REMOVAL
W - WATER SOURCES

PRESENT, R.O.W.
--- TAKING WITHOUT ACCESS
--- TAKING WITHOUT ACCESS ALONG PROPERTY LINES
--- TAKING WITH ACCESS
(P) PERMANENT EASEMENT
(T) TEMPORARY EASEMENT

LEGEND

SR - SR - SLOPE RIGHTS
P - P - PROPERTY LINE
Δ - Δ - TOP OF CUT
○ - ○ - TOE OF SLOPE

APPROVED: Thomas J. Meyer DATE: 6-30-77
CHIEF OF PLANS & SPEC.

PROJECT BELVIDERE
NO. RS0282 (2)
SHEET 5 OF 31

STATE OF VERMONT
DEPARTMENT OF HIGHWAYS
RIGHT-OF-WAY PLANS
DETAIL SHEET

TABLE OF PROJECT PROPERTY ACQUISITION

PARCEL NO.	GRANTOR	SHEET NO.	BEGINNING STATION	ENDING STATION	TAKING	REM.	RIGHTS	TITLE TAKEN	DATE	TOWN OR CITY RECORDED	BK.	PG.	REMARKS
4 A	BUTTOLPH, EDWARD E. & BARBARA C.	HAW 33,34	150+00 RT	158+33 RT	0.76 A±		CHANNEL (P) (0.03 A±) DRAINAGE (P)	W.D.	6/2/79	BELVIDERE	16	5,6	1400 S.F.±
			154+67 RT 158+00 RT	155+50 RT									
4 B		35	150+00 RT	151+11 RT	0.35 A±		DRIVE (T)						15' GRAVEL, M.P. 02.61 DRIVE RELEASE DATE: DRIVE PERMIT DATE:
			154+67 RT	158+86 RT	0.70 A±								
4 C		35	170+71 RT 171+50 LT	171+92 LT	0.12 A±								
4 D		33,34	175+14 LT	180+22 LT	0.38 A±		ALL R.T. & I.						HWY. EASE. VT. RTE. 109
			170+80 LT	180+22 LT	307.0 A±								
4 E		34	150+00 RT	158+87 RT	0.49 A±								(2300 S.F.±) HWY. EASE. TH. B
4 F		35	157+82 RT	158+72 RT	0.05 A±								(2950 S.F.±) HWY. EASE. VT. RTE. 109
4 G		35	170+71 RT	171+94 RT	0.07 A±								
4 H		34	175+14 RT	180+18 LT	0.30 A±		ALL R.T. & I.						HWY. EASE. VT. RTE. 109
			158+55 RT	158+86 RT	0.01 A±								
					TOTAL	2.18 A±	308.05 A±						

TABLE OF REVISIONS

REVISION NO.	SHEET NO.	DESCRIPTION OF REVISION	DATE	MADE BY	APPROVED BY
14	30,50	Parcel # 60, Lawrence, Deleted, Ease. to Roman, and All R.T. & I. to Barre; Added Ease. to Remove Foundation and All R.T. & I. to Foundation. Per C.O. # 3592	12-1-77	AGS	W.S.B.
15	26, 27, 43	Parcel # 49, Villeneuve, Added Drive at Sta. 318+00. Per C.O. # 3591	12-7-77		
16	28, 48	Parcel # 57, The Roman Catholic Diocese of Burlington, Vt. Inc., added Drive at Sta. 321+00. Per C.O. # 3593	12/8/77	JGP	
17	4, 7, 9, 11, 31, 34, 35	Parcel nos. 5, 6, 7, 8, 9, 10, 17; Relocate P/L between parcels 5 & 7, between 7 & 8, between 6 & 9, between 17 & 67 and between 67 & 10. Change take & rem. areas on parcels 5, 6, 7, 8, 9, 10, 17. Added new parcel 7F & deleted parcels 8C & 8D. Made new parcels 67A & 67B. Change water to on parcel 67 from W-34 to W-8 & delete W-8 from Parcel # 15. Added new title of Charles Slayton Est. on alphabetical sheet. Added demolition no. 6 to septic tank on parcel # 8.	12/21/77	JGP	W.S.B.
18	11, 35	Parcel # 17 Royer Change drive from sta. 172+85 RT to 172+60 RT.	12/21/77	JGP	W.S.B.
19	8, 34	Parcel # 8 Slayton, Per C.O. # 3614 Change drive from 161+00 RT to 161+30 RT.	12-27-77	JGP	W.S.B.
20	7, 34	Parcel # 5 Tr. of Belvidere School Dist; add drive at sta. 159+60 RT. Per C.O. # 3648	1-18-78	JGP	W.S.B.
21	4, 35, 34	Parcel # 4, Buttolph, Change of P/L, Change in take area & remainder on # 4 & created new parcel # 4H. Per C.O. # 3650	1-18-78	JGP	W.S.B.
22	7, 34, 35	Parcel # 5 Tr. of Bel School Dist delete parcels 5B & 5C, corrected P/L & sta. takes & rem. Also changed beginning sta. on Main Super. Area # 1. Per C.O. # 3651	1-18-78	JGP	W.S.B.

MADE BY: EDP DATE: 6-1-77
CHECKED BY: JDP DATE: 6-1-77

DR. RT - DRAINAGE RIGHT
DIT. RT - DITCHING RIGHT
CH. RT - CHANNEL RIGHT
DRIVE RT - DRIVE RIGHT
CUL. RT - CULVERT RIGHT
ⓓ - DEMOLITION OR REMOVAL
W - WATER SOURCES

PRESENT R.O.W.
/// - /// TAKING WITHOUT ACCESS
--- P --- L --- TAKING WITHOUT ACCESS ALONG PROPERTY LINES
--- P --- L --- TAKING WITH ACCESS
(P) PERMANENT EASEMENT
(T) TEMPORARY EASEMENT

LEGEND
SR - SR SLOPE RIGHTS
P - P PROPERTY LINE
- Δ - Δ TOP OF CUT
- O - O TOP OF SLOPE

APPROVED: Thomas M. [Signature] DATE: 6-30-77
CHIEF OF PLANS & TITLES

PROJECT BELVIDERE
NO. RS0282 (2)
SHEET 8 OF 51

STATE OF VERMONT
DEPARTMENT OF HIGHWAYS
RIGHT-OF-WAY PLANS
DETAIL SHEET

TABLE OF PROJECT PROPERTY ACQUISITION

PARCEL NO.	GRANTOR	SHEET NO.	BEGINNING STATION	ENDING STATION	TAKING	REM.	RIGHTS	TITLE TAKEN	DATE	TOWN OR CITY RECORDED	BK.	PG.	REMARKS	
5A	TOWN OF BELVIDERE SCHOOL DISTRICT	34	158+86 RT.	159+60 RT.	0.03 A±			COND.	6/21/79	BELVIDERE	16	46/68	1290 S.F.±	
			159+41 LT. THB 11+00 LT.± TO 159+75 RT.±	159+52 RT.± 159+75 RT.±			ALL R.T.&L DRIVE (T)							WATER LINE 20' PAVED DRIVE PERMIT MP 03.05 DATE: DATE
			158+86 RT.	159+60 RT.			0.22 A±							
5B		34	158+86 RT.	159+57 RT.	0.04 A±		ALL RT&L						1700 S.F.± HWY. EASE. VT. RTE. 109	
5C	DELETED													
				TOTAL	0.07 A±	0.22 A±								
6	LADUE, EDWARD E.	34	159+48 LT. 160+60 LT.	160+78 LT.	0.07 A±		ALL R.T.&L DRIVE (T)	WD	8-26-78	BELVIDERE	15	308 309	(3000 S.F.±) HWY. EASE. VT. RTE. 109 15' GRAVEL, M.P. 03.08 DRIVE RELEASE DATE: DRIVE PERMIT DATE: (BY OPTION ONLY)	
			159+51 LT. 159+51 LT.	160+78 LT. 160+20 LT.			0.16 A±	SLOPE (T) (187 S.F.±)						
7A	RICHARD, ROME D. & EMMA B.	H&W 34	159+57 RT. 160+40 RT.	160+41 RT. 160+50 LT.±	0.03 A±		ALL R.T.&L	WD	8-9-78	BELVIDERE	15	271 272	1134 S.F.± WATERLINE	
			159+60 RT.	160+41 RT.			0.28 A±							SEE PARCEL 7C
7B		35	174+28 RT. 174+20 RT. 175+70 RT. 175+15 RT.	180+10 RT. 174+50 RT. 177+40 RT.	0.16 A±		SLOPE (T) (250 S.F.±) SLOPE (T) (160 S.F.±) DRIVE (T)	WD	6-15-79	BELVIDERE	16	3233	15' GRAVEL, M.P. 03.36 DRIVE RELEASE DATE: DRIVE PERMIT DATE: 15' GRAVEL, M.P. 03.38 DRIVE RELEASE DATE: DRIVE PERMIT DATE:	
			176+10 RT.											
			174+28 RT.	180+02 RT.			9.00 A±							

TABLE OF REVISIONS

REVISION NO.	SHEET NO.	DESCRIPTION OF REVISION	DATE	MADE BY	APPROVED BY
23	23,47	Parcel # 43, Mullen, added slope rights (T) at sta 305+78 RT to 305+91 RT, 340 S.F.± Per CO. 3669	1/26/78	JGM	T.M.
24	12,34	Parcel # 14 Anson, added right to remove 12' culvert and replace with 18' culvert at sta 165+00 RT. Per CO. 3711	3/14/78	JGM	T.M.
25	19	Parcel # 31 LaDue, added slope sta 249+78 LT to 249+50 LT and area of 300 S.F. to detail sheet Per CO. 3712	3/14/78	JGM	T.M.
26	22,42	Parcel # 37 Jackson, remainder reduced from 128 AS to 100 AS from sta 204+11 LT to 208+11 LT Per CO. 3713	3/14/78	JGM	T.M.
27	14,15 34,37	Parcel # 23 LaBoeuf #24 LaFontaine, #25 Mann, changed PL between Mann LaFontaine to approx 6' easterly of well. Per CO. 3714	3/15/78	JGM	T.M.
28	18,40	Parcel # 30B Schroeder, reduced take from sta 237+00 RT to 238+00 RT Per CO. 3722	3/17/78	JGM	T.M.
29	5,33	Parcel # 2 Rich, removed R.T.± from Detail sheet for sewer line & septic tank Per CO. 3732	3/21/78	JGM	T.M.
30	5,34	Parcel # 3a Shapton, removed RT&L from Detail sheet for house and septic tank. 80. Acquired Remainder by option only 160+41 RT-162+45 RT 0.28 AS, including Water Rts Per CO. 3733	3/21/78	JGM	T.M.
31	17,33A	Parcel # 28, Eldred, added springs to detail sheet at sta. 211+01 RT to 212+70 RT. Per CO. 3735	3/21/78	JGM	T.M.
32	23,33A	Parcel # 59, Hoxen, removed RT&L for well on detail sheet Per CO. 3736	3/21/78	JGM	T.M.
33	23,30 42,50	Parcel # 60, Lawrence, removed RT&L for Foundation on detail sheet Per CO. 3737	3/21/78	JGM	T.M.
34	10,34	Parcel # 24, LaFontaine et al, removed "All R.T.&L" for Camp, septic tank, & well Per CO. 3734	3/21/78	JGM	T.M.

MADE BY: K.D.P. DATE: 6-1-77
CHECKED BY: J.D.P. DATE: 6-1-77

DR. RT - DRAINAGE RIGHT
DIT. RT - DITCHING RIGHT
CH. RT - CHANNEL RIGHT
DRIVE RT - DRIVE RIGHT
CUL. RT - CULVERT RIGHT
⊖ - DEMOLITION OR REMOVAL
W - WATER SOURCES

PRESENT R.O.W.
--- TAKING WITHOUT ACCESS
--- TAKING WITHOUT ACCESS ALONG PROPERTY LINES
--- TAKING WITH ACCESS
(P) PERMANENT EASEMENT
(T) TEMPORARY EASEMENT

LEGEND

SR - SR - SLOPE RIGHTS
P - P - PROPERTY LINE
-Δ- -Δ- TOP OF CUT
-○- -○- TOP OF SLOPE

APPROVED: *Harold Mann* DATE: 6-30-77
CHIEF OF PLANS & TITLES

PROJECT: BELVIDERE
NO: RSQ282 (2)
SHEET: 7 OF 31

STATE OF VERMONT
DEPARTMENT OF HIGHWAYS
RIGHT-OF-WAY PLANS
DETAIL SHEET

TABLE OF PROJECT PROPERTY ACQUISITION

PARCEL NO.	GRANTOR	SHEET NO.	BEGINNING STATION	ENDING STATION	TAKING	REM.	RIGHTS	TITLE TAKEN	DATE	TOWN OR CITY RECORDED	BK.	PG.	REMARKS
7C	RICHARD, ROMEO D. & EMMA B.	H&W 34	159+60 RT.	160+48 RT.	0.28 A±			WD	8-9-78	BELVIDERE	15	271 272	BY OPTION ONLY (INCLUDING WATER RIGHTS)
7D		34	159+52 LT.	160+39 RT.	0.05 A±		ALL R.T. & I.	WD	8-9-78	BELVIDERE	15	271 272	(2150 S.F.) HWY. EASE. VT. RTE. 109
7E		35	174+30 RT.	180+13 LT.	0.35 A±		ALL R.T. & I.	WD	6-15-79	BELVIDERE	16	32-33	HWY. EASE. VT. RTE. 109
7F		34	161+22 RT.	162+90 RT.	N/A	N/A	ALL R.T. & I.	WD	6-15-79	BELVIDERE	16	32-33	R.O.W.
				TOTAL	0.87 A±	9.24 A±							
8A	SLATTON, DWIGHT H. & SHIRLEY J.	H&W 34	160+39 RT.	162+17 RT.	0.05 A±			WD	9-12-78	BELVIDERE	15	324 325	2138 S.F.
8B		34	160+39 RT.	162+22 RT.	0.10 A±		ALL R.T. & I.						HWY. EASE. VT. RTE. 109
8C		34	160+41 RT.	162+15 RT.	0.28 A±								BY OPTION ONLY (INCLUDING WATER RIGHTS)
				TOTAL	0.43 A±								

TABLE OF REVISIONS

REVISION NO.	SHEET NO.	DESCRIPTION OF REVISION	DATE	MADE BY	APPROVED BY
35	23-26 45-47	Parcels 40 Tallman, 41 Mazza, 44 Hobart, 50 Meyer; Changed PL' between Tallman & Mazza; and Hobart & Meyer. Revised stations, running distances & areas per CO #3756	3-24-78	JDP	T.P.M.
36	7,34	Parcel #5, Town of Belvidere School Dist. Added Parcel #8 per CO #3758	3-29-78	A.S.	T.P.M.
37	5,33	Parcel #2, Rich. added slope rights (T) and "BY option only" per CO. 3764	4/11/78	JGM	T.P.M.
38	7,34	Parcel #3a, Locke, added slope rights (T) and "BY option only" per CO. 3765	4/11/78	JGM	T.P.M.
39	7,34	Parcel #3b, Locke, added slope rights (T) and "BY option only" per CO. 3766	4/11/78	JGM	T.P.M.
40		Parcel #6, Jacobs, added slope rights (T) and "BY option only" per CO. 3767	4/11/78	JGM	T.P.M.
41	7,8 3,35	Parcel #7b, Richard, added slope rights (T) and "BY option only" reduced area per CO. 3768	4/11/78	JGM	T.P.M.
42	10,34 33	Parcel #15, Gillette, added slope rights (T) and "BY option only" per CO. 3769	4/11/78	JGM	T.P.M.
43	11,35	Parcel #16, Cox, added slope rights (T) and "BY option only" per CO. 3770	4/11/78	JGM	T.P.M.
44	12,35 36	Parcel #18 and Barry, added slope rights (T) and "BY option only" per CO. 3771	4/11/78	JGM	T.P.M.
45	13,37	Parcel #24a, LaFountain, added slope rights (T) and "BY option only" per CO. 3772	4/11/78	JGM	T.P.M.
46	13,37	Parcel #25, Mann R.W., added slope rights (T), channel rights (T) and "BY option only" per CO. 3773	4/11/78	JGM	T.P.M.
47	13,36	Parcel #26, Mann, J.D. added slope rights (T), channel rights (T) and "BY option only" per CO. 3774	4/11/78	JGM	T.P.M.

MADE BY: K.D.P. DATE: 6-2-77
CHECKED BY: J.D.P. DATE: 8-2-77

DR RT - DRAINAGE RIGHT
DT RT - DITCHING RIGHT
CH RT - CHANNEL RIGHT
DRIVE RT - DRIVE RIGHT
CLL RT - CULVERT RIGHT
⊖ - DEMOLITION OR REMOVAL
W - WATER SOURCES

PRESENT R.O.W.
TAKING WITHOUT ACCESS
TAKING WITHOUT ACCESS ALONG PROPERTY LINES
TAKING WITH ACCESS
(P) PERMANENT EASEMENT
(T) TEMPORARY EASEMENT

LEGEND
SR - SR - SLOPE RIGHTS
P - P - PROPERTY LINE
Δ - Δ - TOP OF CUT
○ - ○ - TOP OF SLOPE

APPROVED: *Thomas J. M...* DATE: 6-30-77
CHIEF OF PLANS & TITLES

PROJECT: BELVIDERE
NO. RSO282 (2)
SHEET 8 OF 51

STATE OF VERMONT
DEPARTMENT OF HIGHWAYS
RIGHT-OF-WAY PLANS
DETAIL SHEET

TABLE OF PROJECT PROPERTY ACQUISITION

PARCEL NO.	GRANTOR	SHEET NO.	BEGINNING STATION	ENDING STATION	TAKING	REM.	RIGHTS	TITLE TAKEN	DATE	TOWN OR CITY RECORDED	BK.	PG.	REMARKS	
9	YOUNG, WILFRED & IDA M.	H&W 34, 35	160+75 LT.	162+31 LT.	0.09 A±		ALL R.T. & I. DRIVE (T)	OPTION W.D.	6-18-79 6-30-79	BELVIDERE BELVIDERE	16 16	43-45 73-74	(3900 S.F.±) HWY. EASE. VT. RTE. 109 15' GRAVEL, M.P. 0.3. 09 DRIVE RELEASE DATE: DRIVE PERMIT DATE: WATERLINE	
			161+45 LT.	163+60 RT.			ALL R.T. & I. SLOPE (T) (335 S.F.±) CULVERT (P) ALL R.T. & I.						SPRING	
			161+70 LT.	162+32 LT.										
			162+00 LT.	162+32 LT.										
			160+76 LT.	162+52 LT.	0.22 A±									
10A	KIRBY, DONALD R. & DORIS E.	H&W 35	173+10 RT.	174+30 RT.	0.01 A±		SLOPE (T) (0.02 A±) CULVERT (P)	WD	8-31-78	BELVIDERE	15	316 317	414 S.F.± 825 S.F.±	
			173+60 RT.	174+28 RT.										
			174+15 RT.	174+28 RT.										
			173+11 RT.	174+28 RT.	0.22 A±									
10B		35	173+06 RT.	174+44 RT.	0.07 A±		ALL R.T. & I.					(3225 S.F.±) HWY. EASE. VT. RTE. 109		
10C		34	161+22 RT.	162+90 RT.	N/A		ALL R.T. & I.						R.O.W.	
				TOTAL	0.08 A±	0.22 A±								
11	BOULAY, GAETAN J.	34	161+22 RT.	162+90 RT.	N/A	N/A	ALL R.T. & I.	WDOE	8-31-78	BELVIDERE	15	314 315	R.O.W.	
12	RILEY, THOMAS J. RILEY, TIMOTHY P. RILEY, JAMES H.	34	161+22 RT.	162+90 RT.	N/A	N/A	ALL R.T. & I.	OPT.	7/25/78	BELVIDERE	15	340-45	R.O.W.	

TABLE OF REVISIONS

REVISION NO.	SHEET NO.	DESCRIPTION OF REVISION	DATE	MADE BY	APPROVED BY
48	17,37 38,40	Parcel # 28A, Eldred, added slope rights (T) and "BY option only" per CO 3775	4/11/78	JGM	T.P.M.
49	15,16 37	Parcel # 31A, Laduc, added slope rights (T) and "BY option only" per CO 3776	4/11/78	JGM	T.P.M.
50	21,41 42,44	Parcel # 36A, Mutual Land Management, added slope rights (T) and "BY option only" per CO 3777	4/11/78	JGM	T.P.M.
51	22,42	Parcel # 37A, Jackson, added slope rights (T) and "BY option only" per CO 3778	4/11/78	JGM	T.P.M.
52	23,43 45,47	Parcel # 40A, Tallman, added slope rights (T) and "BY option only" per CO 3779	4/11/78	JGM	T.P.M.
53	24,47	Parcel # 41A, Mazza, added slope rights (T) and "BY option only" per CO 3780	4/11/78	JGM	T.P.M.
54	25,47	Parcel # 44A, Hobart, added slope rights (T) and "BY option only" per CO 3781	4/11/78	JGM	T.P.M.
55	26,47 48	Parcel # 49A, Villeneuve, added slope rights (T) and "BY option only" per CO 3782	4/11/78	JGM	T.P.M.
56	28,48	Parcel # 50A, Mullen, added slope rights (T) and "BY option only" per CO 3783	4/11/78	JGM	T.P.M.
57	29,48 49	Parcel # 59A, Kneen, added slope rights (T) and "BY option only" per CO 3784	4/11/78	JGM	T.P.M.
58	29,30 48,49 50	Parcel # 60A, Lawrence, added slope rights (T) and "BY option only" per CO 3785	4/11/78	JGM	T.P.M.
59	31,40 41	Parcel # 66A, Baker, added slope rights (T) and "BY option only" per CO 3786	4/11/78	JGM	T.P.M.
60	13,36	Parcel # 20A, Wescom, moved take line in 10', and added two slope rights per CO 3795	4/12/78	JGM	T.P.M.

MADE BY: K.D.P. DATE: 6-2-77
CHECKED BY: J.D.P. DATE: 6-2-77

DR. RT. — DRAINAGE RIGHT
DIT. RT. — DITCHING RIGHT
CH. RT. — CHANNEL RIGHT
DRIVE RT. — DRIVE RIGHT
CUL. RT. — CULVERT RIGHT
ⓓ — DEMOLITION OR REMOVAL
W — WATER SOURCES

————— PRESENT R.O.W.
- - - - - TAKING WITHOUT ACCESS
- - - - - TAKING WITHOUT ACCESS ALONG PROPERTY LINES
- - - - - TAKING WITH ACCESS
(P) — PERMANENT EASEMENT
(T) — TEMPORARY EASEMENT

LEGEND

SR — SR — SLOPE RIGHTS
P — P — PROPERTY LINE
— Δ — Δ — TOP OF CUT
— ○ — ○ — TOP OF SLOPE

APPROVED: *Thomas P. Mullen* DATE: 6-30-77
CHIEF OF PLANS & TITLES

PROJECT: BELVIDERE

NO. RS0282 (2)

SHEET 9 OF 51

ROW

STATE OF VERMONT
DEPARTMENT OF HIGHWAYS
RIGHT-OF-WAY PLANS
DETAIL SHEET

TABLE OF PROJECT PROPERTY ACQUISITION

PARCEL NO.	GRANTOR	SHEET NO.	BEGINNING STATION	ENDING STATION	TAKING	REM.	RIGHTS	TITLE TAKEN	DATE	TOWN OR CITY RECORDED	BK.	PG.	REMARKS		
16A	COX, CLEMENT W. & SHIRLEY J.	H&W	35	171+71 LT.	175+16 LT.	0.13 Ac			OPT.	8-1-79	BELVIDERE	16	95-97	475 SF ± 20' GRAVEL, M.P. 03.31 DRIVE PERMIT DATE: DRIVE RELEASE DATE: DRIVE PERMIT DATE: DRIVE RELEASE DATE: DRIVE PERMIT DATE: GRAVEL PARKING AREA	
				171+81 LT.	174+37 LT.										
				172+80 LT.											
				171+50 LT.	174+50 LT.										
16B			35	171+37 LT.	174+37 LT.		1.44 Ac							HWY. EASE. VT. RTE. 109	
				172+16 LT.	172+56 LT.										
				171+92 LT.	175+14 RT.	0.18 Ac									
				TOTAL	0.31 Ac	1.44 Ac									
17A	ROYER, EDGAR & JEANNE B.	H&W	35	172+44 RT.	172+75 RT.	0.01 Ac			WD.	9-28-78	BELVIDERE	15	360-361	32 SF ± 15' GRAVEL, M.P. 03.31 DRIVE PERMIT DATE: DRIVE RELEASE DATE:	
				172+20 RT.	172+89 RT.										
				172+60 RT.											
17B			35	171+22 RT.	172+75 RT.	0.35 Ac								(3800 S.F. ±) HWY. EASE. VT. RTE. 109	
				171+22 RT.	172+75 RT.	0.09 Ac									
				TOTAL	0.10 Ac	0.35 Ac									

TABLE OF REVISIONS

REVISION NO.	SHEET NO.	DESCRIPTION OF REVISION	DATE	MADE BY	APPROVED BY
73	17, 18	PARCEL #28C-ELDRD-DELETED (BY OPTION ONLY) FOR DRIVE AT 230+00 RT., PARCEL #30A & 30B-SCHROEDER, STA. 238+25 LT. & STA. 238+25 RT. PER C.O. # 3934	7-7-78	P.J.H.	
74	4, 3, 34	Parcel #6, Jacobs, Change Property Owner to Edward E. Leduc. Per C.O. # 3813	7-19-78	A.G.S.	T.M.
75	4, 27, 46	Parcel #53, Kourkoulis, Changed Title to P.D. Boucher; Parcel #54 Deleted Per C.O. # 3826	7-19-78	A.G.S.	T.M.
76	4, 19, 31	Parcel #31, Leduc, Changed Title to Rottling Brook Timberlands, Inc. & Combine Take off 25' & 66' Deleted Parcel #66 Per C.O. # 3942 & 3943	7-19-78	A.G.S.	T.M.
77	4, 42, 43	Parcel #39, Bertram, Remove Billie Ann from Title Per C.O. # 3951	7-20-78	A.G.S.	T.M.
78	5	PARCEL #3C-LOCKE; ADDED ALL RT. & I. TO TAKE. PER. C.O. # 3952	7-25-78	P.J.H.	T.M.
79	31, 35	Parcel #67, Slayton Estate, Change Title to Eviden Slayton, Charles Slayton, Jack Dwight Slayton. Per C.O. # 3960	7-26-78	A.G.S.	
80	19	Parcel #31, Rottling Brook Timberlands, Inc. Add Temporary Slope Rights, Sta. 51+40 Lt. & 282+00 Lt. Changed Slope Rt. Areas from 500 SF to 1200 SF & 2200 SF & 1900 SF, Respectively. Per C.O. # 3961	7-27-78	A.G.S.	
81	14, 36	Parcel #22, Martell, Add All RT & I. to Waterline Take Culvert @ Sta. 191+09 Lt. & Sta. 191+12 Rt. Per C.O. # 3972	8-9-78	A.G.S.	T.M.
82	8, 34	PARCEL #8A, SLAYTON; DELETED ALL RIGHTS & EASEMENTS. ACQUISITION IS A TOTAL TAKE. PER. C.O. # 3999	8/23/78	P.J.H.	T.M.
83	10, 41	Parcel #34, Kenny, Moved Drive & Culvert at 257+00 Rt. & 255+80 Rt. Per C.O. # 3994	8/23/78	A.G.S.	
84	44	STA. 287+11 LT. - DELETED BARRICADE PER. C.O. # 4000	8/31/78	P.J.H.	
85	22, 42	PARCEL #37 JACKSON, RELOCATED DRIVE RT. FROM STA. 264+50 RT. TO STA. 266+50 RT. PER C.O. # 4005	9/14/78	P.J.H.	
86	25, 47	PARCEL #44 HOBART, REVISED SLOPE RIGHTS FROM STA. 310+50 LT. TO STA. 313+75 LT. PER C.O. # 4006	9/14/78	P.J.H.	
87	7	PARCEL #7B RICHARD, REVISED BEGINNING STA. OF SLOPE RT. CHANGED 176+50 RT. TO 175+70 RT. PER C.O. # 4022	9/15/78	P.J.H.	

MADE BY: K.D.P. DATE: 6-2-77
CHECKED BY: W.E.B. DATE: 6-2-77
DR RT - DRAINAGE RIGHT
DT RT - DITCHING RIGHT
CH RT - CHANNEL RIGHT
DRIVE RT - DRIVE RIGHT
CUL. RT - CULVERT RIGHT
(D) - DEMOLITION OR REMOVAL
(W) - WATER SOURCES

PRESENT R.O.W.
--- TAKING WITHOUT ACCESS
--- TAKING WITHOUT ACCESS ALONG PROPERTY LINES
--- TAKING WITH ACCESS
(P) PERMANENT EASEMENT
(T) TEMPORARY EASEMENT

LEGEND
SR SR SLOPE RIGHTS
P P PROPERTY LINE
-Δ- Δ- TOP OF CUT
-O- O- TOP OF SLOPE

APPROVED: Thomas P. Mayo DATE: 6-30-77
CHIEF OF PLANS & TITLES

PROJECT BELVIDERE
NO. RSO 282 (2)
SHEET 11 OF 31

STATE OF VERMONT
DEPARTMENT OF HIGHWAYS
RIGHT-OF-WAY PLANS
DETAIL SHEET

TABLE OF PROJECT PROPERTY ACQUISITION

PARCEL NO.	GRANTOR	SHEET NO.	BEGINNING STATION	ENDING STATION	TAKING	REM.	RIGHTS	TITLE TAKEN	DATE	TOWN OR CITY RECORDED	BK.	PG.	REMARKS	
18A	BARRY, KENNETH W.	35	180+18 LT.	184+05 LT.	0.28 Ac	*	SLOPE (T) (0.02 A±) DRIVE (T)	W.D.	7-14-79	BELVIDERE	16	334-14	1050 S.F. 15' GRAVEL, M.P. 03.51 DRIVE RELEASE DATE: DRIVE PERMIT DATE: 15' GRAVEL, M.P. 03.53 DRIVE RELEASE DATE: DRIVE PERMIT DATE: 1269 SF. (BY OPTION ONLY)	
			181+30 LT.	183+50 LT.			DRIVE (T)							
			183+85 LT.											
			181+10 LT.	183+50 LT.				SLOPE (T) (0.03 A±)						
18B		35, 36	180+02 RT.	191+22 RT.	0.80 Ac		SLOPE (T) (150 S.F.) DRIVE (T)						15' GRAVEL, M.P. 03.53 DRIVE RELEASE DATE: DRIVE PERMIT DATE: 15' GRAVEL, M.P. 03.60 DRIVE RELEASE DATE: DRIVE PERMIT DATE: WATERLINE BURIED POWER LINE 1954 S.F. (BY OPTION ONLY)	
			183+60 RT.	182+20 RT.			DRIVE (T)							
			187+30 RT.											
			181+82 LT.	181+76 RT.				ALL RT. & I.						
			188+15 RT.	188+45 LT.				ALL RT. & I.						
			187+25 LT.	188+13 RT.				ALL RT. & I.						
			191+05 RT.					CULVERT & DRAINAGE (P)						
			180+25 RT.	182+50 RT.				SLOPE (T) (0.04 A±)						
			180+02 RT.	191+22 RT.			13.00 Ac							
			18C		35, 36	180+10 RT.	191+19 RT.	0.89 Ac		ALL RT. & I.				
				107A L	1.97 Ac	14.28 Ac								
19A	DYER, S. ELDON & JOAN C.	H & W	184+02 LT.	188+32 LT.	0.32 Ac		DRIVE (T)	W.D.	9-21-78	BELVIDERE	15	338-9	15' GRAVEL, M.P. 03.59 DRIVE RELEASE DATE: DRIVE PERMIT DATE:	
			187+00 LT.	188+32 LT.			156.80Ac							

PARCEL 19 CONTINUED ON NEXT SHEET

TABLE OF REVISIONS

REVISION NO.	SHEET NO.	DESCRIPTION OF REVISION	DATE	MADE BY	APPROVED BY
88	21, 22, 44, 44	PARCEL # 36 - KEATING, CHANGE IN TITLE FROM "MUTUAL LAND MANAGEMENT & DEVELOPMENT OF VERMONT, INC." TO PIERSON KEATING, ALSO CHANGED P/L'S TO CREATE NEW PARCEL # 68 FOR GEORGE & ELAINE GAY. PER C.O. # 4024	9/25/78	P.J.H.	T.P.M.
89	22, 42	PARCEL # 38 - BLAIR, CHANGED PROPERTY LINES AS REQUIRED BY CORRECTIVE DEED. PER C.O. # 4025	9-25-78	P.J.H.	T.P.M.
90	9	PARCEL # 9 - YOUNG, ADDED "ALL R.T. #1." AT 173+25 RT. FOR SPRING # W-9. PER C.O. # 4029.	9-22-78	P.J.H.	T.P.M.
91	15, 41, 48, 48	PARCEL # 26 - MANN, REVISED P/L ON CROMO FLEX, ALSO REVISED REMAINDER FROM 3.35 A± TO 5.3 A±. PER C.O. # 4032	9-22-78	P.J.H.	T.P.M.
92	13, 36	PARCEL # 20 - WESCOM, REVISED BACK PROPERTY LINE & ADDED SEPTIC TANK & WATER LINE TO HOUSE. PER C.O. # 4050	10-3-78	P.J.H.	T.P.M.
93	35	CORRECT GRADE LINE IN PROFILES BETWEEN STA 181+02 AND STA 183+05 PER REVISED DESIGN & CO # 4362	5-22-79	DON	T.P.M.
94	11, 33	PARCEL # 16 COX, RELOCATE DRIVE FROM 179+40 LT. TO 179+50 PER REVISED DESIGN AND CO # 4065	5-22-79	DON	T.P.M.
95	11, 35	PARCEL # 16 COX, ADDED DRIVE (COMMON) DRIVE PER REVISED DESIGN & CO # 4376	5-29-79	DON	T.P.M.
96	25, 27	PARCEL # 44 HOBART ADDED DRIVE AT STA 311+60 PER CO # 4380	6-7-79	DON	W.E.B.
97	21, 42	PARCEL # 36 KEATING ADDED DRIVE AT STA 260+00 RT. PER CO # 4389	6-7-79	DON	W.E.B.
98	23, 48	PARCEL # 59 KEANEY ADDED TWO DRIVES 1 AT 327+00 LT. AND 1 AT 329+00 RT. PER CO # 4381	6-7-79	DON	E.A.
99	14	PARCEL # 23 LEBOEUF REVISED TAKE AREAS, 23A - 0.50 A± TO 0.70 A±, 23B - 0.31 A± TO 0.54 A±, AND TOTAL TAKE FROM 0.91 A± TO 1.05 A± PER CO # 4396	6-7-79	DON	W.E.B.
100	23, 23, 44	PARCEL # 34 BERMAN, TITLE CHANGE PER C.O. # 4404	6-7-79	DON	W.E.B.

MADE BY: kdp DATE: 6-2-77
CHECKED BY: jdp DATE: 6-2-77

DR. RT. - DRAINAGE RIGHT
DIT. RT. - DITCHING RIGHT
CH. RT. - CHANNEL RIGHT
DRIVE RT. - DRIVE RIGHT
CUL. RT. - CULVERT RIGHT
⊖ - DEMOLITION OR REMOVAL
W - WATER SOURCES

PRESENT R.O.W.
--- TAKING WITHOUT ACCESS
--- P --- TAKING WITHOUT ACCESS ALONG PROPERTY LINES
--- L --- TAKING WITH ACCESS
(P) PERMANENT EASEMENT
(T) TEMPORARY EASEMENT

LEGEND
SR - SR SLOPE RIGHTS
P - P PROPERTY LINE
△ - △ TOP OF CUT
○ - ○ TOE OF SLOPE

APPROVED: *Thomas P. May* DATE: 8-20-77
CHIEF OF PLANS & TITLES

PROJECT: BELVIDERE
NO. RS 0282 (2)
SHEET 12 OF 51

STATE OF VERMONT
DEPARTMENT OF HIGHWAYS
RIGHT-OF-WAY PLANS
DETAIL SHEET

TABLE OF PROJECT PROPERTY ACQUISITION

PARCEL NO.	GRANTOR	SHEET NO.	BEGINNING STATION	ENDING STATION	TAKING	REM.	RIGHTS	TITLE TAKEN	DATE	TOWN OR CITY RECORDED	BK.	PG.	REMARKS	
19 B	DYER, S. ELDON & JOAN G.	H&W 35,36	184+00 RT.	188+30 LT.	0.24 A±		ALL R.T. & I.						HWY. EASE. VT. RTE. 109	
			TOTAL		0.56 A±	158.80 A±								
20 A	WESCOM, ARNOLD L. & PAMELA J.	H&W 36	188+30 LT.	191+13 LT.	0.12 A±		DRIVE (T)	MD.	7-12-79	BELVIDERE	16	37-38	15' GRAVEL, W.P. 03.63 DRIVE RELEASE DATE: DRIVE PERMIT DATE:	
			189+20 LT.	189+50 LT.			SLOPE (T)	(225 SF.)						
			190+30 LT.	191+11 LT.			SLOPE (T)	(35 SF.)						
20 B		36	188+32 LT.	191+09 LT.		0.90 A±								
			188+29 LT.	191+16 RT.	0.16 A±		ALL R.T. & I.						HWY. EASE. VT. RTE. 109	
			TOTAL		0.28 A±	0.90 A±								
21 A	BRULEY, WILSON BRULEY, OMER POQUETTE, ROGER	36	191+09 LT.	193+15 LT.	0.14 A±		DRIVE (T)	COND.	6-21-79	BELVIDERE	16	46-48	15' GRAVEL, W.P. 03.70 DRIVE RELEASE DATE: DRIVE PERMIT DATE:	
			192+35 LT.	191+09 LT.		0.96 A±								
21 B		36	191+13 LT.	193+14 LT.	0.12 A±		ALL R.T. & I.						HWY. EASE. VT. RTE. 109	
			TOTAL		0.26 A±	0.96 A±								

TABLE OF REVISIONS

REVISION NO.	SHEET NO.	DESCRIPTION OF REVISION	DATE	MADE BY	APPROVED BY
101	18,40 41	PARCEL #31, RATTILING BROOK TIMBER LANDS INC.; CHANGED DRIVE AT 240+15 LT TO COMMERCIAL & ADDED DRIVE AT 241+20 LT PER REVISED DESIGN AND C.O.#4374	6-13-79	SB	T.P.M.
102	11,35	PARCEL #16, COX; CHANGED DRIVE AT 172+80 LT PER REVISED DESIGN AND C.O.#4378	6-13-79	SJB	T.P.M.
103	5,34	PARCEL #3 LOCKE, DELETED OPTION SLOPE AT FROM 133+00 LT TO 159+25 LT PER REVISED DESIGN AND C.O.#4402	6-13-79	SB	T.P.M.
104	36, 8	PARCEL #23 LeBOEUF, Tatro, Changed Location of Wood Spring Box from sta. 194+95 100' LT TO 196+55 100' LT. Per C.O.#4424	11-18-80	B.A.M.	W.S.B.
105	23,44 45,47 24,25	Parcel #40 TALLMAN, Revised layouts due to revised center line. Affected taking areas & various rts. Per C.O.#4495	6-8-81	JDP	T.P.M.
106	32,44 45	Revised stationing of Relinquish No. II & Maint. Agree Area No. 5 Per C.O.#4496	6-8-81	JDP	T.P.M.
107	11,43 36,37 45,50	Parcel #22 Martel-deleted drain at approx sta. 197+00 Rts; delete new pipes at stas. 197+13 Rts, 199+00 Rts; delete approach at 199+00 Rts; deleted ditch at 195+65 Lt - 196+00 Lt. also 192+65 Lt - 195+33 Lt; added new pipes at 197+00 Lt & 196+23. Also deleted Maint. Agree. Area No. 5 Per C.O.#5009	6-24-81	B.A.M.	JDP
108	34	PARCEL #5 Town of Belvidere School District - Added Design Changes Per Special Agreements Per C.O.#5026	7-30-81	Kep	T.P.M.
109	14,34	Parcel #22 (Martel), Created new parcel, 22 C. Per C.O.#5116	10-9-81	N.W.I.	
110	13,34	Parcel #28A Elbach, Added Dr. RT (P) AT 214+00 LT - 217+55 LT	1-6-82	D.A.M.	T.P.M.

MADE BY: K.D.P. DATE 8-3-77
CHECKED BY: J.D.P. DATE 8-3-77

DR. RT - DRAINAGE RIGHT
DIT. RT - DITCHING RIGHT
CH. RT - CHANNEL RIGHT
DRIVE RT - DRIVE RIGHT
CUL. RT - CULVERT RIGHT
ⓓ - DEMOLITION OR REMOVAL
Ⓜ - WATER SOURCES

PRESENT R.O.W.
--- TAKING WITHOUT ACCESS
--- P --- TAKING WITHOUT ACCESS ALONG PROPERTY LINES
--- TAKING WITH ACCESS
(P) PERMANENT EASEMENT
(T) TEMPORARY EASEMENT

LEGEND

SR - SR - SLOPE RIGHTS
P - P - PROPERTY LINE
△ - △ - TOP OF CUT
○ - ○ - TOE OF SLOPE

APPROVED: Thomas Meigs DATE 8-30-77
CHIEF OF PLANS & TITLES

PROJECT BELVIDERE
NO. RSO282 (2)
SHEET 13 OF 51

STATE OF VERMONT
DEPARTMENT OF HIGHWAYS
RIGHT-OF-WAY PLANS
DETAIL SHEET

TABLE OF PROJECT PROPERTY ACQUISITION

PARCEL NO.	GRANTOR	SHEET NO.	BEGINNING STATION	ENDING STATION	TAKING	REM.	RIGHTS	TITLE TAKEN	DATE	TOWN OR CITY RECORDED	BK.	PG.	REMARKS		
22 A	MARTEL, RALPH & HUGETTE	H & W	36	191+19 RT.	197+99 RT.	0.45 A±			COND.	6-21-79	BELVIDERE	16	46-68	15' GRAVEL, M.P. 03.70 DRIVE RELEASE DATE: DRIVE PERMIT DATE:	
				191+65 RT.	192+80 RT.										
				197+75 RT.	191+09 LT.	191+22 RT.									
			191+22 RT.	206+22 RT.		11.20 A±									
22 B			36,37	191+16 RT.	201+69 RT.	0.60 A±	ALL R.T. & I.							HWY. EASE. VT. RTE. 109	
22 C			36	196+23 RT.		0.01 A±	CULVERT (P) & DITCH (P)	W.D.O.E.	11-13-82	BELVIDERE	16	500-01	440 S.E. ± BY OPTION ONLY		
				TOTAL		1.05 A±	11.20 A±								
23 A	Le BOEUF, RICHARD TATRO, MORTON (LIFE ESTATE)		36,37	193+14 LT.	199+64 LT.	0.70 A±		COND.	6-21-79	BELVIDERE	16	46-68	15' GRAVEL, M.P. 03.78 DRIVE RELEASE DATE: DRIVE PERMIT DATE:		
				195+50 LT.											15' GRAVEL, M.P. 03.78 DRIVE RELEASE DATE: DRIVE PERMIT DATE:
				197+00 LT.											
				199+15 LT.	199+64 LT.		30.40 A±								
23 B			36,37	193+13 LT.	199+32 LT.	0.36 A±	ALL R.T. & I.							HWY. EASE. VT. RTE. 109	
				TOTAL		1.06 A±	30.40 A±								

TABLE OF REVISIONS

REVISION NO.	SHEET NO.	DESCRIPTION OF REVISION	DATE	MADE BY	APPROVED BY

MADE BY: K.D.P. DATE 6-3-77
CHECKED BY: J.D.P. DATE 6-3-77

DR RT - DRAINAGE RIGHT
DIT RT - DITCHING RIGHT
CH RT - CHANNEL RIGHT
DRIVE RT - DRIVE RIGHT
CUL RT - CULVERT RIGHT
⊙ - DEMOLITION OR REMOVAL
W - WATER SOURCES

————— PRESENT R.O.W.
/// ——— TAKING WITHOUT ACCESS
/// P ——— TAKING WITHOUT ACCESS ALONG PROPERTY LINES
————— TAKING WITH ACCESS
(P) PERMANENT EASEMENT
(T) TEMPORARY EASEMENT

LEGEND

SR ——— SR ——— SLOPE RIGHTS
P ——— P ——— PROPERTY LINE
△ ——— △ ——— TOP OF CUT
○ ——— ○ ——— TOP OF SLOPE

APPROVED: Thomas P. Mayo DATE 6-30-77
CHIEF OF PLANS & TITLES

PROJECT BELVIDERE

NO. RS 0282 (2)

SHEET 14 OF 51

STATE OF VERMONT
DEPARTMENT OF HIGHWAYS
RIGHT-OF-WAY PLANS
DETAIL SHEET

TABLE OF PROJECT PROPERTY ACQUISITION

PARCEL NO.	GRANTOR	SHEET NO.	BEGINNING STATION	ENDING STATION	TAKING	REM.	RIGHTS	TITLE TAKEN	DATE	TOWN OR CITY RECORDED	BK.	PG.	REMARKS	
24 A	LOFOUNTAIN, HARRY KEITH, KENNETH KEITH, LEROY	37	199+32 RT.	202+70 RT.	1.00 A±			CONO.	6-21-79	BELVIDERE	16	46-68	SEPTIC TANK CANP 4' CONC. TILE WELL 1050 SF± (BY OPTION ONLY)	
			202+00 LT. 202+30 LT. 202+50 RT. 202+00 LT. 201+00 LT.	202+48 LT. 202+48 LT.				SLOPE (T) (125 SF±) SLOPE (T) (0.03 A±)	W.D.	6-30-79	BELVIDERE	16		75-76
			199+64 LT.	202+48 LT.	0.80 A±									
24 B		37	199+25 RT.	202+72 RT.	0.20 A±		ALL R.T.A.I.						HWY. EASE. VT. RTE. 109	
			TOTAL		1.20 A±	0.80 A±								
25	MANN, ROGER W.	37	202+48 LT.	206+00 LT.	0.80 A±		SLOPE (T) (0.06 A±)						2425 S.F± 15' GRAVEL W.P. 03 95 DRIVE RELEASE DATE DRIVE PERMIT DATE	
			202+48 LT. 206+19 LT. 205+80 LT.	205+30 LT. 206+73 LT.			CHANNEL (P) (0.21 A±) DRIVE (T)							
			202+48 LT.	206+54 LT.	1300.00 A±									
			202+45 LT. 206+50 LT.	205+40 LT. 206+70 LT.			SLOPE (T) (0.07 A±) CHANNEL (T) (400 SF±)							
TOTAL		0.80 A±	1300.00 A±											
26	MANN, JAMES H. & DONNA L.	H&W 37	206+54 LT.	207+97 LT.			CHANNEL (P) (0.13 A±)	W.D.	6-22-79	BELVIDERE	15	52	4050 S.F± (BY OPTION ONLY) (BY OPTION ONLY)	
			206+20 LT. 206+73 LT. 206+20 LT.	209+93 LT. 206+90 LT. 209+85 LT.			SLOPE (T) (0.09 A±) CHANNEL (T) (3605E±) SLOPE (T) (0.09 A±)							
			206+60 LT.	210+51 LT.	5.30 A±									

TABLE OF REVISIONS

REVISION NO.	SHEET NO.	DESCRIPTION OF REVISION	DATE	MADE BY	APPROVED BY

MADE BY: K.D.P. DATE 6-3-77
CHECKED BY: J.D.P. DATE 6-3-77

DR. RT. - DRAINAGE RIGHT
DIT. RT. - DITCHING RIGHT
CH. RT. - CHANNEL RIGHT
DRIVE RT. - DRIVE RIGHT
CUL. RT. - CULVERT RIGHT
ⓓ - DEMOLITION OR REMOVAL
Ⓜ - WATER SOURCES

PRESENT R.O.W.
--- --- --- TAKING WITHOUT ACCESS
--- P --- TAKING WITHOUT ACCESS ALONG PROPERTY LINES
--- L --- TAKING WITH ACCESS
(P) PERMANENT EASEMENT
(T) TEMPORARY EASEMENT

LEGEND
SR SR SLOPE RIGHTS
P L PROPERTY LINE
-Δ-Δ-Δ- TOP OF CUT
-O-O-O- TOE OF SLOPE

APPROVED: [Signature] DATE 6-3-77
CHIEF OF PLANS & TITLES

PROJECT BELVIDERE
NO. RS0282 (2)
SHEET 15 OF 51

STATE OF VERMONT
DEPARTMENT OF HIGHWAYS
RIGHT-OF-WAY PLANS
DETAIL SHEET

TABLE OF PROJECT PROPERTY ACQUISITION

PARCEL NO.	GRANTOR	SHEET NO.	BEGINNING STATION	ENDING STATION	TAKING	REM.	RIGHTS	TITLE TAKEN	DATE	TOWN OR CITY RECORDED	BK.	PG.	REMARKS
27A	MacKENZIE, ALICE	37	212+35 RT. 209+25 RT.	213+06 RT.	0.03 A±		DRIVE (T)	COND.	6-21-79	BELVIDERE	16	46-68	(1491 S.F.±) 15' GRAVEL, M.P. 04.02 DRIVE RELEASE DATE: DRIVE PERMIT DATE:
			205+50 RT.			12.66 A±							
27B		48	318+75 RT.		N/A		ALL R.T. & I.						R.O.W.
				TOTAL	0.03 A±	12.66 A±							

TABLE OF REVISIONS

REVISION NO.	SHEET NO.	DESCRIPTION OF REVISION	DATE	MADE BY	APPROVED BY

MADE BY: J.D.P. DATE 6-3-77
CHECKED BY: J.D.P. DATE 6-3-77

DR. RT. - DRAINAGE RIGHT
DIT. RT. - DITCHING RIGHT
CH. RT. - CHANNEL RIGHT
DRIVE RT. - DRIVE RIGHT
CUL. RT. - CULVERT RIGHT
ⓓ - DEMOLITION OR REMOVAL
W - WATER SOURCES

PRESENT R.O.W.
--- TAKING WITHOUT ACCESS
--- TAKING WITHOUT ACCESS ALONG PROPERTY LINES
--- TAKING WITH ACCESS
(P) PERMANENT EASEMENT
(T) TEMPORARY EASEMENT

LEGEND

SR - SR SLOPE RIGHTS
P - P PROPERTY LINE
Δ - Δ TOP OF CUT
○ - ○ TDE OF SLOPE

APPROVED: _____ DATE: _____
CHIEF OF PLANS & TITLES

PROJECT BELVIDERE
NO. RS0282 (2)
SHEET 16 OF 51

STATE OF VERMONT
DEPARTMENT OF HIGHWAYS
RIGHT-OF-WAY PLANS
DETAIL SHEET

TABLE OF PROJECT PROPERTY ACQUISITION

PARCEL NO.	GRANTOR	SHEET NO.	BEGINNING STATION	ENDING STATION	TAKING	REM.	RIGHTS	TITLE TAKEN	DATE	TOWN OR CITY RECORDED	BK.	PG.	REMARKS
28A	ELDRED, MAURICE E., SR. & HERSA L.	HAW 37, 39	212+71 LT.	223+90 LT.	0.60 Ac		SLOPE (T) (0.16 A±)	W.O.	6-2-79	BELVIDERE	16	11-12	(BY OPTION ONLY) 2100 S.F.± (BY OPTION ONLY) 480 S.F.± 15' GRAVEL, M.P. 04.20 DRIVE RELEASE DATE: DRIVE PERMIT DATE: SPRING SPRING
			209+85 LT.	214+00 LT.		SLOPE (T) (0.14 A±)							
			208+75 LT.	214+30 LT.			SLOPE (T) (0.05 A±)						
			215+30 LT.	217+70 LT.			SLOPE (T) (0.01 A±)						
			215+80 LT.	217+20 LT.			DRIVE (T)						
			219+00 LT.										
			223+50 LT.	223+90 LT.			SLOPE (T) (300 S.F.±)						
			211+40 LT.										
			212+70 LT.										
28B		39, 40	224+37 LT.	231+03 LT.	0.13 Ac		SLOPE (T) (125 S.F.±)						15' GRAVEL, M.P. 04.38 DRIVE RELEASE DATE: DRIVE PERMIT DATE:
			224+42 LT.	224+52 LT.		DRIVE (T)							
			228+15 LT.										
			231+00 LT.	231+02 LT.			DITCH (P)						
28C		39, 40	213+05 RT.	231+12 RT.	1.45 Ac	67.20 Ac	DRAINAGE (P)						1100 S.F.± 15' GRAVEL, M.P. 04.15 DRIVE RELEASE DATE: DRIVE PERMIT DATE: 15' GRAVEL, M.P. 04.41 DRIVE RELEASE DATE: DRIVE PERMIT DATE:
			213+50 RT.	214+60 RT.			SLOPE (T) (40 S.F.±)						
			214+40 RT.	214+60 RT.			SLOPE (T) (0.03 A±)						
			219+25 RT.	221+85 RT.			SLOPE (T) (200 S.F.±)						
			221+15 RT.	228+00 RT.			CULVERT & DRAINAGE (P)						
			227+62 RT.				DRIVE (T)						
			216+50 RT.										
			230+00 RT.				DRIVE (T)						
28D		37, 39, 40	215+50 LT.	231+08 RT.	1.75 Ac		ALL R.T. & I.						HWY. EASE, VT. RTE. 109
28E		39	223+85 LT.	224+42 LT.	0.03 Ac		ALL R.T. & I.						(1300 S.F.±) HWY. EASE, T.H. 11
28F			214+00 LT.	217+55 LT.	200.00 Ac		DITCH (P) (0.08 A±)	W.D.E.	8-18-82	BELVIDERE	45	468-69	3840 S.F.± (BY OPTION ONLY)
			210+51 LT.	231+02 LT.									
			TOTAL		3.96 Ac	267.20 Ac							

TABLE OF REVISIONS

REVISION NO.	SHEET NO.	DESCRIPTION OF REVISION	DATE	MADE BY	APPROVED BY

MADE BY: K. D. P. DATE: 6-3-77
CHECKED BY: J. D. P. DATE: 6-3-77

DR. RT. - DRAINAGE RIGHT
DIT. RT. - DITCHING RIGHT
CH. RT. - CHANNEL RIGHT
DRIVE RT. - DRIVE RIGHT
CUL. RT. - CULVERT RIGHT
⊖ - DEMOLITION OR REMOVAL
W - WATER SOURCES

PRESENT R.O.W.
--- --- TAKING WITHOUT ACCESS
--- P --- TAKING WITHOUT ACCESS ALONG PROPERTY LINES
--- --- TAKING WITH ACCESS
(P) PERMANENT EASEMENT
(T) TEMPORARY EASEMENT

LEGEND

SR - SR - SLOPE RIGHTS
P - P - PROPERTY LINE
△ - △ - TOP OF CUT
○ - ○ - TOP OF SLOPE

APPROVED: [Signature] DATE: 6-3-77
CHIEF OF PLANS & TITLES

PROJECT BELVIDERE
NO. RS0282 (2)
SHEET 17 OF 51

STATE OF VERMONT
DEPARTMENT OF HIGHWAYS
RIGHT-OF-WAY PLANS
DETAIL SHEET

TABLE OF PROJECT PROPERTY ACQUISITION

PARCEL NO.	GRANTOR	SHEET NO.	BEGINNING STATION	ENDING STATION	TAKING	REM.	RIGHTS	TITLE TAKEN	DATE	TOWN OR CITY RECORDED	BK.	PG.	REMARKS
29	PELLETIER, JOSEPH A.	37,39	211+75 RT.				DRIVE (T)	W.D.E.	10-25-78	BELVIDERE	15	37-372	15' GRAVEL, M.P. 04.06 DRIVE RELEASE DATE: DRIVE PERMIT DATE:
30 A	SCHROEDER, MARK C.W. & SUZANNAH S.	40	231+00 LT. 231+00 LT. 236+20 RT. 236+00 LT.	238+94 LT. 236+40 LT.	0.45 A± 62.40 A±		DITCH (P) ALL R.T. & I. DRIVE (T)	COND.	6-21-79	BELVIDERE	16	46-68	40 S.F.± BURIED POWERLINE 15' GRAVEL, M.P. 04.53 DRIVE RELEASE DATE: DRIVE PERMIT DATE: WATERLINE 15' GRAVEL, M.P. 04.45 DRIVE RELEASE DATE: DRIVE PERMIT DATE: 15' GRAVEL, M.P. 04.58 DRIVE RELEASE DATE: DRIVE PERMIT DATE:
30 B		40	231+08 RT. 232+35 RT. 233+18 RT. 236+05 RT.	240+87 RT. 234+85 RT.	0.72 A±		SLOPE (T) (0.02 A±) DITCH & DRAINAGE (P) DRIVE (T)						1050 S.F.± 15' GRAVEL, M.P. 04.53 DRIVE RELEASE DATE: DRIVE PERMIT DATE: 15' GRAVEL, M.P. 04.62 DRIVE RELEASE DATE: DRIVE PERMIT DATE: 15' GRAVEL, M.P. 04.58 DRIVE RELEASE DATE: DRIVE PERMIT DATE:
30 C		40	231+03 LT.	240+90 RT.	1.0 A±		ALL R.T. & I.						HWY. EASE. VT. RTE. 109
TOTAL					2.17 A±	132.80 A±							

TABLE OF REVISIONS

REVISION NO.	SHEET NO.	DESCRIPTION OF REVISION	DATE	MADE BY	APPROVED BY

MADE BY: K.D.P. DATE 6-3-77
 CHECKED BY: J.D.P. DATE 6-3-77

DR. RT. - DRAINAGE RIGHT
 DT. RT. - DITCHING RIGHT
 CH. RT. - CHANNEL RIGHT
 DRIVE RT. - DRIVE RIGHT
 CUL. RT. - CULVERT RIGHT
 (D) - DEMOLITION OR REMOVAL
 (W) - WATER SOURCES

PRESENT R.O.W.
 - - - - - TAKING WITHOUT ACCESS
 - - - - - TAKING WITHOUT ACCESS ALONG PROPERTY LINES
 - - - - - TAKING WITH ACCESS
 (P) PERMANENT EASEMENT
 (T) TEMPORARY EASEMENT

LEGEND

SR - SR - SLOPE RIGHTS
 P - P - PROPERTY LINE
 -Δ-Δ-Δ- TOP OF CUT
 -O-O-O- TOE OF SLOPE

APPROVED: _____ DATE _____
 CHIEF OF PLANS & TITLES

PROJECT BELVIDERE
 NO. RSO282 (2)
 SHEET 18 OF 51

STATE OF VERMONT
DEPARTMENT OF HIGHWAYS
RIGHT-OF-WAY PLANS
DETAIL SHEET

TABLE OF PROJECT PROPERTY ACQUISITION

PARCEL NO.	GRANTOR	SHEET NO.	BEGINNING STATION	ENDING STATION	TAKING	REM.	RIGHTS	TITLE TAKEN	DATE	TOWN OR CITY RECORDED	BK.	PG.	REMARKS		
31 A	RATTLING BROOK TIMBERLANDS, INC.	40,41	238+92 LT.	253+07 LT.	0.9 Ac		SLOPE (T) (0.02 A ±) SLOPE (T) (0.05 A ±) DRIVE (T)	W.D.	7-23-79	BELVIDERE	16	91-92	0.2005 F. ± (1,300 S.F. ±) BY OPTION ONLY 20' GRAVEL, M.P. 04 76 DRIVE RELEASE DATE: DRIVE PERMIT DATE: 15' GRAVEL, M.P. 04 73 DRIVE RELEASE DATE: DRIVE PERMIT DATE: 15' GRAVEL, M.P. 04 63 DRIVE RELEASE DATE: DRIVE PERMIT DATE:		
			244+50 LT.	246+50 LT.											
			246+50 LT.	249+50 LT.											
			248+00 LT.												
			249+15 LT.			DRIVE (T)									
			241+20 LT.			DRIVE (T)									
			251+40 LT.	252+00 LT.		62.4 Ac	SLOPE (T) (0.01 A ±)						(150 S.F. ±)		
			238+94 LT.	253+07 LT.											
31 B			238+88 LT.	252+61 LT.	0.77 Ac		ALL R. T. & I.						HWY. EASE. VT. 109		
				TOTAL	1.67 Ac	62.4 Ac									
32 A	LORD, PHILIP & RITA M.	H & W 40,41	240+85 RT.	254+89 RT.	0.98 Ac		DRIVE (T)	W.D.	9-19-78	BELVIDERE	15	3304	15' GRAVEL, M.P. 04.62 DRIVE RELEASE DATE: DRIVE PERMIT DATE: 15' GRAVEL, M.P. 04.73 DRIVE RELEASE DATE: DRIVE PERMIT DATE:		
			240+85 RT.												
			246+75 RT.			DRIVE (T)									
			251+35 RT.	251+90 RT.		SLOPE (T) (40 S.F. ±)									
			251+90 RT.	253+80 RT.		DRAINAGE (P)									
253+25 RT.	254+00 RT.		SLOPE (T) (80 S.F. ±)												
			240+85 RT.	254+77 RT.		12.80 Ac									
32 B		40,41	240+87 RT.	254+99 LT.	0.80 Ac		ALL R. T. & I.						HWY. EASE. VT. RTE. 109		
				TOTAL	1.78 Ac	12.80 Ac									

TABLE OF REVISIONS

REVISION NO.	SHEET NO.	DESCRIPTION OF REVISION	DATE	MADE BY	APPROVED BY

MADE BY: K.D.P. DATE 8-8-77
 CHECKED BY: J.D.P. DATE 8-8-77

DR. RT. — DRAINAGE RIGHT
 DT. RT. — DITCHING RIGHT
 CH. RT. — CHANNEL RIGHT
 DRIVE RT. — DRIVE RIGHT
 CUL. RT. — CULVERT RIGHT
 (D) — DEMOLITION OR REMOVAL
 (W) — WATER SOURCES

————— PRESENT R.O.W.
 // — // TAKING WITHOUT ACCESS
 // — P — // TAKING WITHOUT ACCESS ALONG PROPERTY LINES
 // — L — // TAKING WITH ACCESS
 (P) PERMANENT EASEMENT
 (T) TEMPORARY EASEMENT

LEGEND

— SR — SR — SLOPE RIGHTS
 — P — P — PROPERTY LINE
 — Δ — Δ — Δ — TOP OF CUT
 — O — O — O — TOE OF SLOPE

APPROVED _____ DATE _____
 CHIEF OF PLANS & TITLES

PROJECT BELVIDERE
 NO. RSO282 (2)
 SHEET 19 OF 51

STATE OF VERMONT
DEPARTMENT OF HIGHWAYS
RIGHT-OF-WAY PLANS
DETAIL SHEET

TABLE OF PROJECT PROPERTY ACQUISITION

PARCEL NO.	GRANTOR	SHEET NO.	BEGINNING STATION	ENDING STATION	TAKING	REM.	RIGHTS	TITLE TAKEN	DATE	TOWN OR CITY RECORDED	BK.	PG.	REMARKS
33 A	HARRIS, FRANK A. & JOHANA C. H&W	41	252+61 LT.	256+50 LT.	0.24 A±			W.D.	11-28-79	BELVIDERE	81	65	
			255+30 LT.				DRIVE (T)	COND.	8-21-79	BELVIDERE	16	46+68	15' GRAVEL, M.P. 04.89 DRIVE RELEASE DATE: DRIVE PERMIT DATE:
			253+07 LT.	256+50 LT.		22.40 A±							
33 B		41	252+30 LT.	256+38 LT.	0.22 A±		ALL R.T. & I.						HWY. EASE. VT. RTE. 109
			TOTAL		0.46 A±	22.40 A±							
34 A	KENNY, THEODORE D., JR. & KAREN S. H&W	41	254+77 RT.	258+16 RT.	0.30 A±		DRIVE (T)	COND.	8-21-79	BELVIDERE	16	46+68	15' GRAVEL, M.P. 04.90 DRIVE RELEASE DATE: DRIVE PERMIT DATE:
			254+77 RT.	257+98 RT.		4.48 A±							
34 B		41	254+89 RT.	258+28 LT.	0.20 A±		ALL R.T. & I.						HWY. EASE. VT. RTE. 109
			TOTAL		0.50 A±	4.48 A±							
35 A	MAYO, HENRY L. & MARY C. H&W MAYO, WILLIAM L.	41	256+38 LT.	258+52 LT.	0.10 A±		DRIVE (T)	W.D.	6-9-79	BELVIDERE	16	22,23	15' GRAVEL, M.P. 04.94 DRIVE RELEASE DATE: DRIVE PERMIT DATE:
			257+66 LT.										
			258+50 LT.	258+52 LT.		1.80 A±							

PARCEL 35 CONTINUED ON NEXT SHEET

TABLE OF REVISIONS

REVISION NO.	SHEET NO.	DESCRIPTION OF REVISION	DATE	MADE BY	APPROVED BY

MADE BY: K.D.P. DATE 8-6-77
CHECKED BY: J.D.P. DATE 8-8-77

DR. RT. - DRAINAGE RIGHT
DIT. RT. - DITCHING RIGHT
CH. RT. - CHANNEL RIGHT
DRIVE RT. - DRIVE RIGHT
CUL. RT. - CULVERT RIGHT
⊖ - DEMOLITION OR REMOVAL
W - WATER SOURCES

PRESENT R.O.W.
- - - - - TAKING WITHOUT ACCESS
- - - - - TAKING WITHOUT ACCESS ALONG PROPERTY LINES
- - - - - TAKING WITH ACCESS
(P) PERMANENT EASEMENT
(T) TEMPORARY EASEMENT

LEGEND
SR - SR - SLOPE RIGHTS
P - P - PROPERTY LINE
△ - △ - TOP OF CUT
○ - ○ - TOP OF SLOPE

APPROVED: _____ DATE _____
CHIEF OF PLANS & TITLES

PROJECT BELVIDERE
NO. RSO282 (2)
SHEET 20 OF 31

STATE OF VERMONT
DEPARTMENT OF HIGHWAYS
RIGHT-OF-WAY PLANS
DETAIL SHEET

TABLE OF PROJECT PROPERTY ACQUISITION

PARCEL NO.	GRANTOR	SHEET NO.	BEGINNING STATION	ENDING STATION	TAKING	REMARKS	TITLE TAKEN	DATE	TOWN OR CITY RECORDED	BK.	PG.	REMARKS
35 B	WATO, HENRY L. & MARY C. H & W WATO, WILLIAM L.	41	258+19 LT.	258+39 LT.	0.14 Ac	ALL R.T. & I.	W.D.	6-9-79	BELVIDERE	16	22,23	HWY. EASE. VT. RTE. 109
			TOTAL		0.24 Ac ±	1.60 Ac ±						
36 A	KEATING, PIERSON	41, 42	258+39 LT.	261+45 LT.	0.21 Ac ±	SLOPE (T) (20 S.F. ±) SLOPE (T) (0.01 Ac ±)	COND.	6-21-79	BELVIDERE	16	46+68	502 SF ± (BY OPTION ONLY)
			260+40 LT.	260+60 LT.								
36 B		41, 42	260+10 LT.	260+85 LT.	0.54 Ac ±	DRAINAGE (P) SLOPE (T) (20 S.F. ±) DRIVE (T)						15' GRAVEL M.P. 04 97 DRIVE RELEASE DATE DRIVE PERMIT DATE
			258+52 LT.	261+42 LT.								
36 C		42, 44	257+98 RT.	263+70 RT.	3.70 Ac ±	DRAINAGE (P) DRAINAGE (P) DRAINAGE (P)						
			261+00 RT.	263+10 RT.								
36 D	DELETED	41, 42	262+90 RT.	263+10 RT.	46.40 Ac ±							
			260+00 RT.	263+70 RT.								
36 E		41, 42	257+98 RT.	263+70 RT.	0.54 Ac ±	ALL R.T. & I.						HWY. EASE. VT. RTE. 109
			268+25 RT.	285+20 RT.								

TABLE OF REVISIONS

REVISION NO.	SHEET NO.	DESCRIPTION OF REVISION	DATE	MADE BY	APPROVED BY

MADE BY: K.D.P. DATE 8-6-77
CHECKED BY: J.D.P. DATE 8-6-77

DR. RT. - DRAINAGE RIGHT
DIT. RT. - DITCHING RIGHT
CH. RT. - CHANNEL RIGHT
DRIVE RT. - DRIVE RIGHT
CUL. RT. - CULVERT RIGHT
⊙ - DEMOLITION OR REMOVAL
W - WATER SOURCES

PRESENT R.O.W.
/// - TAKING WITHOUT ACCESS
P - L - /// - TAKING WITHOUT ACCESS ALONG PROPERTY LINES
- - - - - TAKING WITH ACCESS
(P) - PERMANENT EASEMENT
(T) - TEMPORARY EASEMENT

SR - SR - SLOPE RIGHTS
P - L - PROPERTY LINE
- Δ - TOP OF CUT
- O - TOP OF SLOPE

APPROVED: _____ DATE: _____
CHIEF OF PLANS & TITLES

PROJECT BELVIDERE
NO. RSO 282 (2)
SHEET 21 OF 51

STATE OF VERMONT
DEPARTMENT OF HIGHWAYS
RIGHT-OF-WAY PLANS
DETAIL SHEET

TABLE OF PROJECT PROPERTY ACQUISITION

PARCEL NO.	GRANTOR	SHEET NO.	BEGINNING STATION	ENDING STATION	TAKING	REM	RIGHTS	TITLE TAKEN	DATE	TOWN OR CITY RECORDED	BK.	PG.	REMARKS
36 F	KEATING, PIERSON	42,44	271+25 LT.	285+65 LT.	0.82 A±		ALL R.T. & L.						HWY. EASE. VT. RTE. 109
				TOTAL	5.81 A±	104.00A±							
37 A	JACKSON, GILES D. & PATRICA M. H&W	42	283+58 LT. 284+70 LT. 288+50 LT. 286+50 RT.	288+61 LT. 263+45 LT.	1.25 A±		SLOPE (T) (240 S.F.±) DITCH (P) DRIVE (T)	W.D.	7-14-79	BELVIDERE	16	129-130	15' GRAVEL, M.P. 03.66 DRIVE RELEASE DATE: DRIVE PERMIT DATE:
			284+21 LT. 283+70 RT. 284+55 LT.	288+61 LT. 288+25 RT. 265+75 LT.		0.75 A± 16.00 A±	SLOPE (T) (0.02 A±)						700 S.F.± (BY OPTION ONLY)
37 B		42	283+55 LT.	284+21 LT.	0.04 A±		ALL R.T. & L.						1825 S.F.± HWY. EASE. VT. RTE. 109
				TOTAL	1.29 A±	16.75 A±							
38 A	BLAIR, GREGORY P.	42	261+42 LT.	282+46 LT.	0.03 A±		ALL R.T. & L.	COND.	6-21-79	BELVIDERE	16	46+68	1196 S.F.± HWY. EASE. VT. RTE. 109
			261+45 LT. 261+42 LT.	284+14 LT. 284+08 LT.	0.16 A± 11.03 A±								
				TOTAL	0.19 A±	11.03 A±							
39 A	BERMAN, JENETTE KELLY	42,44	273+09 LT. 273+05 LT.	276+79 LT.	0.09 A±		DRIVE (T)	COND.	6-21-79	BELVIDERE	16	48+68	3963 S.F.± 15' GRAVEL, M.P. 05.23 DRIVE RELEASE DATE: DRIVE PERMIT DATE:
			273+11 LT.	287+11 LT.		40.00A±							

PARCEL 39 CONTINUED ON NEXT SHEET

TABLE OF REVISIONS

REVISION NO.	SHEET NO.	DESCRIPTION OF REVISION	DATE	MADE BY	APPROVED BY

MADE BY: K.D.P. DATE 6-6-77
CHECKED BY: J.D.P. DATE 6-6-77

DR. RT. - DRAINAGE RIGHT
DIT. RT. - DITCHING RIGHT
CH. RT. - CHANNEL RIGHT
DRIVE. RT. - DRIVE RIGHT
CUL. RT. - CULVERT RIGHT
D - DEMOLITION OR REMOVAL
W - WATER SOURCES

PRESENT R.O.W.
TAKING WITHOUT ACCESS
TAKING WITHOUT ACCESS ALONG PROPERTY LINES
TAKING WITH ACCESS
(P) PERMANENT EASEMENT
(T) TEMPORARY EASEMENT

LEGEND

SR - SLOPE RIGHTS
P - PROPERTY LINE
△ - TOP OF CUT
○ - TOP OF SLOPE

APPROVED: [Signature] DATE 6-6-77
CHIEF OF PLANS & TITLES

PROJECT BELVIDERE
NO. RSO 282 (2)
SHEET 22 OF 51

STATE OF VERMONT
AGENCY OF TRANSPORTATION
RIGHT-OF-WAY PLANS
DETAIL SHEET

TABLE OF PROJECT PROPERTY ACQUISITION

PARCEL NO.	GRANTOR	SHEET NO.	BEGINNING STATION	ENDING STATION	TAKING	REM.	RIGHTS	TITLE TAKEN	DATE	TOWN OR CITY RECORDED	BK.	PG.	REMARKS
39 B	BERNAN, JENETTE KELLY	44	285 + 27 RT.	REV. 290 + 47 LT.	1.00 A±								
			285 + 27 RT.	REV. 288 + 00 RT.		9.60 A±							
39 C		42, 44	273 + 03 LT. 277 + 10 LT. 279 + 75 LT.	REV. 287 + 29 LT.	0.90 A±		ALL RT. & 1 DITCH (P) DRIVE (T)						HWY. EASE. VT. RTE. 109 15' GRAVEL, M.P. 05.36 DRIVE RELEASE DATE DRIVE PERMIT DATE
				TOTAL	1.99 A±	49.60 A±							
40 A	TALLMAN, KENNETH W. & MARY B. H & W	44, 45	REV. 288 + 35 RT. REV. 289 + 50 RT.	REV. 301 + 82 RT.	3.00 A±		DRIVE (T)	WD	8-21-81	BELVIDERE	16	311-12	15' GRAVEL, M.P. 05.54 DRIVE RELEASE DATE DRIVE PERMIT DATE 800 SF±
			REV. 289 + 85 LT. REV. 290 + 90 RT. REV. 291 + 18 RT. REV. 291 + 55 LT. REV. 295 + 45 LT. REV. 296 + 00 RT. REV. 298 + 55 RT.	REV. 290 + 50 LT. REV. 291 + 15 RT. REV. 293 + 00 LT. REV. 296 + 85 LT.			SLOPE (T) (0.02 A±) SLOPE (T) (84 SF±) DRAINAGE (P) SLOPE (T) (0.02 A±) SLOPE (T) (0.04 A±) CULVERT & DRAINAGE (P) DRIVE (T)						952 SF± 1602 SF± 15' GRAVEL, M.P. 05.71 DRIVE RELEASE DATE DRIVE PERMIT DATE
			REV. 299 + 25 RT. REV. 299 + 20 RT.	REV. 300 + 20 RT. REV. 300 + 54 RT.			CHANNEL (P) (0.10 A±) DRIVE (T)						15' GRAVEL, M.P. 05.75 DRIVE RELEASE DATE DRIVE PERMIT DATE
			REV. 301 + 64 RT.				DRIVE (T)						15' GRAVEL, M.P. 05.77 DRIVE RELEASE DATE DRIVE PERMIT DATE
			REV. 288 + 00 RT. REV. 289 + 85 LT.	REV. 305 + 84 RT. REV. 305 + 05 LT.		75.20 A± 74.50 A±							
40 B		45, 47	REV. 299 + 91 LT. REV. 300 + 50 LT.	REV. 305 + 05 LT.	0.70 A±		DRIVE (T)						15' GRAVEL, M.P. 05.75 DRIVE RELEASE DATE DRIVE PERMIT DATE
			REV. 300 + 70 LT. REV. 303 + 00 LT. REV. 303 + 25 LT.	REV. 305 + 06 LT. REV. 304 + 50 LT.			DITCH (P) SLOPE (T) (0.10 A±) DRIVE (T)						15' GRAVEL, M.P. 05.83 DRIVE RELEASE DATE DRIVE PERMIT DATE
40 C		45, 47	REV. 298 + 57 LT.	REV. 305 + 86 RT.	0.80 A±		ALL RT. & 1						HWY. EASE. VT. RTE. 109
				TOTAL	4.50 A±	149.70 A±							

TABLE OF REVISIONS

REVISION NO.	SHEET NO.	DESCRIPTION OF REVISION	DATE	MADE BY	APPROVED BY

MADE BY: K.D.P. DATE 8-8-77
CHECKED BY: J.D.P. DATE 8-8-77

DR. RT. - DRAINAGE RIGHT
DIT. RT. - DITCHING RIGHT
CH. RT. - CHANNEL RIGHT
DRIVE RT. - DRIVE RIGHT
CUL. RT. - CULVERT RIGHT
⊙ - DEMOLITION OR REMOVAL
W - WATER SOURCES

PRESENT R.O.W.
--- TAKING WITHOUT ACCESS
--- TAKING WITHOUT ACCESS ALONG PROPERTY LINES
--- TAKING WITH ACCESS
(P) PERMANENT EASEMENT
(T) TEMPORARY EASEMENT

LEGEND
--- CONST. EASE --- CONST. EASEMENT
SR SR SLOPE RIGHTS
P L PROPERTY LINE
-Δ- Δ- Δ- TOP OF CUT
-○- ○- ○- TDE OF SLOPE

APPROVED [Signature] DATE 8-8-77
CHIEF OF PLANS & TITLES

PROJECT BELVIDERE
NO. RSO282 (2)
SHEET 23 OF 51

STATE OF VERMONT
DEPARTMENT OF HIGHWAYS
RIGHT-OF-WAY PLANS
DETAIL SHEET

TABLE OF PROJECT PROPERTY ACQUISITION

PARCEL NO.	GRANTOR	SHEET NO.	BEGINNING STATION	ENDING STATION	TAKING	REM.	RIGHTS	TITLE TAKEN	DATE	TOWN OR CITY RECORDED	BK.	PG.	REMARKS
41 A	MAZZA, JOSEPH M., SR. & MARY T. H & W	47	REV. 305+00 RT.	307+17 LT.	0.44 A±		SLOPE (T) (0.08 A±)	COND.	6-21-79	BELVIDERE	16	46+68	3300 S.F. ±
			REV. 305+05 LT.	307+17 LT.									
			REV. 305+05 LT.	307+17 LT.		1.12 A±							
41 B		47	REV. 305+00 RT.	307+15 RT.	0.14 A±		ALL R. T. & L.						HWY. EASE. VT. RTE. 109
			TOTAL		0.58 A±	1.12 A±							
42	BEAULIEU, MARCEL O. & DOROTHY A. H & W	47	REV. 305+84 RT.	305+80 RT.	0.02 A±		ALL R. T. & L. DRIVE (T)	COND.	6-21-79	BELVIDERE	16	46+68	HWY. EASE. VT. RTE. 109 850 S.F. ± 15' GRAVEL, M.P. 0.5, 8.5 DRIVE RELEASE DATE: DRIVE PERMIT DATE:
			305+80 RT.										
			305+44 RT.	305+78 RT.		1.60 A±							
43	MULLEN, WAYNE & DOROTHY H & W	47	305+78 RT.	307+29 RT.	0.09 A±		ALL R. T. & L. DRIVE (T)	WD	10-17-78	BELVIDERE	15	383-4	(3750 S.F. ±) HWY. EASE. VT. RTE. 109 15' GRAVEL, M.P. 0.5, 8.5 DRIVE RELEASE DATE: DRIVE PERMIT DATE:
			307+00 RT.										
			305+78 RT.	307+29 RT.		0.96 A±							
			305+78 RT.	305-91 RT.			SLOPE (T)						340 SE ± (BY OPTION ONLY)

TABLE OF REVISIONS

REVISION NO.	SHEET NO.	DESCRIPTION OF REVISION	DATE	MADE BY	APPROVED BY

MADE BY: K.D.P. DATE 6-1-77
CHECKED BY: J.D.P. DATE 6-1-77

DR. RT - DRAINAGE RIGHT
DIT. RT - DITCHING RIGHT
CH. RT - CHANNEL RIGHT
DRIVE RT - DRIVE RIGHT
CUL. RT - CULVERT RIGHT
⊖ - DEMOLITION OR REMOVAL
W - WATER SOURCES

PRESENT R.O.W.
--- --- TAKING WITHOUT ACCESS
--- P --- TAKING WITHOUT ACCESS ALONG PROPERTY LINES
--- --- TAKING WITH ACCESS
(P) PERMANENT EASEMENT
(T) TEMPORARY EASEMENT

LEGEND
SR - SR - SLOPE RIGHTS
P - P - PROPERTY LINE
Δ - Δ - TOP OF CUT
○ - ○ - TOP OF SLOPE

APPROVED: _____ DATE _____
CHIEF OF PLANS & TITLES

PROJECT BELVIDERE
NO. RS0282 (2)
SHEET 24 OF 51

STATE OF VERMONT
DEPARTMENT OF HIGHWAYS
RIGHT-OF-WAY PLANS
DETAIL SHEET

TABLE OF PROJECT PROPERTY ACQUISITION

PARCEL NO.	GRANTOR	SHEET NO.	BEGINNING STATION	ENDING STATION	TAKING	REM.	RIGHTS	TITLE TAKEN	DATE	TOWN OR CITY RECORDED	BK.	PG.	REMARKS		
44 A	HOBART, GEOFFREY W. & KATHLEEN B.	H&W 47	307+15 RT.	316+04 LT.	0.68 A±		DRIVE (T)	COND.	6-21-79	BELVIDERE	16	46-68	15' GRAVEL, M.P. 05.80 DRIVE RELEASE DATE: DRIVE PERMIT DATE:		
			307+20 LT.												
			308+40 LT.	308+60 LT.				SLOPE (T) (20 S.F.±)							15' GRAVEL, M.P. 05.98 DRIVE RELEASE DATE: DRIVE PERMIT DATE:
			312+75 LT.					DRIVE (T)							
			313+58 LT.	313+75 LT.				SLOPE (T) (60 S.F.±)							WATER LINE BY OPTION ONLY
			312+85 RT.	313+00 LT.				ALL R.T. & I. SLOPE (T) (250 S.F.±)							15' GRAVEL, M.P. 05.95 DRIVE RELEASE DATE: DRIVE PERMIT DATE:
44 B		47	308+00 RT.	312+00 RT.	0.15 A±		DRIVE (T)						15' GRAVEL, M.P. 05.90 DRIVE RELEASE DATE: DRIVE PERMIT DATE:		
			308+35 RT.												
			309+00 RT.	312+50 RT.				DRAINAGE (P) DRIVE (T)							15' GRAVEL, M.P. 05.98 DRIVE RELEASE DATE: DRIVE PERMIT DATE:
			312+60 RT.	313+18 RT.				SLOPE (T) (56 S.F.±) DRIVE (T)							15' GRAVEL, M.P. 05.99 DRIVE RELEASE DATE: DRIVE PERMIT DATE:
			307+29 RT.	313+30 RT.	40.0 A±										
44 C		47	307+15 RT.	316+04 RT.	0.75 A±		ALL R.T. & I.						HWY. EASE. VT. RTE. 109		
				10 TAL.	1.58 A±	48.0 A±									
45	KIBBE, GEORGE C. & SHIRLEY A.	H&W 47	307+20 LT.		N/A	N/A	ALL R.T. & I.	W.D.	6-15-79	BELVIDERE	16	30-31	R.O.W.		
46	WESTALL, FRANK WESTALL, JAMES WESTALL, LARRY	47	307+20 LT.		N/A	N/A	ALL R.T. & I.	OPT.	7/25/78	BELVIDERE	15	352-54	R.O.W.		

TABLE OF REVISIONS

REVISION NO.	SHEET NO.	DESCRIPTION OF REVISION	DATE	MADE BY	APPROVED BY

MADE BY: K.D.P. DATE: 6-7-77
CHECKED BY: J.D.P. DATE: 8-7-77

DR. RT. - DRAINAGE RIGHT
DIT. RT. - DITCHING RIGHT
CH. RT. - CHANNEL RIGHT
DRIVE. RT. - DRIVE RIGHT
CL. RT. - CULVERT RIGHT
D - DEMOLITION OR REMOVAL
W - WATER SOURCES

PRESENT R.O.W.
--- TAKING WITHOUT ACCESS
--- TAKING WITHOUT ACCESS ALONG PROPERTY LINES
--- TAKING WITH ACCESS
(P) PERMANENT EASEMENT
(T) TEMPORARY EASEMENT

LEGEND
SR - SLOPE RIGHTS
P - PROPERTY LINE
Δ - TOP OF CUT
O - TOP OF SLOPE

APPROVED: *[Signature]* DATE: 6-30-77
CHIEF OF PLANS & TITLES

PROJECT: BELVIDERE
NO. RSO 282 (2)
SHEET 25 OF 51

STATE OF VERMONT
DEPARTMENT OF HIGHWAYS
RIGHT-OF-WAY PLANS
DETAIL SHEET

TABLE OF PROJECT PROPERTY ACQUISITION

PARCEL NO.	GRANTOR	SHEET NO.	BEGINNING STATION	ENDING STATION	TAKING	REM.	RIGHTS	TITLE TAKEN	DATE	TOWN OR CITY RECORDED	BK.	PG.	REMARKS
47	STRED, ARTHUR	47	307+20 LT.		N/A	N/A	ALL R.T.&I.	W.D.	6-12-79	BELVIDERE	16	26,27	R.O.W.
48	REWILLARD, MAURICE C. & MARSHA J.	H&W 48	318+75 RT.		N/A	N/A	ALL R.T.&I.	W.D.	6-22-79	BELVIDERE	15	513	R.O.W.
49 A	VILLENEUVE, EUGENE & MARY	H&W 47,48	313+15 RT. 313+50 RT. 316+40 RT. 318+00 RT.	318+70 RT. 317+50 RT.	0.27 A±		DRAINAGE (P) SLOPE (T) (150 S.F.±) DRIVE (T)	W.D.	11-1-78	BELVIDERE	15	510	15' GRAVEL, WP 06.08 DRIVE RELEASE DATE: DRIVE PERMIT DATE: 1070 SF.± (BY OPTION ONLY)
			316+25 RT. 313+30 RT.	317+70 RT. 318+70 RT.		2.88 A±	SLOPE (T) (0.02 A±)						
49 B		47,48	313+15 RT.	318+58 RT.	0.21 A±		ALL R.T.&I.						HWY. EASE. VT. RTE. 109
				TOTAL	0.48 A±	2.88 A±							
50 A	MEYER, GORDON W. & LYNN D.	H&W 47,48	316+04 LT. 318+00 LT. 317+50 LT.	319+02 LT. 319+00 LT.	0.18 A±		SLOPE (T) (0.01 A±) DRIVE (T)	W.D.	7-26-79	BELVIDERE	16	83,84	650 S.F.± 15' GRAVEL, WP 06.07 DRIVE RELEASE DATE: DRIVE PERMIT DATE:
			316+15 LT.	319+00 LT.		2.50 A±							
50 B		47,48	316+04 RT.	319+03 LT.	0.18 A±		ALL R.T.&I.						HWY. EASE. VT. RTE. 109
50 C		47,48	316+04 LT.	316+15 LT.	0.01 A±								55 SF.± (BY OPTION ONLY)
				TOTAL	0.37 A±	2.50 A±							

TABLE OF REVISIONS

REVISION NO.	SHEET NO.	DESCRIPTION OF REVISION	DATE	MADE BY	APPROVED BY

MADE BY: K.D.P. DATE 6-7-77
 CHECKED BY: J.D.P. DATE 6-7-77

DR. RT. - DRAINAGE RIGHT
 DT. RT. - DITCHING RIGHT
 CH. RT. - CHANNEL RIGHT
 DRIVE RT. - DRIVE RIGHT
 CUL. RT. - CULVERT RIGHT
 (D) - DEMOLITION OR REMOVAL
 (W) - WATER SOURCES
 --- PRESENT R.O.W.
 --- TAKING WITHOUT ACCESS
 --- TAKING WITHOUT ACCESS ALONG PROPERTY LINES
 --- TAKING WITH ACCESS
 (P) PERMANENT EASEMENT
 (T) TEMPORARY EASEMENT
 --- SR --- SLOPE RIGHTS
 --- P --- PROPERTY LINE
 --- Δ --- TOP OF CUT
 --- ○ --- TOP OF SLOPE

APPROVED: [Signature] DATE 6-20-77
 CHIEF OF PLANS & TITLES

PROJECT BELVIDERE
 NO. RS0282 (2)
 SHEET 26 OF 51

STATE OF VERMONT
DEPARTMENT OF HIGHWAYS
RIGHT-OF-WAY PLANS
DETAIL SHEET

TABLE OF PROJECT PROPERTY ACQUISITION

PARCEL NO.	GRANTOR	SHEET NO.	BEGINNING STATION	ENDING STATION	TAKING	REM.	RIGHTS	TITLE TAKEN	DATE	TOWN OR CITY RECORDED	BK.	PG.	REMARKS
51	FAYREAU, JOHN M. FAYREAU, ROSE MARIE FAYREAU, PAUL M. FAYREAU, LEONA E.	48	318+75 RT.		N/A	N/A	ALL R.T. & I.	COND.	6-21-79	BELVIDERE	16	46-68	R.O.W.
52	FAYREAU, PAUL E. & LEONA E.	H&W 48	318+75 RT.		N/A	N/A	ALL R.T. & I.	COND.	6-21-79	BELVIDERE	16	46-68	R.O.W.
53	BOUCHER, GEORGE R. & KATHERINE T.	48	318+75 RT.		N/A	N/A	ALL R.T. & I.	OPTION WD	6-18-79 6-5-81	BELVIDERE BELVIDERE	16 16	543536 288	R.O.W.
54	DELETED												FORMERLY KOURKOULIS, ARTHUR & KOURKOULIS, PETER NOW BOUCHER, PARCEL NO. 53
55 A	BAKER, RAYMOND K. & HILDRETH I.	H&W 48	318+58 RT. 318+75 RT.	325+18 RT.	0.56 A±		DRIVE (T)	WD	9-12-78	BELVIDERE	15	328 327	DRIVE 15' GRAVEL, M.P. 06.06 DRIVE RELEASE DATE: DRIVE PERMIT DATE:
			319+65 RT. 321+25 RT. 323+86 RT.	322+30 RT.			DRAINAGE (P) SLOPE (T) (0.01 A±) DRIVE (T)						500 S.F.± DRIVE 15' GRAVEL, M.P. 06.16 DRIVE RELEASE DATE: DRIVE PERMIT DATE:
			318+70 RT.	325+18 RT.		4.80 A±							
55 B		48	318+57 RT.	324+54 RT.	0.37 A±		ALL R.T. & I.						HWT. EASE. VT. RTE. 109
				TOTAL	0.93 A±	4.80 A±							

TABLE OF REVISIONS

REVISION NO.	SHEET NO.	DESCRIPTION OF REVISION	DATE	MADE BY	APPROVED BY

MADE BY: K.D.P. DATE 6-7-77
 CHECKED BY: J.D.P. DATE 6-7-77

DR. RT. - DRAINAGE RIGHT
 DT. RT. - DITCHING RIGHT
 CH. RT. - CHANNEL RIGHT
 DRIVE RT. - DRIVE RIGHT
 CL. RT. - CULVERT RIGHT
 (D) - DEMOLITION OR REMOVAL
 (W) - WATER SOURCES

PRESENT R.O.W.
 --- TAKING WITHOUT ACCESS
 --- P --- TAKING WITHOUT ACCESS ALONG PROPERTY LINES
 --- TAKING WITH ACCESS
 (P) PERMANENT EASEMENT
 (T) TEMPORARY EASEMENT

SR - SR - SLOPE RIGHTS
 P - P - PROPERTY LINE
 -Δ- Δ - TOP OF CUT
 -O- O - TOP OF SLOPE

APPROVED: [Signature] DATE 6-20-77
 CHIEF OF PLANS & TITLES

PROJECT BELVIDERE
 NO. RSQ 282 (2)
 SHEET 27 OF 51

STATE OF VERMONT
DEPARTMENT OF HIGHWAYS
RIGHT-OF-WAY PLANS
DETAIL SHEET

TABLE OF PROJECT PROPERTY ACQUISITION

PARCEL NO.	GRANTOR	SHEET NO.	BEGINNING STATION	ENDING STATION	TAKING	REM.	RIGHTS	TITLE TAKEN	DATE	TOWN OR CITY RECORDED	BK.	PG.	REMARKS
56A	BUGBEE, ROBERT S. & BARBARA J.	H&W	48	319+00 LT.	320+61 LT.	0.07 A±	DRIVE (T)	W.D.	6-18-79	BELVIDERE	16	37-39	3080 S.F. ± DRIVE 15' GRAVEL, M.P. 08.09 DRIVE RELEASE DATE: DRIVE PERMIT DATE:
				320+38 LT.				W.D.	7-11-79	BELVIDERE	16	84-85	
				319+00 LT.	320+61 LT.	0.96 A±							
56B			48	319+02 LT.	320+80 LT.	0.09 A±	ALL R.T. & I.						(3900 S.F. ±) HWY. EASE. VT. RTE. 109
				TOTAL	0.16 A±	0.96 A±							
57A	THE ROMAN CATHOLIC DIOCESE OF BURLINGTON VERMONT, INC.		48	320+80 LT.	322+86 LT.	0.11 A±	DRIVE(T)	OPT.	9-12-78	BELVIDERE	15	594-15	DRIVE 15' GRAVEL, M.P. 08.10 DRIVE RELEASE DATE: DRIVE PERMIT DATE:
				321+00 LT.									
				320+61 LT.	322+86 LT.	0.96 A±							
57B			48	320+57 LT.	323+80 LT.	0.12 A±	ALL R.T. & I.						HWY. EASE. VT. RTE. 109
				TOTAL	0.23 A±	0.96 A±							
58A	MULLEN, ALAN E. & CONNIE B. H&W		48	323+80 LT.	324+59 LT.	0.12 A±	SLOPE (T) (0.01 A±) DRIVE (T)	W.D.	6-2-79	BELVIDERE	16	9,10	500 S.F. ± DRIVE 15' GRAVEL, M.P. 08.16 DRIVE RELEASE DATE: DRIVE PERMIT DATE: 624 S.F. ± (BY OPTION ONLY)
				323+25 LT. 324+00 LT.	324+40 LT.								
				323+20 LT. 322+86 LT.	324+40 LT.	0.16 A±	SLOPE(T) (0.01 A±)						
58B			48	323+73 RT.	324+76 RT.	0.12 A±	ALL R.T. & I.						HWY. EASE. VT. RTE. 109
				TOTAL	0.24 A±	0.16 A±							

TABLE OF REVISIONS

REVISION NO.	SHEET NO.	DESCRIPTION OF REVISION	DATE	MADE BY	APPROVED BY

MADE BY: E.B.P. DATE 6-8-77
 CHECKED BY: J.B.P. DATE 6-8-77

DR. RT - DRAINAGE RIGHT
 DIT. RT - DITCHING RIGHT
 CH. RT - CHANNEL RIGHT
 DRIVE RT - DRIVE RIGHT
 CUL. RT - CULVERT RIGHT
 (D) - DEMOLITION OR REMOVAL
 (W) - WATER SOURCES

PRESENT R.O.W.
 --- --- ---
 --- --- --- TAKING WITHOUT ACCESS
 --- P --- TAKING WITHOUT ACCESS ALONG PROPERTY LINES
 --- --- --- TAKING WITH ACCESS
 (P) PERMANENT EASEMENT
 (T) TEMPORARY EASEMENT

LEGEND
 SR SR SLOPE RIGHTS
 P P PROPERTY LINE
 -Δ-Δ-Δ- TOP OF CUT
 -O-O-O- TOE OF SLOPE

APPROVED: [Signature] DATE 6-30-77
 CHIEF OF PLANS & TITLES

PROJECT BELVIDERE
 NO. RSO282 (2)
 SHEET 28 OF 51

STATE OF VERMONT
DEPARTMENT OF HIGHWAYS
RIGHT-OF-WAY PLANS
DETAIL SHEET

TABLE OF PROJECT PROPERTY ACQUISITION

PARCEL NO.	GRANTOR	SHEET NO.	BEGINNING STATION	ENDING STATION	TAKING	REM.	RIGHTS	TITLE TAKEN	DATE	TOWN OR CITY RECORDED	BK.	PG.	REMARKS												
59 A	KNEEN, JOHN B. & ANNE V.	H&W 48	324+40 LT.	334+00 LT.	0.54 A±		SLOPE (T) (0.01 A±) SLOPE (T) (300 S.F.±) DRIVE (T)	COND.	6-21-79	BELVIDERE	16	46+68	600 S.F.± 15' GRAVEL, M.P. 06.28 DRIVE RELEASE DATE: DRIVE PERMIT DATE: 15' GRAVEL, M.P. 06.24 DRIVE RELEASE DATE: DRIVE PERMIT DATE: 635 S.F.± (BY OPTION ONLY) 1464 S.F.± (BY OPTION ONLY)												
			324+38 LT.	325+80 LT.																					
			329+00 LT.	333+90 LT.																					
			330+38 LT.																						
			328+00 LT.			DRIVE (T)																			
			324+30 LT.	325+70 LT.			SLOPE (T) (0.01A±) SLOPE (T) (003A±)																		
			328+80 LT.	333+90 LT.		287.60 A±																			
59 B		48,49	326+94 RT.	334+43 RT.	0.81 A±		DRAINAGE (P) DRAINAGE (P) DRIVE (T)						DUG WELL 15' GRAVEL, M.P. 06.26 DRIVE RELEASE DATE: DRIVE PERMIT DATE:												
			325+50 RT.																						
			327+00 RT.																						
			330+36 RT.																						
			328+00 RT.																						
			325+18 RT.	334+47 RT.		22.40 A±																			
59 C		48,49	324+59 LT.	334+26 RT.	1.25 A±		ALL R.T. & I.						HWY. EASE. VT. RTE. 109												
				TOTAL	2.60 A±	290.00 A±																			
60 A	LAWRENCE, LILLEY S. LAWRENCE, LINNIE W.	48,49, 50	333+90 LT.	352+04 LT.	1.40 A±		SLOPE (T) (200 S.F.±) SLOPE (T) (350 S.F.±) SLOPE (T) (100 S.F.±) SLOPE (T) (300 S.F.±) DRIVE (T)	AGREE	6-7-79	BELVIDERE	16	18,19	15' GRAVEL, M.P. 06.69 DRIVE RELEASE DATE: DRIVE PERMIT DATE:												
			334+00 LT.	335+00 LT.																					
			335+85 LT.	336+70 LT.																					
			344+70 LT.	345+10 LT.																					
			350+80 LT.	351+50 LT.																					
			352+00 LT.																						
															333+90 LT.	352+04 LT.		121.60 A±							
															333+85 LT.	335+10 LT.			SLOPE (T) (0.01 A±)						618 SF.± (BY OPTION ONLY)
															335+85 LT.	336+75 LT.			SLOPE (T) (385 S.F.±)						(BY OPTION ONLY)
															342+55 LT.	343+30 LT.			SLOPE (T) (227 S.F.±)						(BY OPTION ONLY)
			344+00 LT.	345+40 LT.			SLOPE (T) (0.02 A±)						720 SF.± (BY OPTION ONLY)												
			350+70 LT.	351+60 LT.			SLOPE (T) (377 S.F.±)						(BY OPTION ONLY)												

PARCEL 60 CONTINUED ON NEXT SHEET

TABLE OF REVISIONS

REVISION NO.	SHEET NO.	DESCRIPTION OF REVISION	DATE	MADE BY	APPROVED BY

MADE BY: R.D.P. DATE 8-8-77
CHECKED BY: J.D.P. DATE 8-8-77

DR. RT. — DRAINAGE RIGHT
DIT. RT. — DITCHING RIGHT
CH. RT. — CHANNEL RIGHT
DRIVE RT. — DRIVE RIGHT
CUL. RT. — CULVERT RIGHT
⊕ — DEMOLITION OR REMOVAL
W — WATER SOURCES

————— PRESENT R.O.W.
/// — /// TAKING WITHOUT ACCESS
/// P — /// TAKING WITHOUT ACCESS ALONG PROPERTY LINES
————— TAKING WITH ACCESS
(P) PERMANENT EASEMENT
(T) TEMPORARY EASEMENT

LEGEND

—SR—SR— SLOPE RIGHTS
—P—P— PROPERTY LINE
—Δ—Δ—Δ— TOP OF CUT
—O—O—O— TOE OF SLOPE

APPROVED [Signature] DATE 8-21-77
CHIEF OF PLANS & TITLES

PROJECT BELVIDERE
NO. RSO282 (2)
SHEET 29 OF 51

STATE OF VERMONT
DEPARTMENT OF HIGHWAYS
RIGHT-OF-WAY PLANS
DETAIL SHEET

TABLE OF PROJECT PROPERTY ACQUISITION

PARCEL NO.	GRANTOR	SHEET NO.	BEGINNING STATION	ENDING STATION	TAKING	REM.	RIGHTS	TITLE TAKEN	DATE	TOWN OR CITY RECORDED	BK.	PG.	REMARKS
60 B		49, 50	334+26 RT.	351+35 RT.	1.60 A±		SLOPE (T) (150 S.F.±) DITCH & DRAINAGE (P) DRAINAGE (P) SLOPE (T) (120 S.F.±)						
			338+60 RT. 341+25 RT. 346+20 RT. 351+00 RT.	339+35 RT. 351+20 RT.									
60 C		50	334+47 RT.	354+71 RT.	46.40 A±								
			351+79 RT. T.H. 8 1+50 LT. T.H. 8 1+97 LT. 352+50 RT. 352+54 RT.	354+71 RT. T.H. 8 2+15 LT. 353+28 RT.									
60 D		49, 50	334+00 LT.	354+71 E	2.20 A±		ALL R.T. & I. ALL R.T. & I.						HWY. EASE. VT. RTE. 109 WATER LINE
			352+00 LT.	352+40 RT.									
60 E		50	351+20 RT.	351+89 RT.	0.05 A±		ALL R.T. & I.						(2268 S.F.±) HWY. EASE. T.H. 8
					TOTAL	5.40 A±	168.00 A±						
61 A	BELVIDERE, TOWN OF	34	157+82 RT.	158+72 RT.	0.07 A±		ALL R.T. & I.	COND.	6-21-79	BELVIDERE	16	46+68	(2850 S.F.±) HWY. EASE. T.H. 8
61 B		34	T.H. 8 10+43 E	T.H. 8 11+50 E			CONSTRUCT APPROACH (T)						T.H. 8
61 C		39	223+85 LT.	224+42 LT.	0.14 A±		ALL R.T. & I.						HWY. EASE. T.H. 11
61 D		39	T.H. 11 10+58 E	T.H. 11 11+00 E			CONSTRUCT APPROACH (T)						T.H. 11

PARCEL 61 CONTINUED ON NEXT SHEET

TABLE OF REVISIONS

REVISION NO.	SHEET NO.	DESCRIPTION OF REVISION	DATE	MADE BY	APPROVED BY

MADE BY: K. D. P. DATE 6-8-77
CHECKED BY: J. D. P. DATE 6-8-77

DR. RT. - DRAINAGE RIGHT
DT. RT. - DITCHING RIGHT
CH. RT. - CHANNEL RIGHT
DRIVE RT. - DRIVE RIGHT
CL. RT. - CULVERT RIGHT
⊖ - DEMOLITION OR REMOVAL
☐ - WATER SOURCES

————— PRESENT R.O.W.
- - - - - TAKING WITHOUT ACCESS
- - - - - TAKING WITHOUT ACCESS ALONG PROPERTY LINES
- - - - - TAKING WITH ACCESS
(P) PERMANENT EASEMENT
(T) TEMPORARY EASEMENT

LEGEND
—SR—SR— SLOPE RIGHTS
—P—P— PROPERTY LINE
—Δ—Δ—Δ— TOP OF CUT
—O—O—O— TDE OF SLOPE

APPROVED [Signature] DATE 6-30-77
CHIEF OF PLANS & TITLES

PROJECT BELVIDERE
NO. RSO 282 (2)
SHEET 30 OF 51

STATE OF VERMONT
DEPARTMENT OF HIGHWAYS
RIGHT-OF-WAY PLANS
DETAIL SHEET

TABLE OF PROJECT PROPERTY ACQUISITION

PARCEL NO.	GRANTOR	SHEET NO.	BEGINNING STATION	ENDING STATION	TAKING	REM.	RIGHTS	TITLE TAKEN	DATE	TOWN OR CITY RECORDED	BK.	PG.	REMARKS
61 E	BELVIDERE, TOWN OF	50	351+20 RT.	351+89 RT.	0.03 A±		ALL R.T. & I.						(1300 S.F.±) HWY. EASE. T.H. 8
61 F		50	T.H. 8 1+70 E	T.H. 8 2+50 E			CONSTRUCT APPROACH (T)						T.H. 8
				TOTAL	0.24 A±	N/A							
62	LEWIA EST, HENRY G.	35,34	151+11 RT. 151+84 RT. 150+00 RT.	154+87 RT. 155+47 RT. 155+47 RT.	0.14 A±	79.86 A±	CHANNEL RT. (P) (0.62 A±)	COND.	6-21-79	BELVIDERE	16	46+68	
63	CENTRAL VERMONT PUBLIC SERVICE CORP.							COND.	6-21-79	BELVIDERE	16	46+68	UTILITY
64	VERMONT ELECTRIC CO-OP INC.							COND.	6-21-79	BELVIDERE	16	46+68	UTILITY
65	NEW ENGLAND TELEPHONE & TELEGRAPH CO.							COND.	6-21-79	BELVIDERE	1	46+68	UTILITY
66A	DELETED												FORMERLY: BAKER, WILLIAM E. & MURIEL M. - NOW RATTILING BROOK TIMBERLANDS, INC. - PARCEL NO. 31
67A	SLAYTON, EVADEEN, SLAYTON, CHARLES JR & SLAYTON, DWIGHT	35	172+75 RT. 172+75 RT.	173+11 RT. 173+11 RT.	0.01 A±	0.40 A±		W.D.	6-14-79	BELVIDERE	16	28,29	(88 S.F.±)
67B			172+75 RT.	173+10 RT.	0.02 A±		ALL R.T. & I.						HWY. EASE. VT. 109 (813 S.F.±)
				TOTAL	0.03 A±	0.40 A±							

TABLE OF REVISIONS

REVISION NO.	SHEET NO.	DESCRIPTION OF REVISION	DATE	MADE BY	APPROVED BY

MADE BY: K.D.P. DATE: 6-8-77
CHECKED BY: J.D.P. DATE: 6-8-77

DR. RT. - DRAINAGE RIGHT
DIT. RT. - DITCHING RIGHT
CH. RT. - CHANNEL RIGHT
DRIVE RT. - DRIVE RIGHT
CUL. RT. - CULVERT RIGHT
⊖ - DEMOLITION OR REMOVAL
W - WATER SOURCES

PRESENT R.O.W.
/// - /// TAKING WITHOUT ACCESS
--- P --- TAKING WITHOUT ACCESS ALONG PROPERTY LINES
--- L --- TAKING WITH ACCESS
(P) PERMANENT EASEMENT
(T) TEMPORARY EASEMENT

LEGEND
SR - SR SLOPE RIGHTS
P - P PROPERTY LINE
-Δ- Δ -Δ- TOP OF CUT
-O- O -O- TOE OF SLOPE

APPROVED: Robert D. [Signature] DATE: 6-30-77
CHIEF OF PLANS & TITLES

PROJECT BELVIDERE
NO. RS0282 (2)
SHEET 31 OF 51

STATE OF VERMONT
DEPARTMENT OF HIGHWAYS
RIGHT-OF-WAY PLANS
DETAIL SHEET

TABLE OF PROJECT PROPERTY ACQUISITION

PARCEL NO.	GRANTOR	SHEET NO.	BEGINNING STATION	ENDING STATION	TAKING	REM.	RIGHTS	TITLE TAKEN	DATE	TOWN OR CITY RECORDED	BK.	PG.	REMARKS
	RELINQUISHMENTS:												
	NO. I	42	264+14 LT.	271+36 LT.									
	NO. II	44, 45	REV. 298+67 LT.	REV. 287+24 LT.									
	MAINTENANCE AGREEMENT AREAS:												
	NO. 1	34	158+16 RT.	T. H. 8 10+43 E									
	NO. 2	39	T. H. 11 10+11 E	T. H. 11 10+56 E									
	NO. 3	42	283+50 LT.	284+14 LT.									
	NO. 4	42	271+36 LT.	272+00 LT.									
	NO. 5	45											DELETED
	NO. 6	50	T. H. 8 1+11 E	T. H. 8 1+70 E									
68A	GAT, GEORGE E. & ELAINE J.	42	272+88 LT. 273+05 LT.	273+11 LT.	0.01 A±		DRIVE (T)	COND.	6-21-79	BELVIDERE	16	46-68	69 S.F. ± 15' GRAVEL M.P. 05.23 DRIVE RELEASE DATE: DRIVE PERMIT DATE:
68B		42	271+36 LT. 271+45 LT.	273+09 LT. 273+11 LT.	0.10 A±	51.79A±	ALL R.T. & I.	COND.	6-21-79	BELVIDERE	16	46-68	HWY. EASE. VT. RTE. 109
				TOTAL	0.11 A±	51.79A±							

TABLE OF REVISIONS

REVISION NO.	SHEET NO.	DESCRIPTION OF REVISION	DATE	MADE BY	APPROVED BY

MADE BY: K. D. P. DATE 6-8-77
 CHECKED BY: J. D. P. DATE 6-8-77

DR. RT. - DRAINAGE RIGHT
 DT. RT. - DITCHING RIGHT
 CH. RT. - CHANNEL RIGHT
 DRIVE RT. - DRIVE RIGHT
 CUL. RT. - CULVERT RIGHT
 (D) - DEMOLITION OR REMOVAL
 (W) - WATER SOURCES

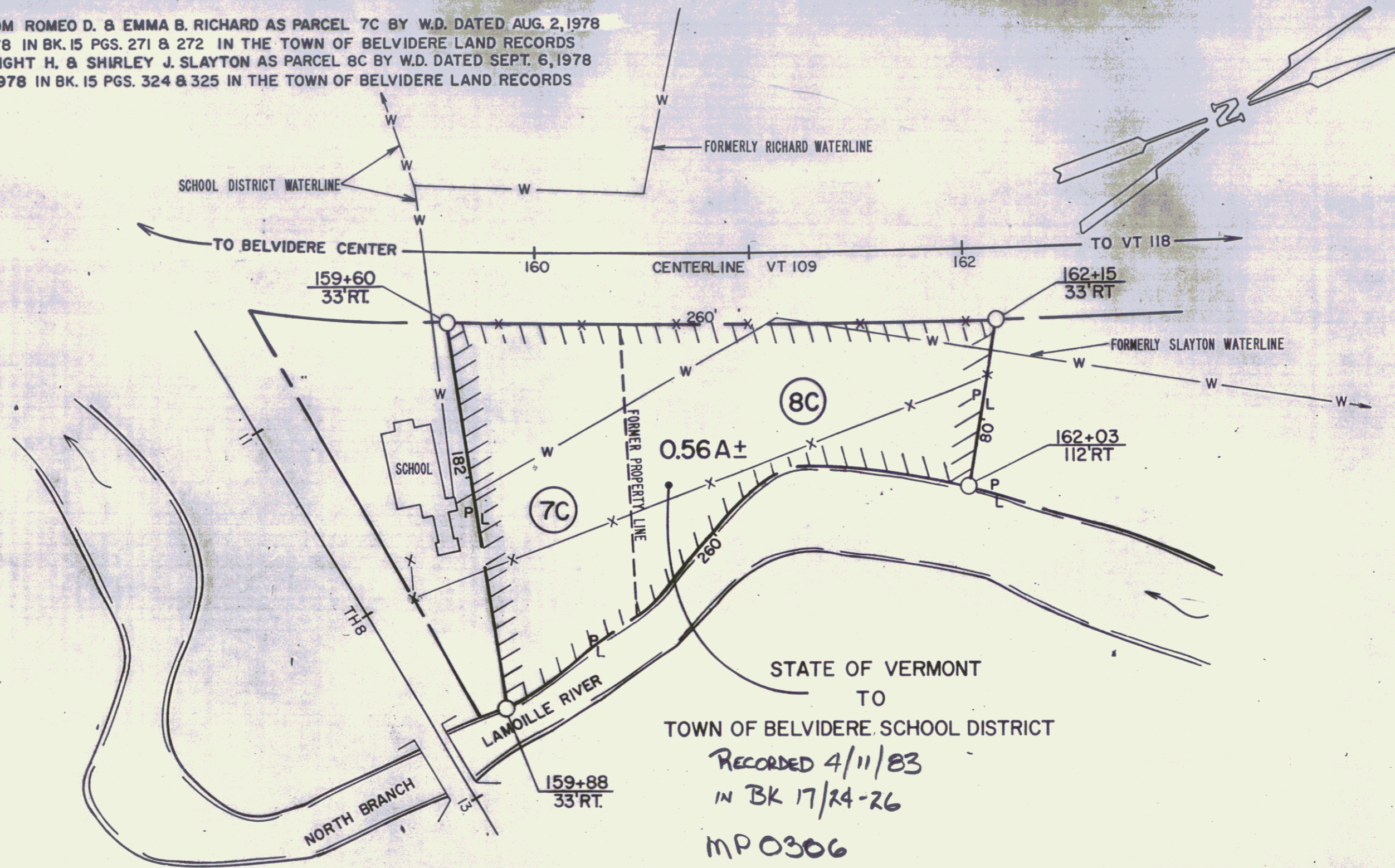
PRESENT R.O.W.
 --- --- ---
 // - - - // TAKING WITHOUT ACCESS
 // - P - // TAKING WITHOUT ACCESS ALONG PROPERTY LINES
 --- --- --- TAKING WITH ACCESS
 (P) PERMANENT EASEMENT
 (T) TEMPORARY EASEMENT

LEGEND
 SR - SR SLOPE RIGHTS
 P - P PROPERTY LINE
 - Δ - Δ TOP OF CUT
 - O - O TOE OF SLOPE

APPROVED: [Signature] DATE 6-30-77
 CHIEF OF PLANS & TITLES

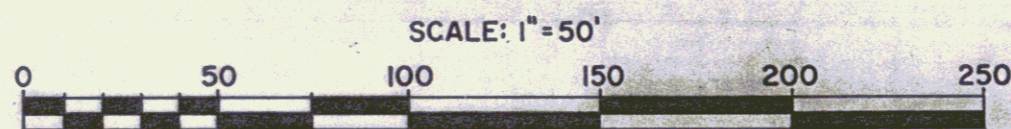
PROJECT BELVIDERE
 NO. RSO 282 (2)
 SHEET 32 OF 31

ACQUIRED FROM ROMEO D. & EMMA B. RICHARD AS PARCEL 7C BY W.D. DATED AUG. 2, 1978
 REC. AUG. 9, 1978 IN BK. 15 PGS. 271 & 272 IN THE TOWN OF BELVIDERE LAND RECORDS
 AND FROM DWIGHT H. & SHIRLEY J. SLAYTON AS PARCEL 8C BY W.D. DATED SEPT. 6, 1978
 REC. SEPT. 12, 1978 IN BK. 15 PGS. 324 & 325 IN THE TOWN OF BELVIDERE LAND RECORDS



STATE OF VERMONT
 TO
 TOWN OF BELVIDERE SCHOOL DISTRICT
 RECORDED 4/11/83
 IN BK 17/24-26
 MP0306

W—W WATERLINES, FORMER WATER RIGHTS OF RICHARD & SLAYTON
 X—X FENCE ERECTED BY STATE OF VERMONT PER AGREEMENT



REF. SHEET 34 OF 51 *VT 109*

STATE OF VERMONT
 AGENCY OF TRANSPORTATION

SHEET *34A*

TOWN OF BELVIDERE

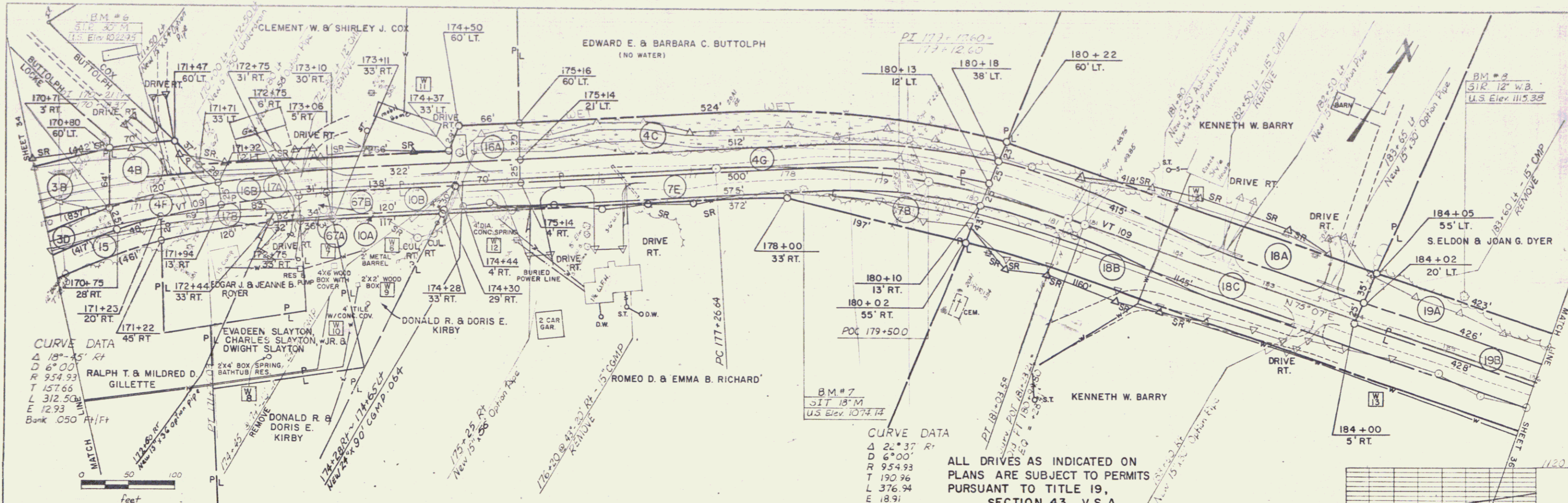
PROJECT: BELVIDERE RS.0282(2)

APPROX. SCALE 1"=50' | DATE 2-9-83 | DRAWN BY D.E.M.

REV. 2-22-83 *35*

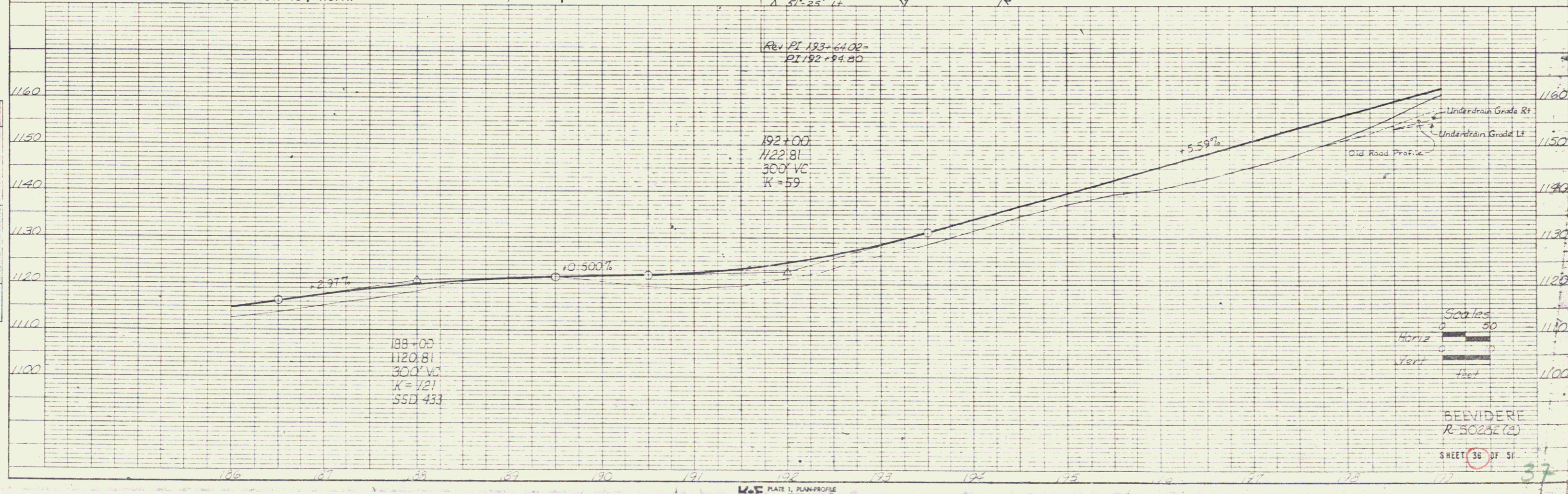
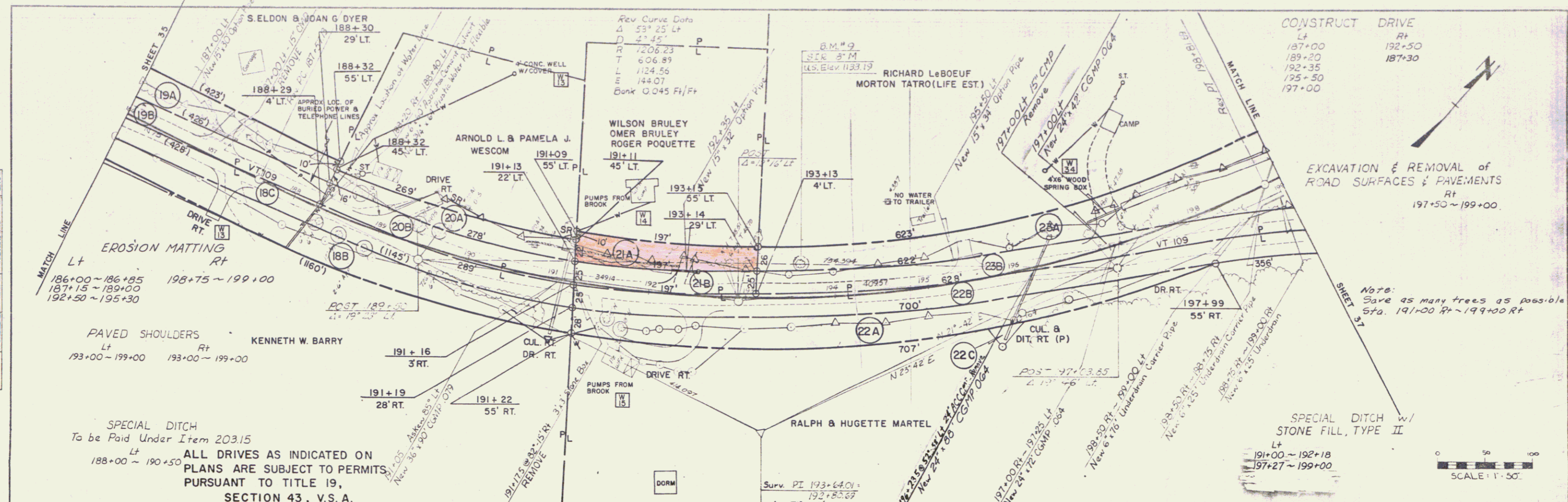
PLAN
 SHEET 34
 SHEET 35
 SHEET 36

PROFILE
 SHEET 34
 SHEET 35
 SHEET 36



DATE	BY	REVISION
11/17/75	J.E. KELLY	REVISED
11/17/75	J.E. KELLY	REVISED
11/17/75	J.E. KELLY	REVISED

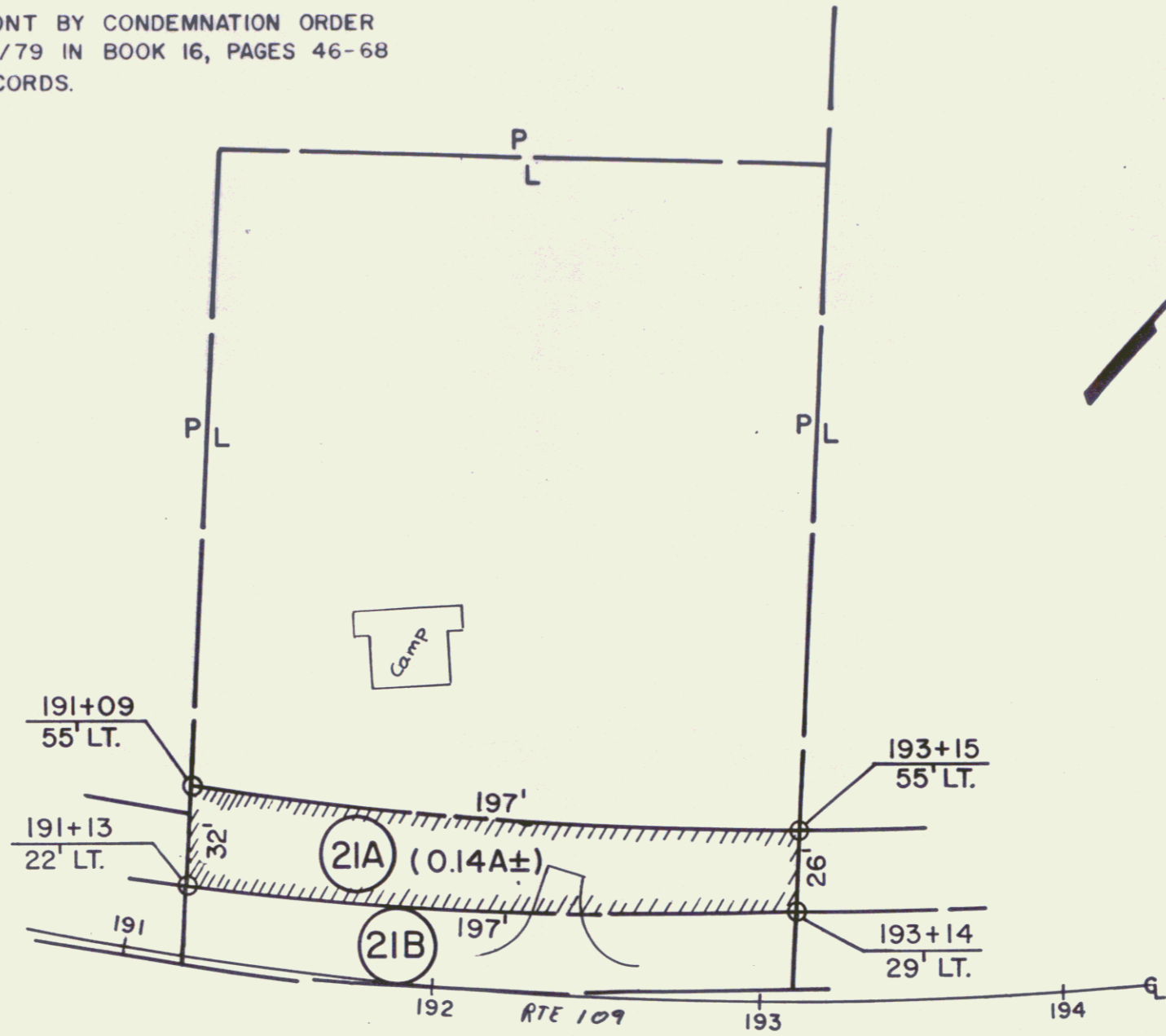
DATE	BY	REVISION
11/17/75	J.E. KELLY	REVISED
11/17/75	J.E. KELLY	REVISED
11/17/75	J.E. KELLY	REVISED



LAND TO BE QUIT-CLAIMED TO ROGER POQUETTE

CONVEYED TO THE STATE OF VERMONT BY CONDEMNATION ORDER
DATED 6/13/79 AND RECORDED 6/21/79 IN BOOK 16, PAGES 46-68
OF THE BELVIDERE TOWN LAND RECORDS.

MP 0366



REF: SHEET 36 OF 51 *VT 109*

STATE OF VERMONT
AGENCY OF TRANSPORTATION

SHEET 36A

TOWN OF BELVIDERE

PROJECT: BELVIDERE RS 0282(2) 38

APPROX SCALE 1"=50' DATE 4/19/82 DRAWN BY J.D.P.

SCALE: 1" = 50'



DEMOLITION and DISPOSAL
of BUILDING
Lt Rt
#2 202+30

ALL DRIVES AS INDICATED ON PLANS ARE
SUBJECT TO PERMITS PURSUANT TO TITLE 19
SECTION 43, V.S.A. *Rev. Pl. 207-21.57*
206+89.30

EROSION MATTING
Lt Rt
201+00~205+50 199+00~205+00

GUARD RAIL, STD STEEL BEAM
w/ WOOD POSTS, TYPE II (6'-3" Spacing)
Lt Rt
205+95~208+45 205+45~207+45

CONSTRUCT APPROACH
Lt Rt
199+00 205+25

SPECIAL DITCH w/
STONE FILL TYPE I
Lt Rt
199+00~201+00 207+25~209+54
207+00~212+00 209+45~211+55

REMOVAL and DISPOSAL of
EXISTING GUARD RAIL
Lt Rt
205+60B~207+65C 204+65~207+00

PAVED SHOULDER
Lt Rt
199+00~212+00 199+00~212+00

DRILLING and BLASTING of
SOLID ROCK SUBGRADE
209+50~212+00

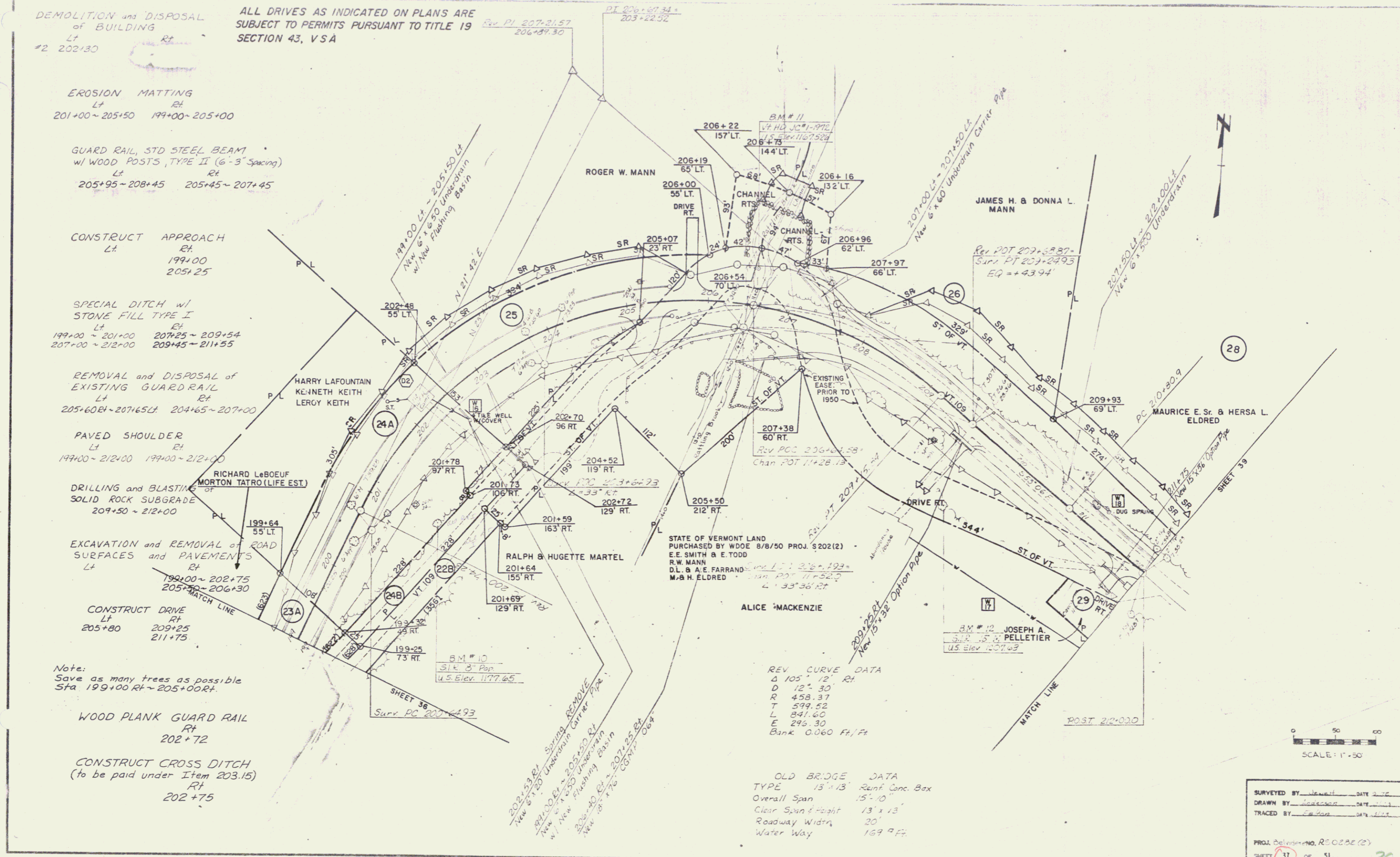
EXCAVATION and REMOVAL of ROAD
SURFACES and PAVEMENTS
Lt Rt
199+00~202+75 205+40~206+30

CONSTRUCT DRIVE
Lt Rt
205+80 209+25
211+75

Note:
Save as many trees as possible
Sta 199+00 Rt~205+00 Rt.

WOOD PLANK GUARD RAIL
Rt
202+72

CONSTRUCT CROSS DITCH
(to be paid under Item 203.15)
Rt
202+75

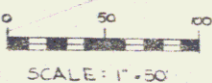


REV CURVE DATA

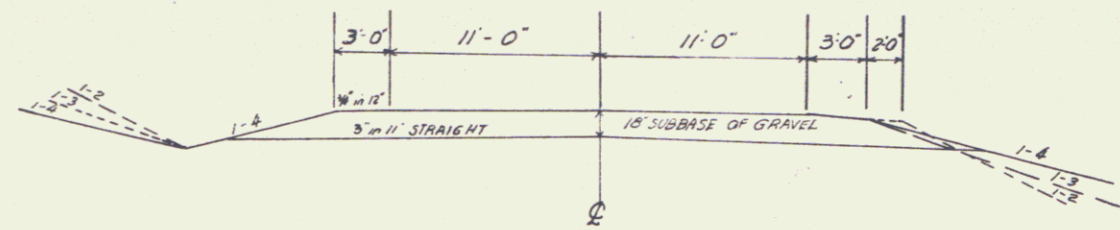
G	105° 12' RT
D	12° 30'
R	458.37
T	599.52
L	841.60
E	295.30
Bank	0.060 Ft/Ft

OLD BRIDGE DATA

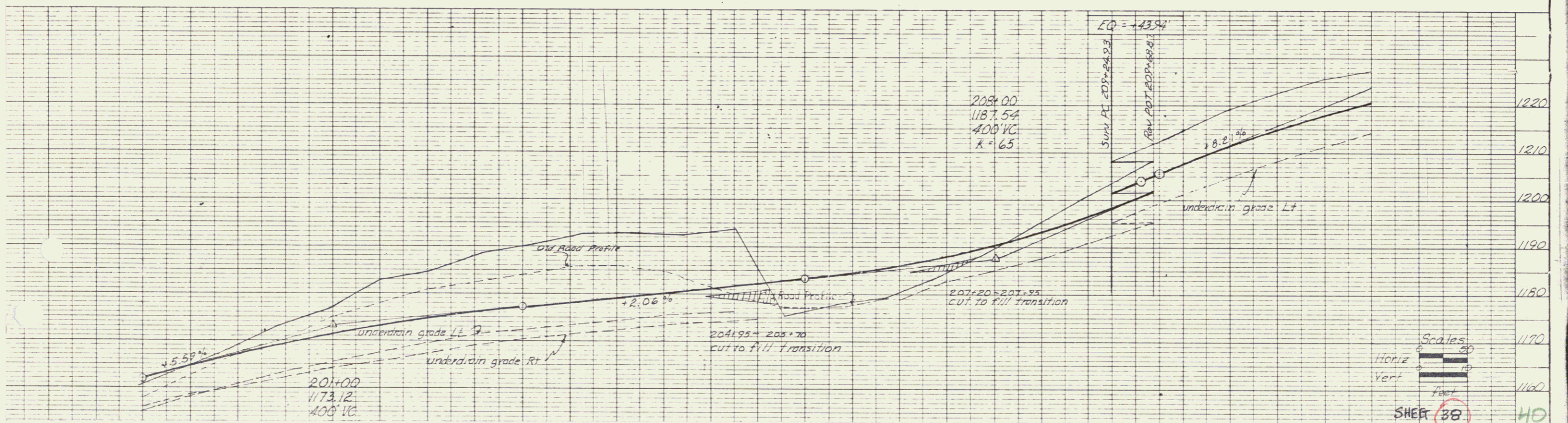
TYPE	13' x 13' Rein. Conc. Box
Overall Span	15'-10"
Clear Span & Height	13' x 13'
Roadway Width	20'
Water Way	169' Ft



SURVEYED BY: *[Signature]* DATE: *2/78*
 DRAWN BY: *[Signature]* DATE: *2/78*
 TRACED BY: *[Signature]* DATE: *2/78*
 PROJ. Belmont, R0028E(2)
 SHEET 37 OF 51
 0-7

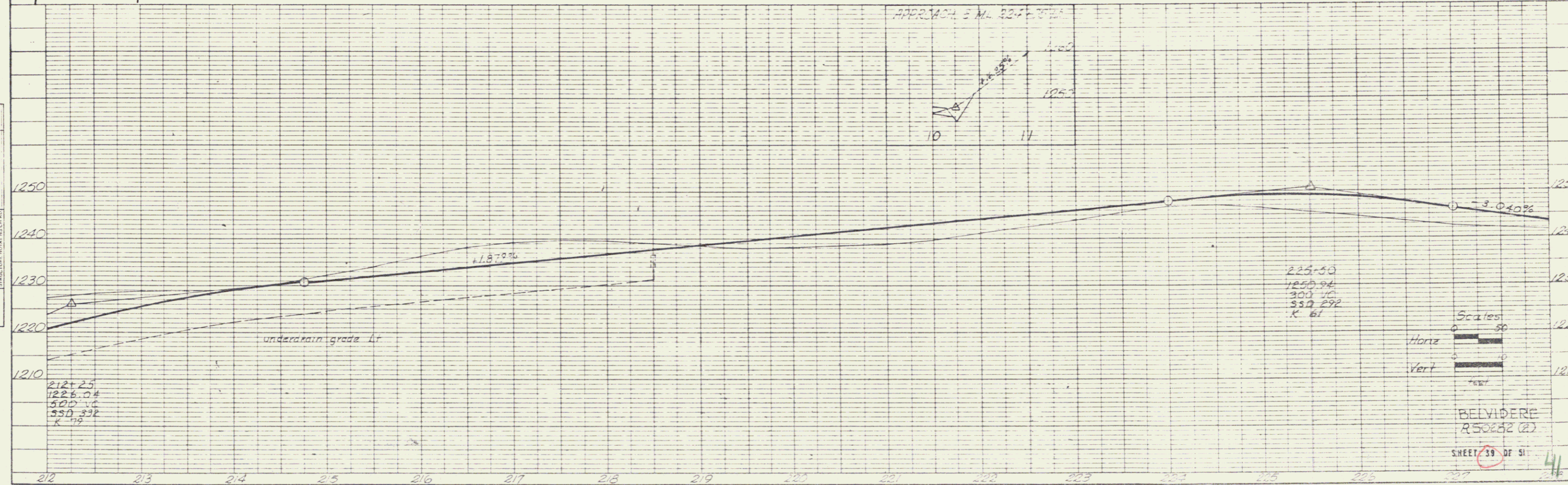
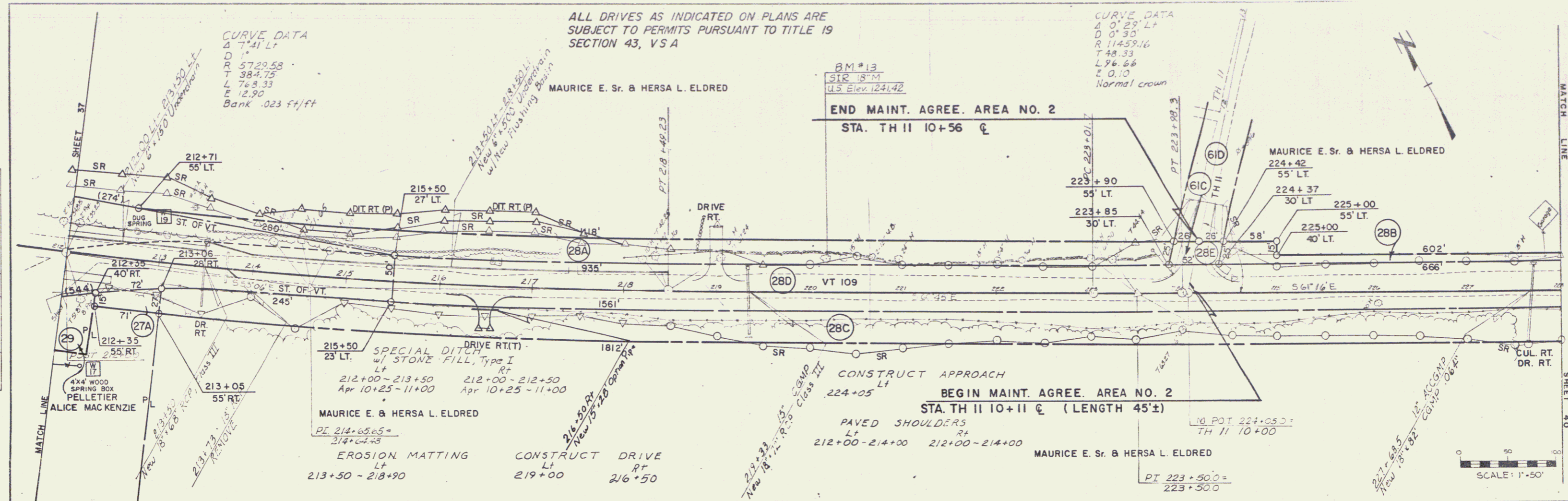


APPROACH TYPICAL
 ML 158+50 ft
 ML 217+45 ft
 ML 234+05 ft
 ML 287+00 ft
 ML 300+00 ft
 ML 351+72 ft



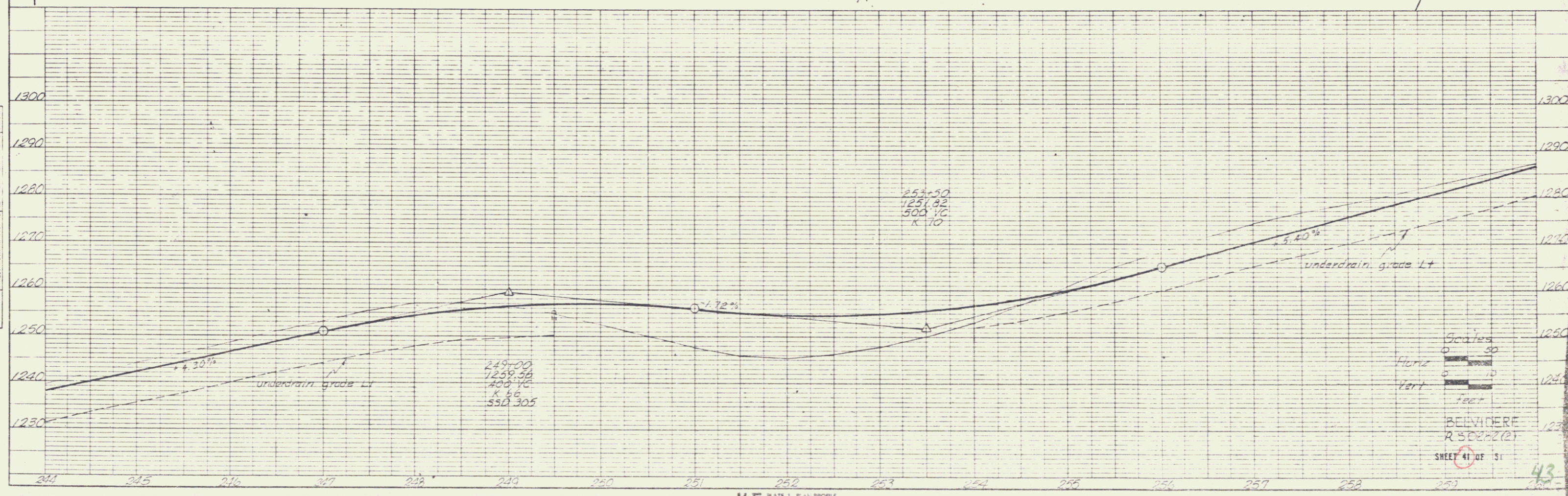
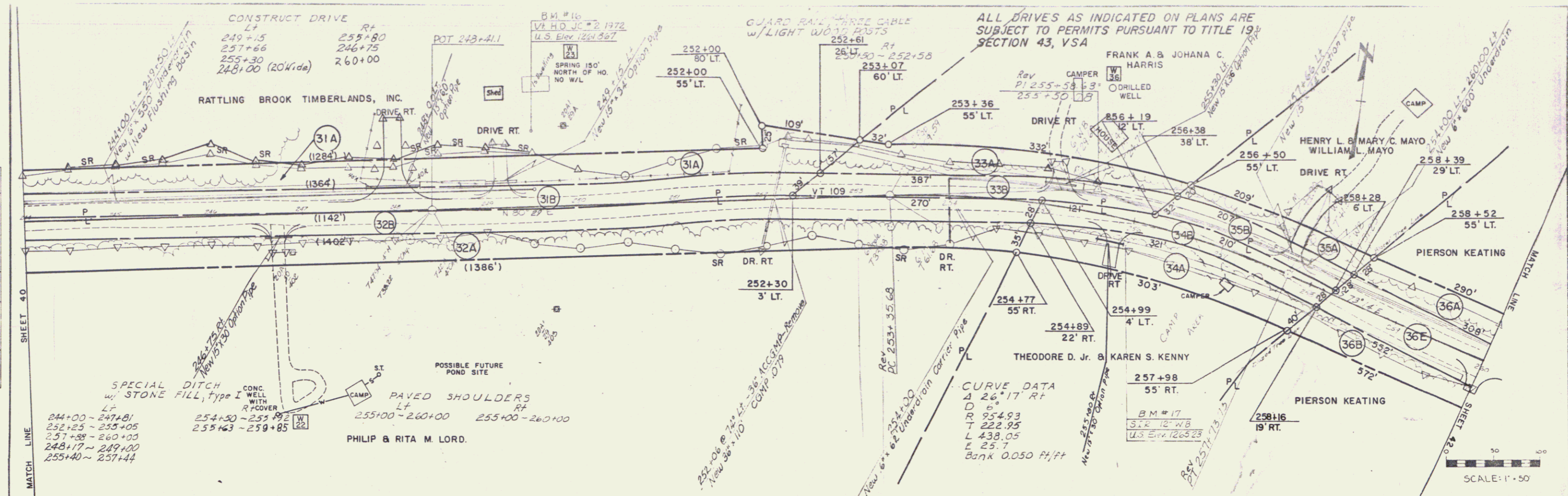
PLAN
 DESIGNED BY: [blank]
 CHECKED BY: [blank]
 DATE: 3/73
 NO. 1111

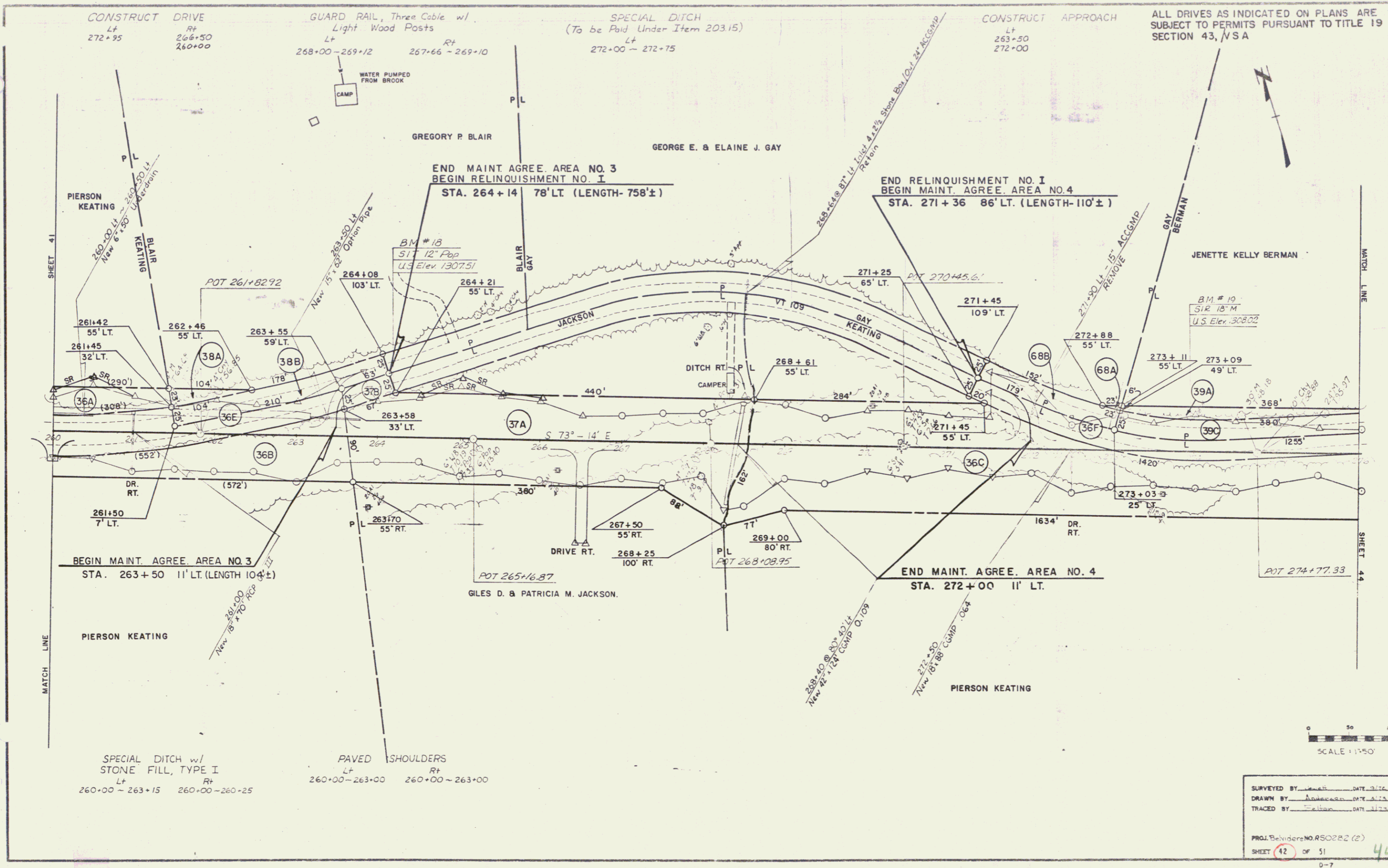
PROFILE
 DESIGNED BY: [blank]
 CHECKED BY: [blank]
 DATE: 3/73
 NO. 1111



PLAN	DATE	BY	CHECKED	DATE
NO.				

PROFILE	DATE	BY	CHECKED	DATE
NO.				





ALL DRIVES AS INDICATED ON PLANS ARE SUBJECT TO PERMITS PURSUANT TO TITLE 19 SECTION 43, V.S.A.



SCALE: 1"=50'

SURVEYED BY: _____ DATE: _____
 DRAWN BY: _____ DATE: _____
 TRACED BY: _____ DATE: _____
 PROJ. NUMBER: RS0282 (2)
 SHEET 42 OF 51
 44

SHEET 41

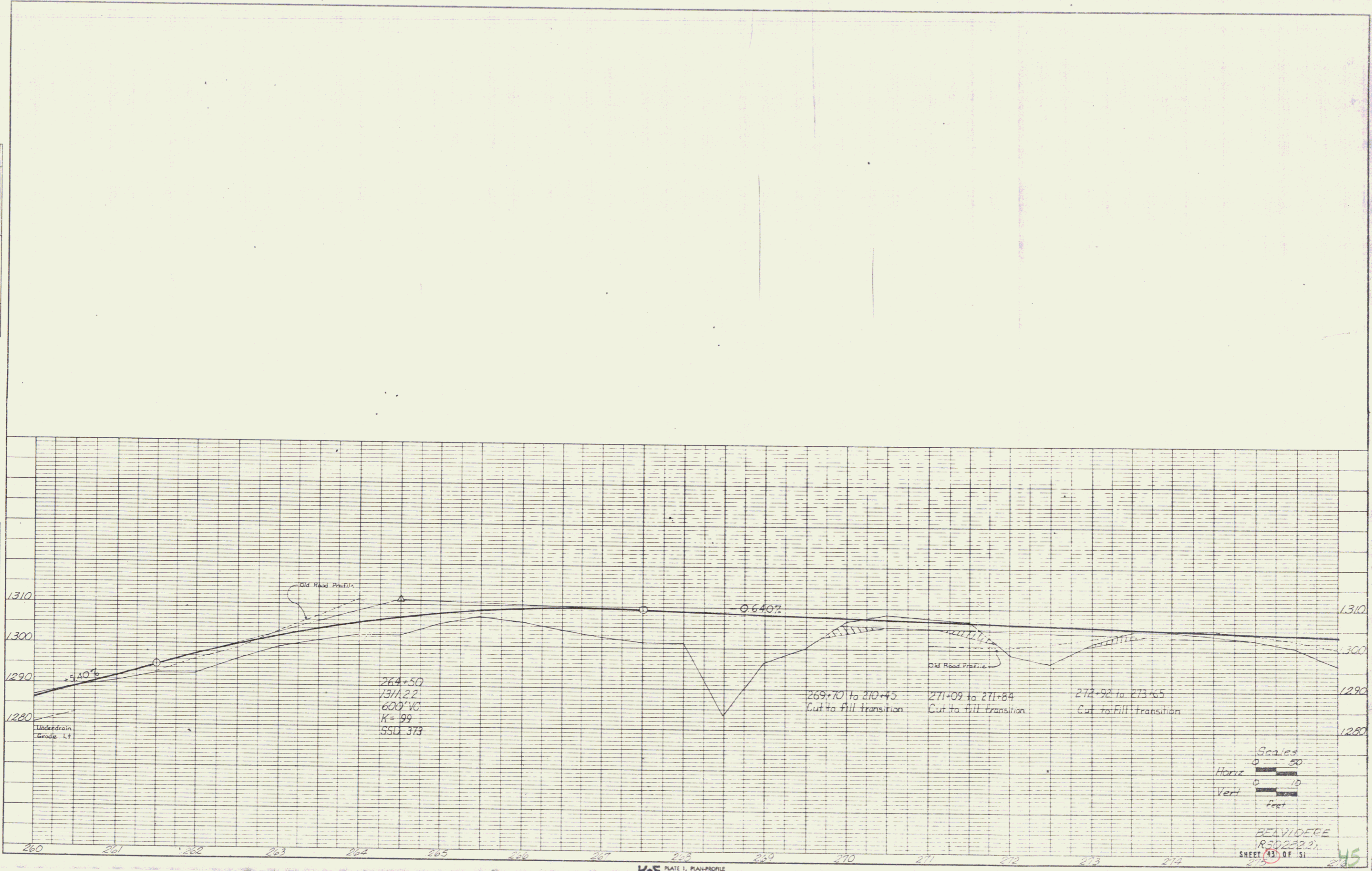
MATCH LINE

MATCH LINE

SHEET 44

PLAN
 SUPERVISOR: _____
 ALUMINUM CHECKED: _____
 NO. OF WPT CHECKED: _____
 DATE: _____

PROFILE
 DATE: 2/22
 BY: J. J. J. J.
 CHECKED: _____
 NO. OF WPT CHECKED: _____



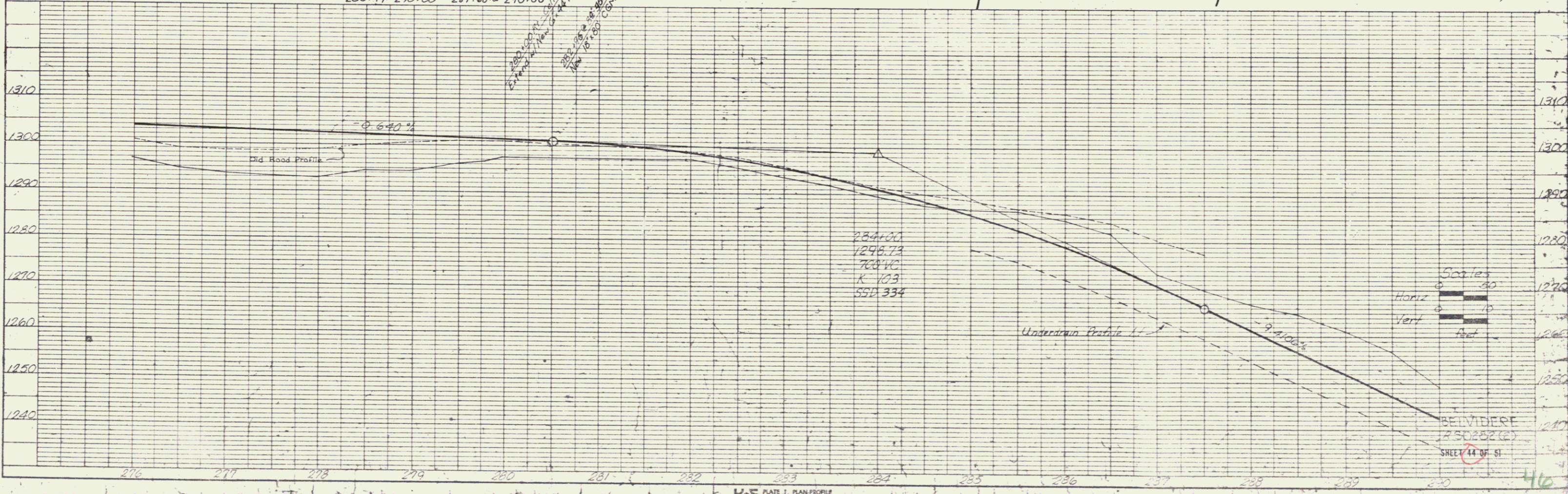
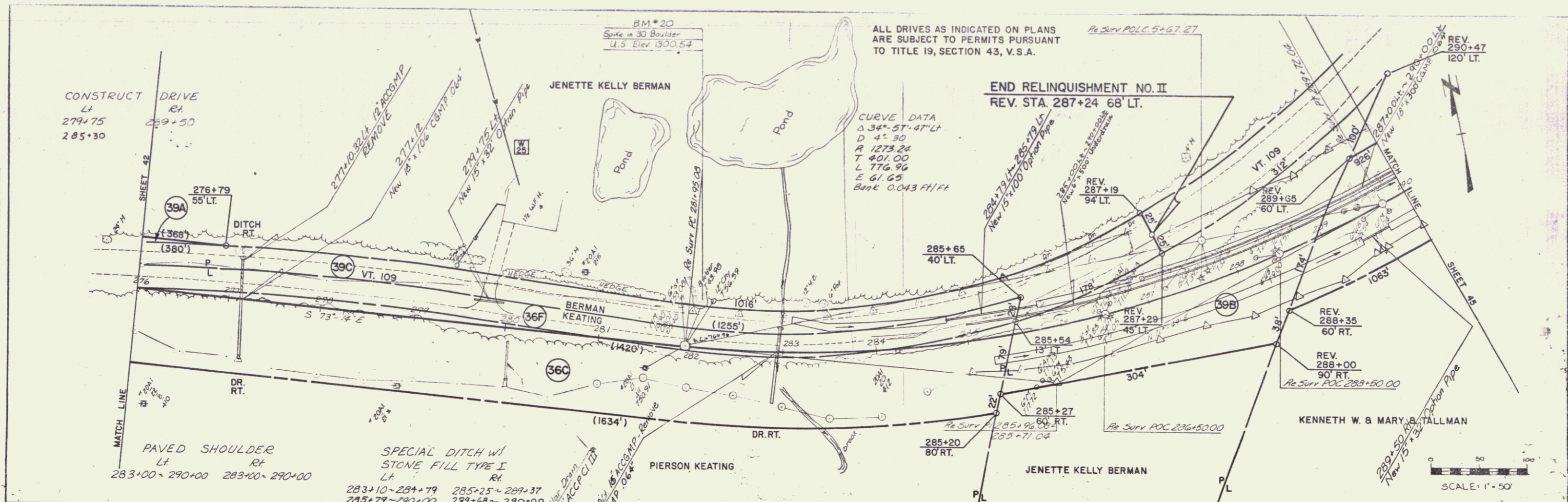
K-E PLATE 1, PLAN-PROFILE
 ENGINE & SURVEY CO.

Scales
 Horiz 1" = 50'
 Vert 1" = 10'
 Feet

RELYVIDERE
 R. 30222.2
 SHEET 43 OF 51

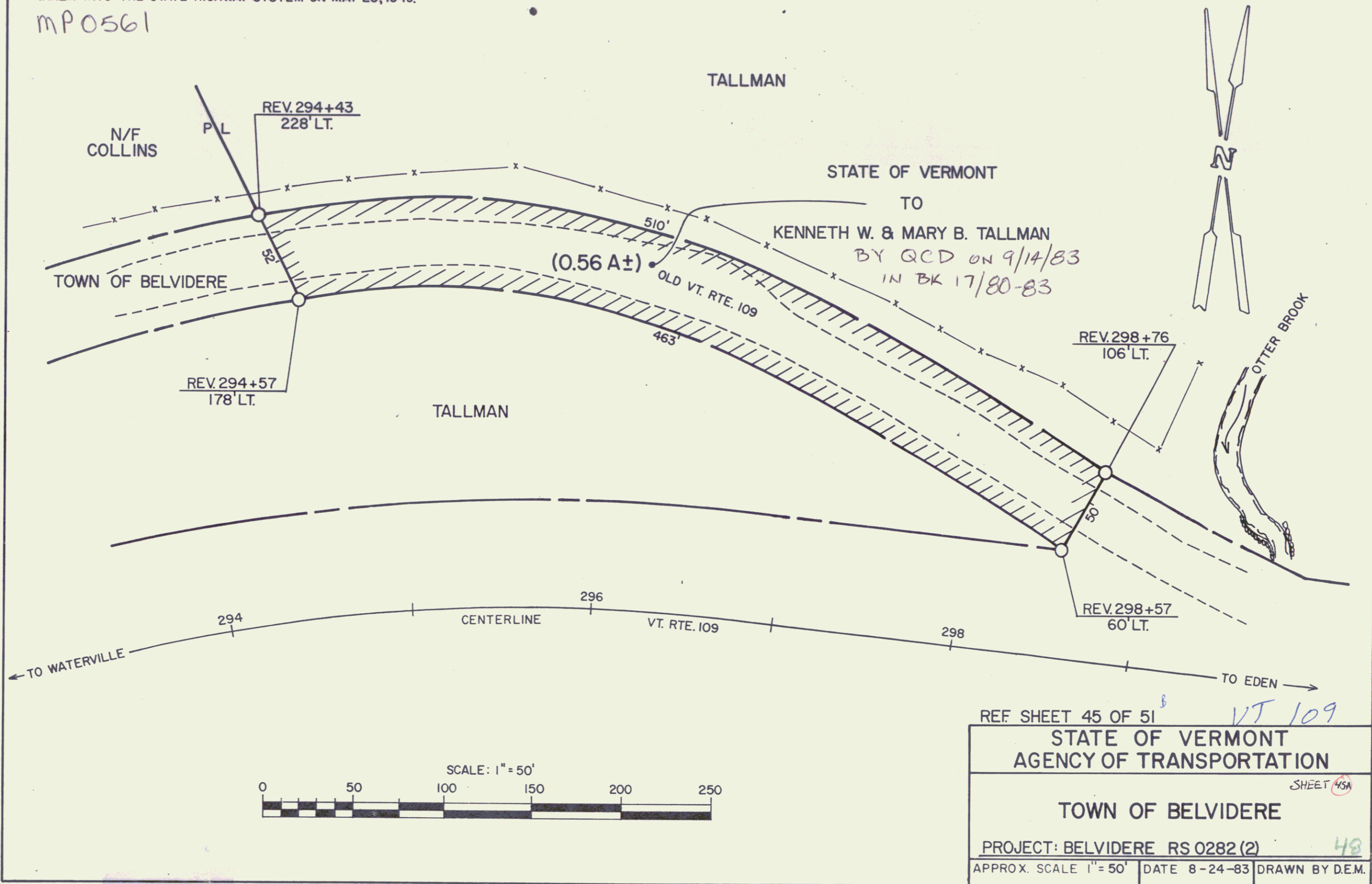
DATE	2/7/21
BY	W. J. [unclear]
PROJECT	VT 109
PLANNED	2020
DESIGNED	2020
CHECKED	2020
APPROVED	2020
SCALE	1" = 40'

DATE	2/7/21
BY	W. J. [unclear]
PROJECT	VT 109
PLANNED	2020
DESIGNED	2020
CHECKED	2020
APPROVED	2020
SCALE	1" = 40'



ESTABLISHED BY ORDER OF THE STATE HIGHWAY BOARD
PURSUANT TO LEGISLATIVE ACT 61 OF 1931 AND WAS
TAKEN INTO THE STATE HIGHWAY SYSTEM ON MAY 20, 1949.

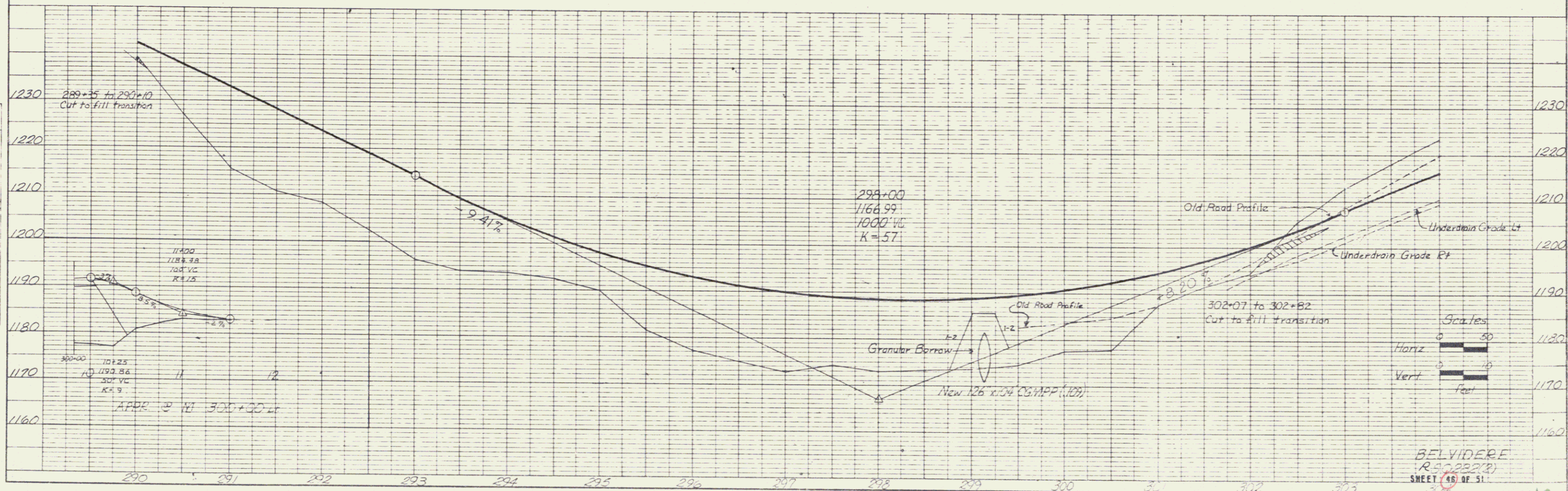
mP0561



REF SHEET 45 OF 51 *VT 109*
STATE OF VERMONT
AGENCY OF TRANSPORTATION
TOWN OF BELVIDERE
PROJECT: BELVIDERE RS 0282(2) *48*
APPROX. SCALE 1" = 50' | DATE 8-24-83 | DRAWN BY D.E.M.



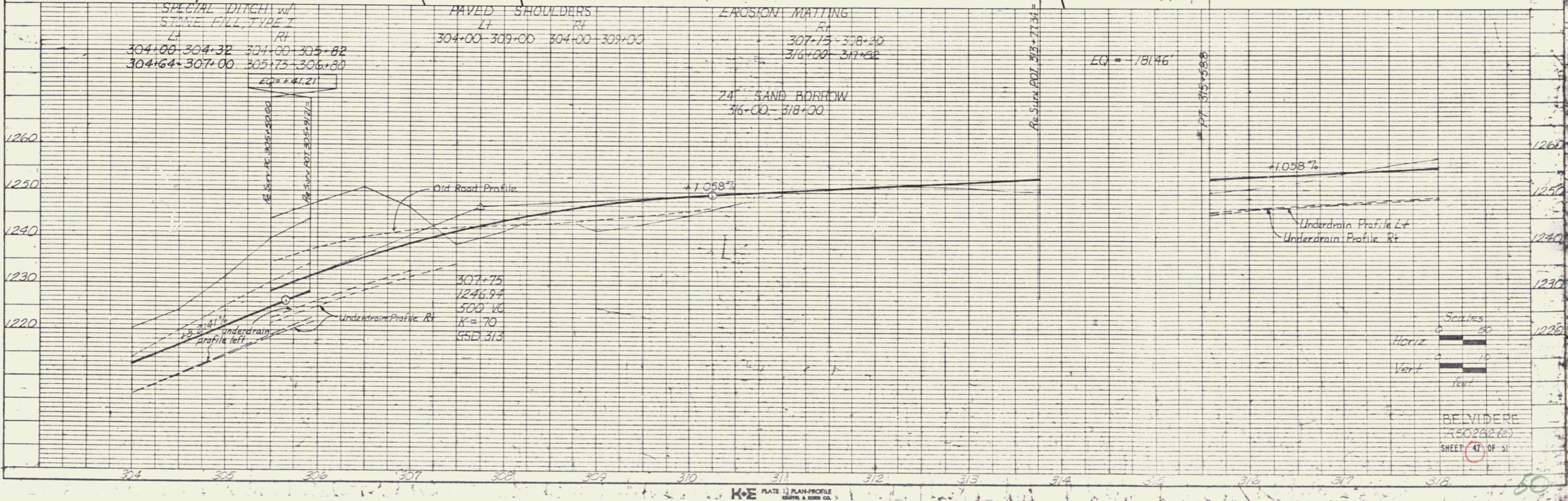
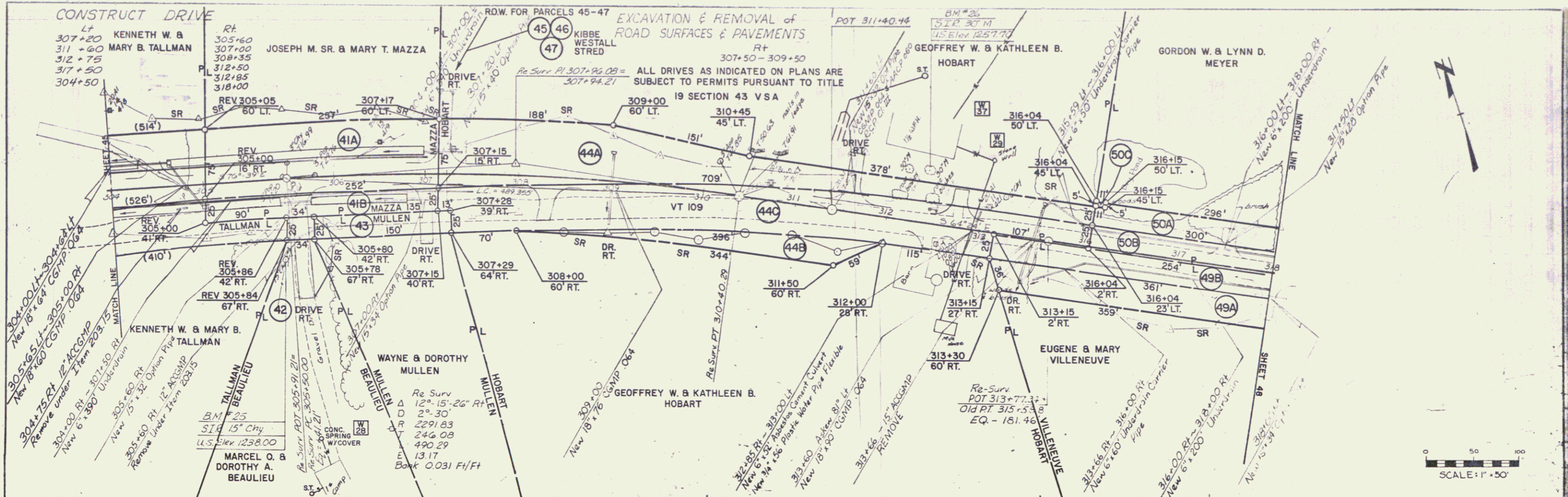
PLAN
 SURVEYED BY: _____ DATE: _____
 NOTE BOOK NO.: _____
 REVISIONS: _____

PROFILE
 SURVEYED BY: _____ DATE: _____
 NOTE BOOK NO.: _____
 REVISIONS: _____



PLAN
 DATE: 5/12/15
 DRAWN BY: J. H. HARRIS
 CHECKED BY: J. H. HARRIS
 NO. 1500
 PROJECT: 1500

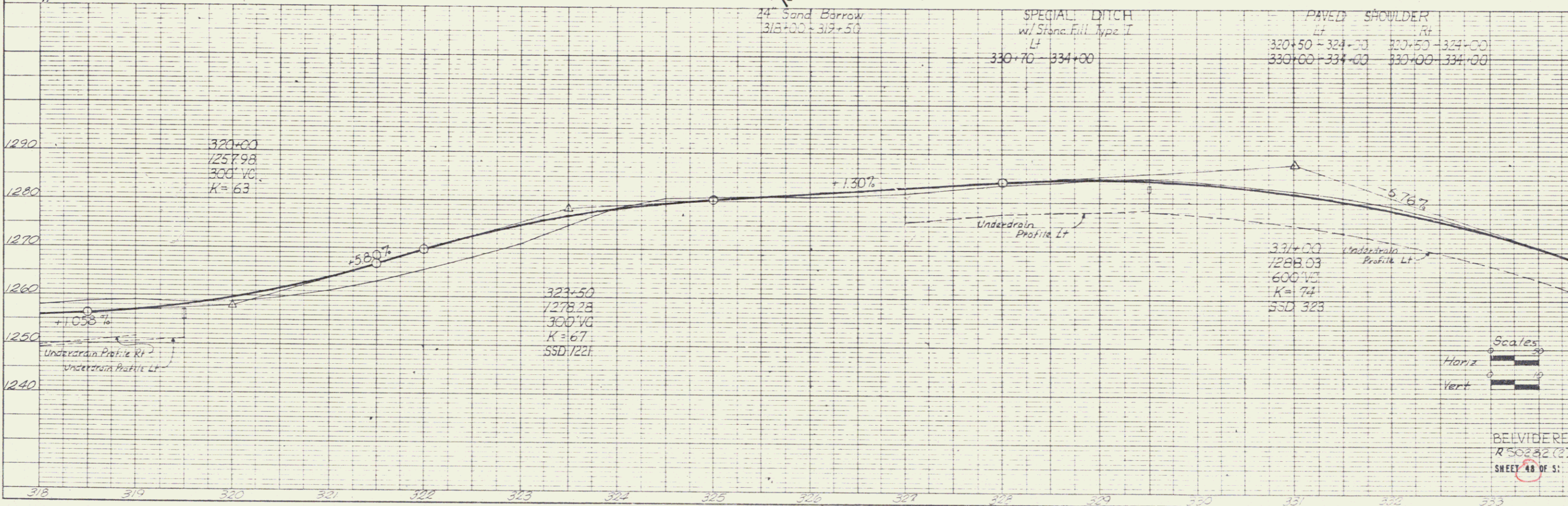
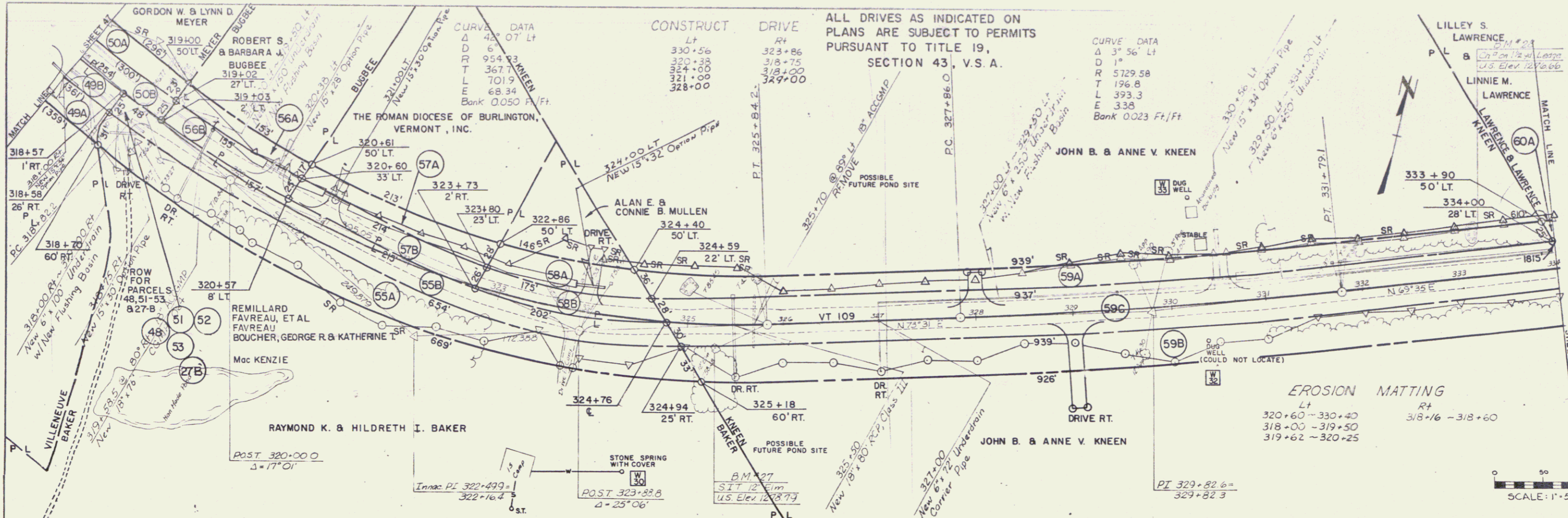
PROFILE
 DATE: 5/12/15
 DRAWN BY: J. H. HARRIS
 CHECKED BY: J. H. HARRIS
 NO. 1500
 PROJECT: 1500



BELVIDERE
 20028200
 SHEET 47 OF 51

PLAN	DATE	BY
PROJECT	3/77	AMT
NO.		

PROFILE	DATE	BY
PROJECT	3/77	AMT
NO.		



K-E PLATE 1, TRANSFILES
SOUTH & ORRIS CO.

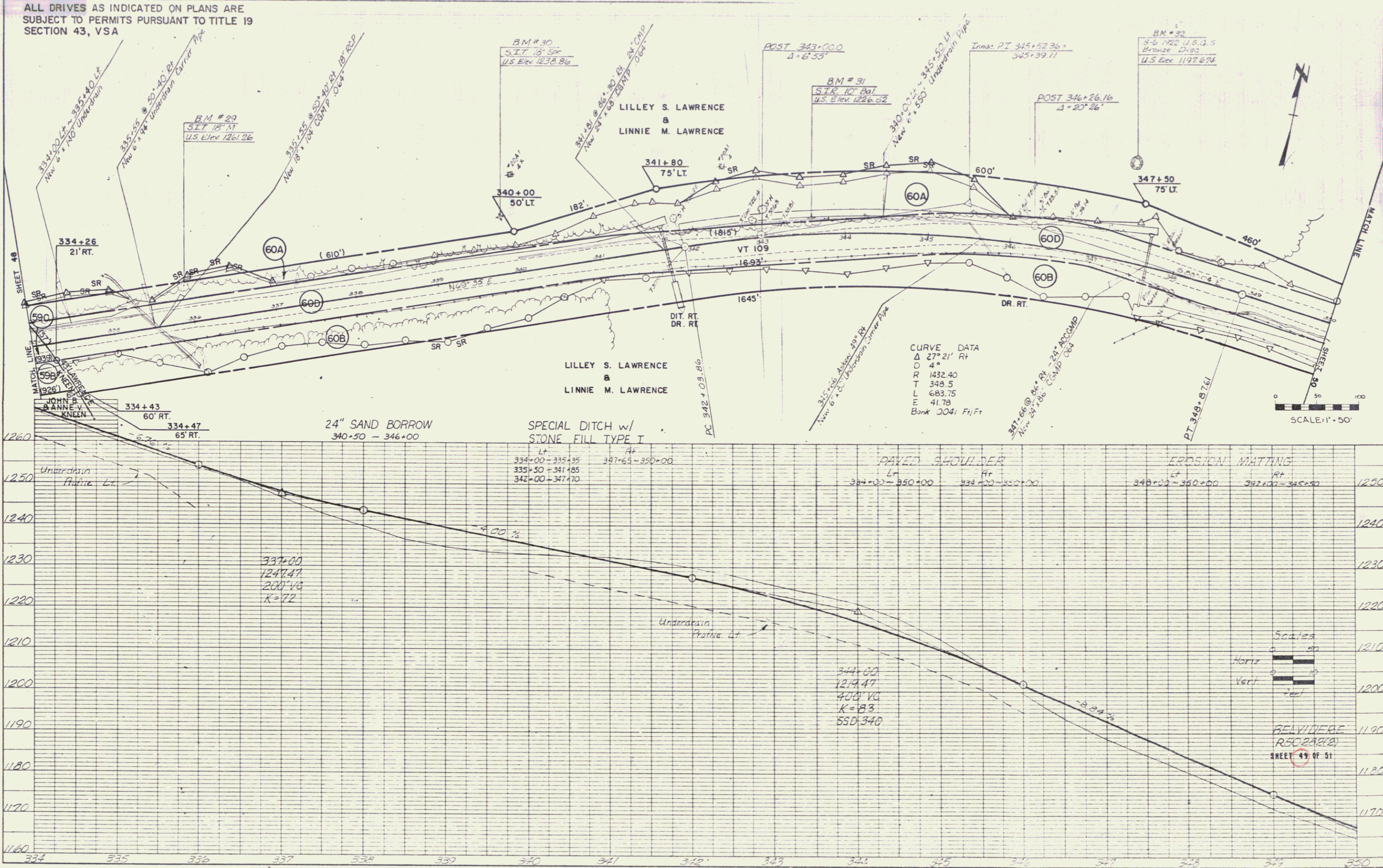
ALL DRIVES AS INDICATED ON PLANS ARE SUBJECT TO PERMITS PURSUANT TO TITLE 19 SECTION 43, VSA

PLAN

DATE	3/17/73
BY	AM
CHECKED	AM
NO. OF SHEETS	51
NO. OF THIS SHEET	49
NO. OF THIS SHEET	49

PROFILE

DATE	3/17/73
BY	AM
CHECKED	AM
NO. OF SHEETS	51
NO. OF THIS SHEET	49
NO. OF THIS SHEET	49



CURVE DATA
 Δ 27° 21' Rt
 D 4'
 R 1432.40
 T 348.5
 L 683.75
 E 41.78
 Bank 204' Ft/Ft

Scale
 Horiz 1" = 50'
 Vert 1" = 10'

REVIDERE
 RSC 2/2/73
 SHEET 49 OF 51

EROSION MATTING
LT
350+00-351+75

SPECIAL DITCH
w/STONE FILL, Type I
RT
350+00 - 351+25

ALL DRIVES AS INDICATED ON PLANS ARE
SUBJECT TO PERMITS PURSUANT TO TITLE 19
SECTION 43, VSA

CONSTRUCT APPROACH
RT
351+72.8

Rte 118 Martin
CURVE DATA
D 14° 00' LT
R 127.32
T 91.7
L 159.0
E 29.6
PC 351+63.1
PT 353+28.1

PAVED SHOULDERS
LT
350+00-351+50
RT
350+00-351+50

DEMOLITION & DISPOSAL of
BUILDING
RT
352+50 - No. 5

END PROJECT RS 0282(2)
Construct Satisfactory Approach
BEGIN MAINT. AGREE. AREA NO. 6
STA. TH 8 1+11 C (LENGTH = 59'±)
TH 8 POT 1+00

BM # 33
5.72 36' TBM
U.S. Elev. 1163.00


LILLEY S. LAWRENCE
&
LINNIE M. LAWRENCE

Ramp "A" CURVE DATA
D 84° 00' LT
R 22' 30"
T 25' 6"
L 237.5
E 382.2
Z 93.5
Bank 1 in 2"
PC 0+00
PT 3+82.2

TH 8 CURVE DATA
D 16° 14' RT
R 954.93
T 136.2
L 270.5
E 97
PC 1+22.2
PT 4+69.7

END MAINT. AGREE. AREA NO. 6
STA. TH 8 1+70 C
TH 8 PI 3+35.4
3+33.5
CURVE DATA
D 14° 00'
R 409.26
T 81.2
L 160.3
E 7.98
Bank .060 F.H.P.


END R.O.W. PROJECT S0282(2)
STA. 354+71 C



SURVEYED BY Lawlett DATE 2/72
DRAWN BY Anderson DATE 2/72
TRACED BY Felten DATE 2/72
BELVIDERE
PROJ. Belvidere NO. R/S0282(2)
SHEET 50 OF 51
D-7

PLAN	DATE
NO.	
BY	
CHECKED	
APPROVED	
PROJECT	

PROFILE	DATE
NO.	
BY	
CHECKED	
APPROVED	
PROJECT	



Scales
 Horiz 1" = 50'
 Vert 1" = 10'
 Feet

BELVIDERE
 RD 282(2)
 SHEET 51 OF 51

54