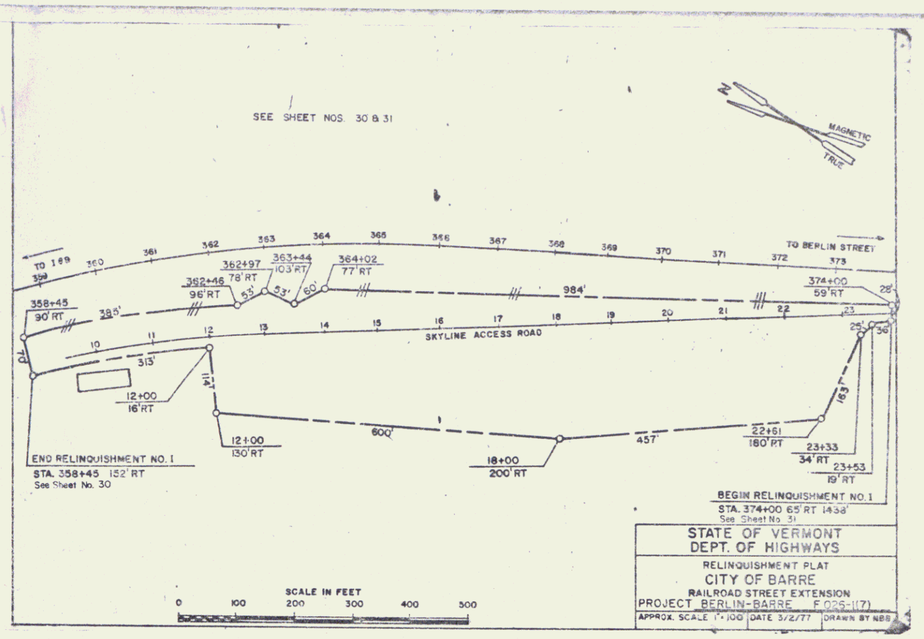
SEE SHEET NOS. 30 & 31
MAGNETIC
TRUE
TO 189
TO BERLIN STREET
SKYLINE ACCESS ROAD
358+45
90' RT
362+46
96' RT
362+97
78' RT
363+44
103' RT
364+02
77' RT
374+00
59' RT
984'
315'
600'
457'
12+00
16' RT
12+00
130' RT
18+00
200' RT
22+61
160' RT
23+33
34' RT
23+53
19' RT
163'
END RELINQUISHMENT NO. I
STA. 358+45 152' RT
See Sheet No. 30
BEGIN RELINQUISHMENT NO. I
STA. 374+00 65' RT 1438'
See Sheet No. 31
SCALE IN FEET
0 100 200 300 400 500
STATE OF VERMONT
DEPT. OF HIGHWAYS
RELINQUISHMENT PLAT
CITY OF BARRE
RAILROAD STREET EXTENSION
PROJECT BERLIN-BARRE F 026-1(7)
APPROX. SCALE 1" = 100 | DATE 3/2/77 | DRAWN BY NBB

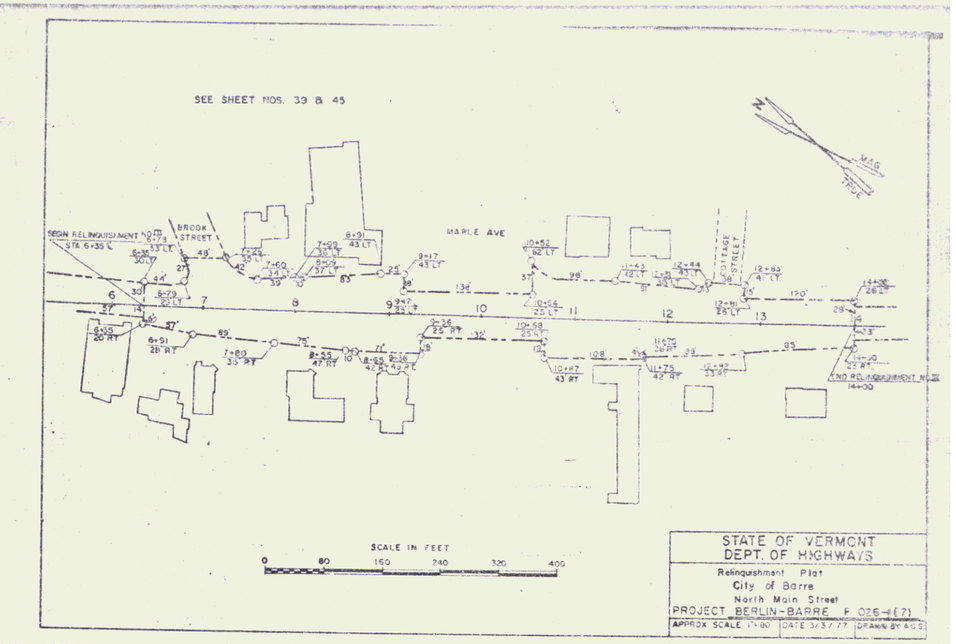
SEE SHEET NOS. 39 & 45
MAG
TRUE
BEGIN RELINQUISHMENT NO. III
STA. 6+35
BROOK STREET
MAPLE AVE
COTTAGE STREET
END RELINQUISHMENT NO. III
14+00
SCALE IN FEET
0 80 160 240 320 400
STATE OF VERMONT
DEPT. OF HIGHWAYS
Relinquishment Plat
City of Barre
North Main Street
PROJECT BERLIN-BARRE F 026-1(7)
APPROX SCALE 1" = 80 | DATE 3/3/77 | DRAWN BY NBB

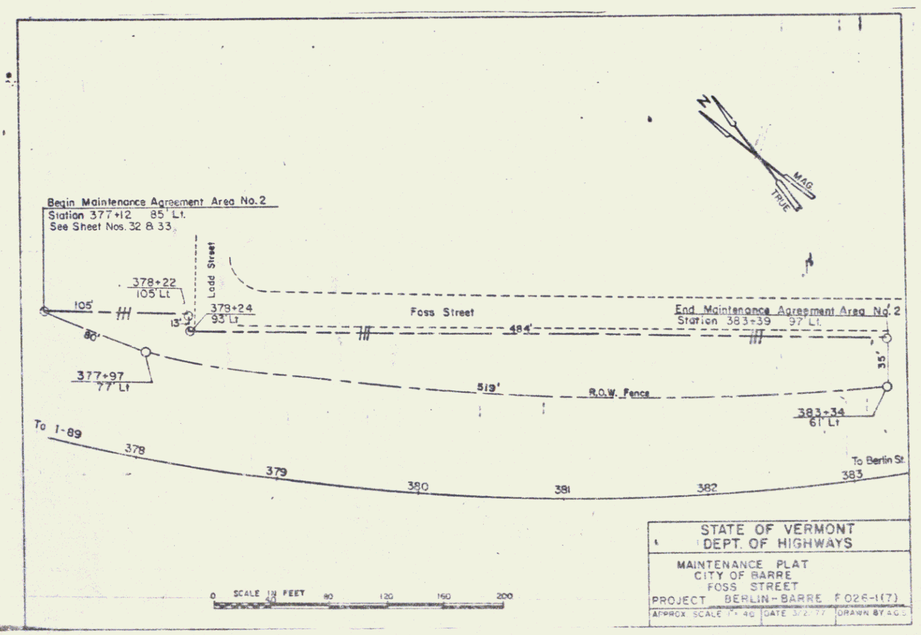
MAG
TRUE
Begin Maintenance Agreement Area No. 2
Station 377+12 85' Lt.
See Sheet Nos. 32 & 33
Ladd Street
Foss Street
End Maintenance Agreement Area No. 2
Station 383+39 97' Lt.
378+22
105' Lt.
379+24
93' Lt.
377+97
77' Lt.
383+34
61' Lt.
484'
519'
R.O.W. Fence
To I-89
To Berlin St.
SCALE IN FEET
0 40 80 120 160 200
STATE OF VERMONT
DEPT. OF HIGHWAYS
MAINTENANCE PLAT
CITY OF BARRE
FOSS STREET
PROJECT BERLIN-BARRE F 026-1(7)
APPROX SCALE 1" = 40 | DATE 3/2/77 | DRAWN BY NBB

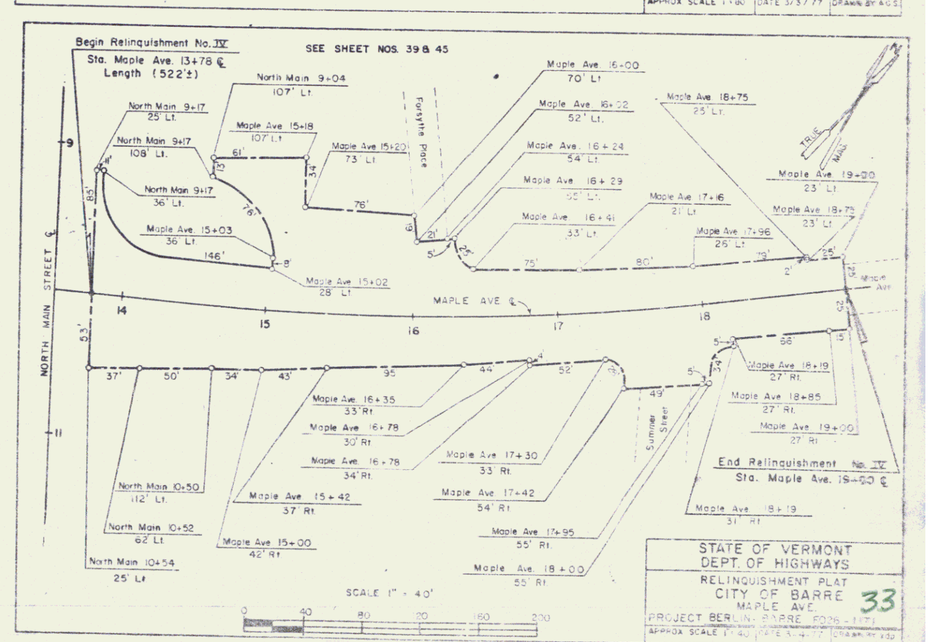
Begin Relinquishment No. IV
Sta. Maple Ave. 13+78 ℄
Length (522'±)
SEE SHEET NOS. 39 & 45
NORTH MAIN STREET ℄
MAPLE AVE ℄
Forsythe Place
Summer Street
End Relinquishment No. IV
Sta. Maple Ave. 19+00 ℄
SCALE 1" = 40'
0 40 80 120 160 200
STATE OF VERMONT
DEPT. OF HIGHWAYS
RELINQUISHMENT PLAT
CITY OF BARRE
MAPLE AVE
PROJECT BERLIN-BARRE F 026-1(7)
APPROX SCALE 1" = 40 | DATE 3/4/77 | DRAWN BY NBB

33

SHEET 46A