

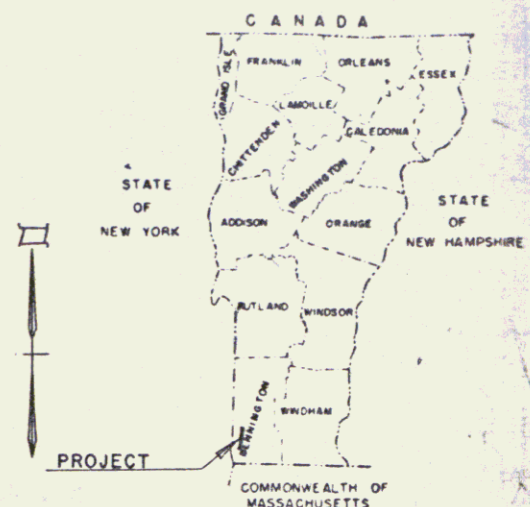
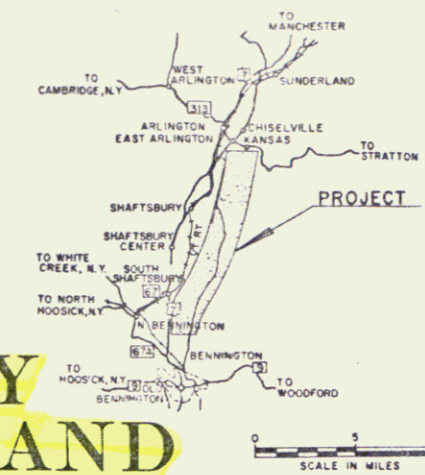
STATE OF VERMONT
DEPARTMENT OF HIGHWAYS
PROPOSED IMPROVEMENT

**TOWNS OF BENNINGTON-SHAFTSBURY
GLASTENBURY-ARLINGTON-SUNDERLAND**

COUNTY OF BENNINGTON
BENNINGTON-RUTLAND ROAD
RELOCATION OF U.S. ROUTE 7

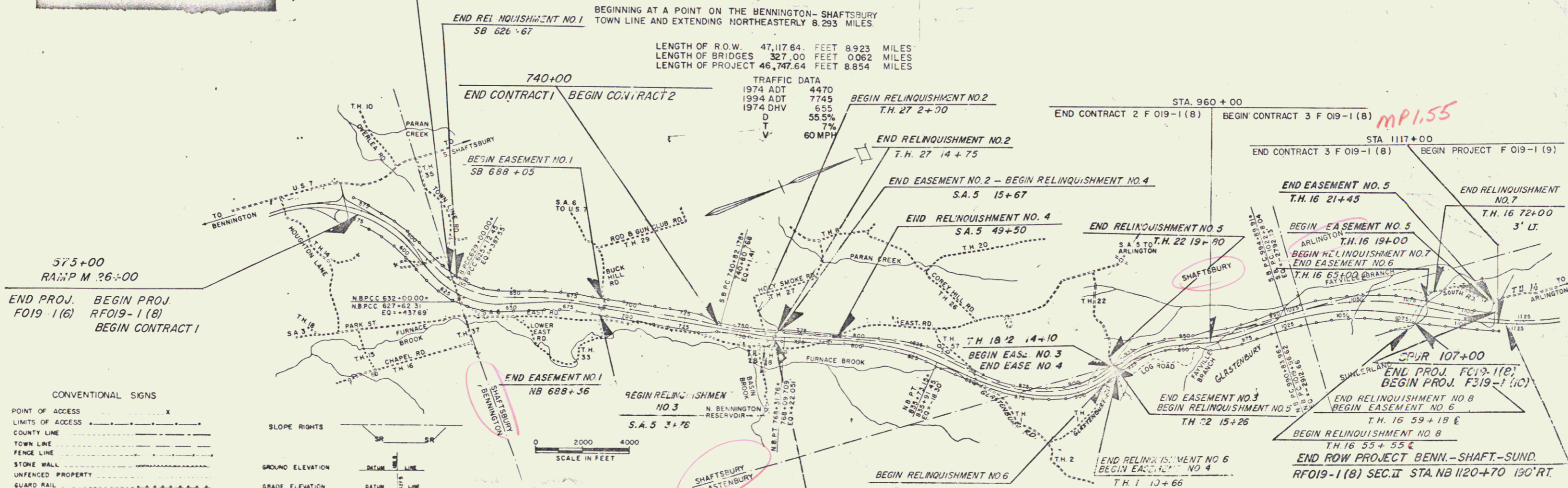
R.O.W. PLANS

BEGIN ROW PROJ. BENN-SHAFT-SUND
FO19-1(8) SEC.II STA SB 624+31 173 LT
B RELINQUISHMENT NO.1



LENGTH OF R.O.W. 47,117.84 FEET 8.923 MILES
LENGTH OF BRIDGES 327.00 FEET 0.062 MILES
LENGTH OF PROJECT 46,747.64 FEET 8.854 MILES

TRAFFIC DATA
1974 ADT 4470
1994 ADT 7745
1974 DHV 655
D 55.5%
T 7%
V 60 MPH



CONVENTIONAL SIGNS

POINT OF ACCESS	X
LIMITS OF ACCESS	—
COUNTY LINE	—
TOWN LINE	—
FENCE LINE	—
STONE WALL	—
UNFENCED PROPERTY	—
GUARD RAIL	—
TRAVELED WAY	—
RAILROAD	—
RETAINING WALL	—
CENTER LINE	—
SURVEY LINE	—
CULVERT	—
DROP INLET	—
TROLLEY POLE	—
POWER POLE	—
TELEPHONE POLE	—
TREES	—
HEDGE	—
CONSTRUCTION IDENTIFICATION SIGNS	—

SLOPE RIGHTS

SR	SR
SR	SR

GROUND ELEVATION

DIM	LINE
SAL	LINE

GRADE ELEVATION

SAL	LINE
SAL	LINE

CURVE DATA

DEFLECTION OF ANGLE	A
DEGREE OF CURVE	D
RADIUS OF CURVE	R
TANGENT DISTANCE	T
LENGTH OF CURVE	L
EXTERNAL DISTANCE	E
POINT OF INTERSECTION	PI
POINT OF CURVE	PC
POINT OF TANGENT	PT
POINT ON TANGENT	POT
POINT ON SUB-TANGENT	POST
ROW LIMITS	—

END RELINQUISHMENT NO. 3
BEGIN EASEMENT NO. 2
S.A. 5 10+65

RIGHT-OF-WAY DIVISION
TOWN FILE

PERPETUAL

Town of US 7

(To Be Returned To R.O.W. Division)

THESE RIGHT-OF-WAY PLANS ARE SUBJECT TO SUCH ENGINEERING CHANGES AS MAY BE REQUIRED BY THE FEDERAL HIGHWAY ADMINISTRATION OR THE CHIEF ENGINEER.
CONSTRUCTION IS TO BE CARRIED ON IN ACCORDANCE WITH THESE PLANS AND THE STANDARD SPECIFICATIONS FOR HIGHWAY AND BRIDGE CONSTRUCTION DATED APRIL 1964, AS APPROVED BY THE BUREAU OF PUBLIC ROADS ON OCTOBER 12, 1964, INCLUDING ALL SUBSEQUENT APPROVED REVISIONS AND SUCH REVISED SPECIFICATIONS AND SPECIAL PROVISIONS AS ARE INCORPORATED IN THESE PLANS.

DEPARTMENT OF TRANSPORTATION
FEDERAL HIGHWAY ADMINISTRATION
APPROVED Pin # 688103

DIVISION ENGINEER DATE
PROJECT RF NO 019-1(8) SEC. II R.O.W.
SHEET 1 OF 33 SHEETS

APPROVED [Signature] DATE 8/4/71
APPROVED [Signature] DATE 8/4/71

STATE OF VERMONT
DEPARTMENT OF HIGHWAYS
RIGHT-OF-WAY PLANS
ALPHABETICAL INDEX

GRANTOR	SHEET NO.	PARCEL NO.
A		
B		
BEAVER VALLEY INC.	22	50
BLAYER, ALBERT R. JR. & VIOLA C.	15	17
BRACE, EVELYN M. ESTATE	20	39
BRACE, ROBERT T. - HEIR	20	39
BRESLIN, LOUIS R. JR.	10	3
BUFFUM, FRANK E. & EDNA	20	38
C		
CENTRAL VT. PUBLIC SERVICE CORP.	22	47
COTY, RAYMOND J. A.	21	41
CROSS, PAUL & PHYLLIS	18	28
D		
DELANEY, JOHN - HEIR	20	39
DEWEY, CHARLES E.	12	11
E		
ELKINS, LEE (MRS.)	18	27
ELWELL, DAVID & DOROTHY	16	19
ELWELL, RUDOLPH M. & ELLEN R.	16	21

GRANTOR	SHEET NO.	PARCEL NO.
F		
FLANAGAN, MARIE M.	12	9
G		
GATES, BERNIE O. & GLADYS E.	11	7
GLASTENBURY, TOWN OF	22A2	44
H		
HALL, THOMAS W. JR.	19	16
HALL, THOMAS W. JR.	15	34
HARRINGTON, RALPH	13	13
HOWELL, CLIFFORD A.	12	10
HULET, THURSTON T.	12	8
HULETT, FORREST & ROSE	19	33
HORN, WELLAND S.	22	49
I		
J		

GRANTOR	SHEET NO.	PARCEL NO.
K		
KAYE, JUNE	17	22
KAYE, JUNE	17	23
KELLY HARDWOOD CORP.	11	4
KRON, GEORGE F. & NELL A.	19	32
L		
M		
MACLEAN, WILLIAM F. & JANET R.	11	6
MARRO, ANTHONY J. & JACQUELINE C.	16	18
MCDERMOTT, JAMES A.	19	35
MEARS, JULIA M.	20	36
MELVIN, DONALD L.	16	20
N		
NEW ENGLAND TEL. & TEL.	22	48
NO. BENN., VILL. OF (WATER)	22	46
O		
OTT, LAWRENCE E. & MARJORIE C.	20	37

GRANTOR	SHEET NO.	PARCEL NO.
P		
PELL, GAETANE	18	30
R		
RENZ, FRANKLIN W. & MARY W.	14	15
S		
SAUNDERS, HARMON, IDA A. & EDWARD	11	5
SCOTT, TRENOR W. P.	17	25
SECOY, RODGER D. & FRANCES R.	20	40
SETTANI, DANIEL	16	20
SHAFTSBURY, TOWN OF	21,22A	43
SHEA, JAMES J. & FRANCES	18	26
U		
SOHL, CATHERINE H.	10	1
SOHL, JOSEPH P., ESTATE OF	10	2
SUNDERLAND, TOWN OF	21,22A	45
STERBA, EDITHA & RICHARD	17	24
SCOTT, PAUL V.	17	25
STERLING, VIRGINIA S.	17	25

GRANTOR	SHEET NO.	PARCEL NO.
V		
W		
WASCO, LAWRENCE & RUTH	13	12
WHITNEY, LOUIS H. & CAROL J.	14	15
WILLIAMS, JOHN H. II	17	25
X		
Y		
YOUNG, CLYDE	18	29
Z		

MADE BY: M.T.A. DATE: 7-20-71
 CHECKED BY: A.J.S. DATE: 7-22-71

PROJECT: BENN. - SHAFT. - SUND.
 NO. RF 019-1(B) SECT II.
 SHEET 9 OF 99

STATE OF VERMONT
DEPARTMENT OF HIGHWAYS
RIGHT-OF-WAY PLANS
DETAIL SHEET
A OF M

TABLE OF PROJECT PROPERTY ACQUISITION

PARCEL NO.	GRANTOR	SHEET NO.	BEGINNING STATION	ENDING STATION	TAKING	REM.	RIGHTS	TITLE TAKEN	DATE	TOWN OR CITY RECORDED	BK.	PG.	REMARKS
1 A	SOHL, CATHERINE H.	23	SB624+31LT.	SB626+67LT.	0.35 A±			COND	5/16/77	SHAFTSBURY	58	110	2300 S.F.± HIGHWAY EASE.
B		23	SB625+38LT.	SB626+22LT.	0.08 A±								1550 S.F.± HIGHWAY EASE.
C		23,24	SB628+01RT. NB633+00RT.	NB635+47RT.	11.7 A±		DRAINAGE (P)						0.30 A± HIGHWAY EASE.
			NB630+86 RT. SB624+31 LT.	NB635+47RT. SB631+26 LT.		32.0A± 6.7A±							
				TOTAL	12.13 A±	38.7 A±							
2	SOHL, JOSEPH P. ESTATE OF SOHL, HELEN, ADMINISTRATRIX	23	SB625+75 LT. SB626+22 LT.	SB626+36LT. SB626+20LT.	1.2 A±			Adm.D.	3/10/77	SHAFTSBURY	58	26	0.17A± HIGHWAY EASE.
						0.8 A±							
3	BRESLIN, LOUIS R. JR.	24,25	SB631+26 LT. NB637+00 RT. NB639+50 RT. NB641+00 RT. NB645+00 RT. NB649+00 RT. NB653+00 RT. NB657+00 RT. NB658+00 RT. NB635+47 RT. SB631+26 LT.	NB658+63 RT. SB644+07 LT.	22.0 A±		DRAINAGE (P) DRAINAGE (P) DRAINAGE (P) DRAINAGE (P) DRAINAGE (P) DRAINAGE (P) DRAINAGE (P) DRAINAGE (P) DRAINAGE (P) DRAINAGE (P)	COND	5/16/77	SHAFTSBURY	58	110	LOSS OF ACCESS (7.60 A±)
				TOTAL		41.40 A± 7.60 A± 49.0 A±							

TABLE OF REVISIONS

REVISION NO.	SHEET NO.	DESCRIPTION OF REVISION	DATE	MADE BY	APPROVED BY
1	47	Revision on Parcel #16 per change order No. 2065. Due to error in plotting take line.	9-2-71	A.T.A.	T.P.M.
2		Minor corrections as indicated on Change Order #2076 and attached sheet.	9-28-71	A.T.A.	T.P.M.
3	51-56	PARCEL #32 - ADDED TOWN ROAD RELOCATION. CHANGED PARCEL 32 TO 32A. ADDED NEW PARCELS 32B & 32C. PER C.O. # 2096	10-21-71	NBB	T.P.M.
4	11,22	Delete Parcel #49 Horn. Show in Remarks Column Parcel #7 Gates "Mineral Rights Held By Welland S. Horn." Per Change Order # 2100	10-27-71	D.B.	R.G.G.
5	16,36 37	Parcel #18 Added Executor of Estates Per change order #2102	10-28-71	A.T.A.	T.P.M.
6	23,24 25-26	Project: Rd Relinquishment & Easement Distances On Plans Per Change Order # 2103	10-29-71	XND	T.P.M.
7	22A-22B 55-55A	ADDED RELINQUISHMENTS 7 & 8 AND EASEMENT NO. 6 FOR RELOCATED T.H. 16 PER C.O. 2111	11-2-71	NBB	R.G.G.
8	49,50 51	PARCEL 25C-SCOTT-ADDED PERMANENT CHANNEL RIGHTS FROM STA NB 963+00 RT TO NB 966+50 RT. 1.1A± AND FROM STA NB 987+00 RT TO NB 1023+50 RT. 4.5 A± PER REVISED DESIGN AND C.O. # 2122	11-18-71	W.E.B.	R.G.G.
9	44,49 50,51	PARCEL 30-FELL-REVISED TAKE LINE FROM STA SB 960+00 LT. TO SB 1024+50 TO PROVIDE FOR NEW CHANNEL AND PERMANENT CHANNEL RIGHTS FROM STA SB 991+66 LT TO SB 992+53 LT. 0.51 A± PER REVISED DESIGN AND C.O. # 2123	11-18-71	W.E.B.	R.G.G.
10	11	PARCEL 9-DELETE R.O.W. AND LOSS OF ACCESS FROM DETAIL SHEET PER C.O. # 2186	1-20-72	HD	T.P.M.
11	143-144 145-147	PARCEL #15-REVISE DETAIL SHEETS, LAYOUTS & CORNAFLEX TO SHOW NEW OWNERS PER C.O. # 2190	1-25-72	HD	T.P.M.
12	17,60A	PARCEL 25-SCOTT-REVISE TOTAL AREA SKETCH/DETAIL SHEET TO REFLECT SALE OF PROPERTY PER C.O. # 2194	1-27-72	HD	R.G.G.

MADE BY: KMO DATE 9-9-71
CHECKED BY: WEB DATE 7-2-71

PRESENT R.O.W.
TAKING WITHOUT ACCESS
TAKING WITHOUT ACCESS ALONG PROPERTY LINES
TAKING WITH ACCESS
PERMANENT EASEMENT
TEMPORARY EASEMENT

LEGEND

SR SR SLOPE RIGHTS
P L PROPERTY LINE
Δ Δ TOP OF CUT
O O TOE OF SLOPE

APPROVED: Thomas R. Jones DATE 8-27-71
CHIEF OF PLANS & TITLES
APPROVED: _____ DATE _____
APPROVED: [Signature] DATE 8-6-71
R.O.W. DIRECTOR

PROJECT BENNINGTON-SHAFT-SUND
NO. RF019-1(8) SEC II
SHEET 10 OF 99

STATE OF VERMONT
DEPARTMENT OF HIGHWAYS
RIGHT-OF-WAY PLANS
DETAIL SHEET
B OF M

TABLE OF PROJECT PROPERTY ACQUISITION

PARCEL NO.	GRANTOR	SHEET NO.	BEGINNING STATION	ENDING STATION	TAKING	REM.	RIGHTS	TITLE TAKEN	DATE	TOWN OR CITY RECORDED	BK.	PG.	REMARKS
4	KELLY HARDWOOD CORP.	25	SB 644+07 LT	NB 655+17 LT	7.5 A±			COND	5/16/77	SHAFTSBURY	58	110	
			SB 644+07 LT	SB 653+56 LT	28.4 A±								
5	SAUNDERS, HARMON & IDA A. SAUNDERS, EDWARD	25,26	SB 653+56 LT	SB 661+93 LT	2.4 A±			W.D.	4/6/77	SHAFTSBURY	58	46-47	
			SB 653+56 LT	SB 661+93 LT	37.7 A±								
6	MACLEAN, WILLIAM F. & JANET R.	25,26	NB 658+25 LT	NB 671+50 RT	108.8 A±			WD	6-2-77	SHAFTSBURY	58	138	
			NB 660+50 RT			DRAINAGE (P)							
			NB 661+00 RT			DRAINAGE (P)							
			NB 663+00 RT			DRAINAGE (P)							
			NB 667+50 RT			DRAINAGE (P)							
			NB 658+63 RT	NB 671+50 RT		14.8 A±							
SB 661+93 LT	SB 669+70 LT	31 A±			LOSS OF ACCESS (3.1 A±)								
		TOTAL			17.9 A±								
7	GATES, BERNIE O. & GLADYS E.	26,27	SB 669+70 LT	NB 689+56 LT	13.8 A±			W.D.	5-24-77	SHAFTSBURY	58	128 129	0.46 A± HIGHWAY EASE.
			NB 673+50 RT			DRAINAGE (P)							
			SB 680+35 LT	SB 681+70 LT		DITCH & DRAINAGE (P)							
			NB 682+00 RT	NB 686+00 RT		DRIVE (T)							
			NB 683+32 RT	SB 684+05 LT		R.T. & I.							
			SB 684+00 LT			DRAINAGE (P)							
			SB 684+67 LT			DRAINAGE (P)							
			SB 686+50 LT			DRAINAGE (P)							
			NB 686+50 RT			DRAINAGE (P)							
			NB 688+84 RT			DRAINAGE (P)							
	NB 671+50 RT	NB 688+84 RT	14.11 A±										
	SB 669+70 LT	SB 688+75 LT	31.1 A±										
		TOTAL	45.21 A±										

TABLE OF REVISIONS

REVISION NO.	SHEET NO.	DESCRIPTION OF REVISION	DATE	MADE BY	APPROVED BY
13	16, 43	Parcel # 19 Plotted On Wells Dotted Septic Tank Per C.O. # 2234	3/10/78	KMD	T.P.M.
14	9, 10	Parcel # 2 Change Of Title From Joseph P. Sohl to Joseph P. Sohl Estate Per Change Order # 2240	3/14/78	KMD	R.G.G.
15	21	Parcel # 42 Removed Loss Of Access From Remarks Col. H.C. # 2272	4/14/78	KMD	T.P.M.
16	19	Parcel # 35 Removed Loss Of Access From Remarks Column H.C. # 2273	4/14/78	KMD	T.P.M.
17	19	Parcel # 31 Removed Loss Of Access From Remarks Column H.C. # 2274	4/14/78	KMD	T.P.M.
18	9, 21, 23	Deleted Parcel # 42 Per Change Order # 2277	4/18/78	KMD	T.C.C.
19	11, 25, 26	Deleted parcel 31 B+C which were L.O.A. now free access, Per Change Order # 2278	4/19/78	R	T.P.M.
20	11, 26	PARCEL # 7 GATES REDUCED REMAINDER BY 5.09 A± DUE TO SELL OFF TO MACFADYEN PER CHANGE ORDER # 3121	5/25/76	KSP	T.P.M.
21	9, 15, 47	Parcel # 16 Hall Removed Emilie W. Hall From Title. Per C.O. # 3122	5/25/76	KSP	T.P.M.
22	9, 16, 36, 37	Parcel # 18 Change in Title from George M. Graves Est to Anthony J. & Jacqueline C. Marro Per Change Order # 3123	5/25/76	KSP	T.P.M.
23	9, 37, 38	Parcel # 20 Settanni & Melvin Change in Title from Settanni, Daniel & Melvin, Paul, E. to Settanni, Daniel & Melvin, Donald L. Per C.O. # 3124	5/25/76	KSP	T.P.M.
24	9, 19, 31, 52, 53, 54, 55, 56, 55A	Added New Parcel # 50 Beaver Valley, Inc. due to partial sell off of Parcel # 32 Kron Per C.O.s 3125 & 3127	6/25/76	KSP	T.P.M.
25	20, 28, 29	Parcel # 40 Secoy Reduced Remainder by 0.89 A± due to sell off to Zinn Per C.O. # 3126	5/25/76	KSP	T.P.M.
26	9, 12, 22, 27, 28 A, 28 B	Added New Parcel # 49 Catamount Broadcasters, Inc. due to sell off (partial) of remainder of Parcel # 8 Hullet Per C.O.s # 3128 & 3129	6/25/76	KSP	T.P.M.

MADE BY: T.T.A. DATE: 7-9-71
CHECKED BY: W.E.B. DATE: 7-12-71

PRESENT R.O.W.
--- TAKING WITHOUT ACCESS
--- TAKING WITHOUT ACCESS ALONG PROPERTY LINES
--- TAKING WITH ACCESS
(P) PERMANENT EASEMENT
(T) TEMPORARY EASEMENT

LEGEND
SR SR SLOPE RIGHTS
P P PROPERTY LINE
-Δ- Δ- TOP OF CUT
-O- O- TOE OF SLOPE

APPROVED: Thomas J. Davis DATE: 8-6-71
CHIEF OF PLANS & TITLES
APPROVED: _____ DATE: _____
APPROVED: J.R. Condon DATE: 8-6-71
R.O.W. DIRECTOR

PROJECT: BENNINGTON - SHAFTS - SUND
NO. RF019-1(8) SEC. II
SHEET: 11 OF 99

STATE OF VERMONT
DEPARTMENT OF HIGHWAYS
RIGHT-OF-WAY PLANS
DETAIL SHEET
C OF M

TABLE OF PROJECT PROPERTY ACQUISITION

PARCEL NO.	GRANTOR	SHEET NO.	BEGINNING STATION	ENDING STATION	TAKING	REM.	RIGHTS	TITLE TAKEN	DATE	TOWN OR CITY RECORDED	BK.	PG.	REMARKS
8	HULET, THURSTON T.	27,28	SB 688+75 LT.	NB 711+11 RT.	19.5 A±			COND	5/16/77	SHAFTSBURY	58	110	
		29	SB 689+00 LT.				DRAINAGE (P)						
			SB 691+50 LT.					DRAINAGE (P)					
			SB 692+00 LT.					DRAINAGE (P)					
			NB 709+50 RT.					DRAINAGE (P)					
9	FLANAGAN, MARIE M.		NB 693+06 RT.	NB 701+90 RT.	9.34 A±								
			NB 706+66 RT.	NB 711+11 RT.	2.1 A±								
			SB 688+75 LT.	SB 708+78 LT.	134.5 A±								
			TOTAL		145.94 A±								
		28	NB 701+55 RT.	NB 706+66 RT.	0.85 A±		DRAINAGE (P)	W.D.	3/15/77	SHAFTSBURY	58	28	
10	HOWELL, CLIFFORD A.		NB 703+50 RT.				DRAINAGE (P)						
			NB 704+00 RT.				DRAINAGE (P)						
			NB 706+50 RT.				DRAINAGE (P)						
			NB 701+90 RT.	NB 706+66 RT.	2.3 A±								
		29	SB 708+78 LT.	NB 722+35 RT.	11.1 A±			COND	5/16/77	SHAFTSBURY	58	110	
11	DEWEY, CHARLES E.		NB 712+50 RT.				DRAINAGE (P)						
			NB 713+50 RT.				DRAINAGE (P)						
			NB 718+00 RT.				DRAINAGE (P)						
			NB 722+00 RT.				DRAINAGE (P)						
			NB 711+11 RT.	NB 722+35 RT.	28.0 A±								
	SB 708+78 LT.	SB 719+90 LT.	19.4 A±									LOSS OF ACCESS (19.4 A±)	
	TOTAL		47.4 A±										
29,30	SB 719+90 LT.	NB 739+11 RT.	18.1 A±				W.D.	4/19/77	SHAFTSBURY	58	62		
31			NB 724+50 RT.				DRAINAGE (P)						
			NB 727+00 RT.				DRAINAGE (P)						
			NB 730+00 RT.				DRAINAGE (P)						
			NB 733+55 RT.				DRAINAGE (P)						
			NB 736+50 RT.				DRAINAGE (P)						
	NB 722+35 RT.	NB 736+11 RT.	10.1 A±										
	SB 719+90 LT.	SB 735+98 LT.	34.6 A±										LOSS OF ACCESS (34.6 A±)
	TOTAL		44.7 A±										

TABLE OF REVISIONS

REVISION NO.	SHEET NO.	DESCRIPTION OF REVISION	DATE	MADE BY	APPROVED BY
27	13	Parcel # 13AB, C Harrington, R. Reduced Remainder by 4.43A± due to sell off to Harrington, H. Per C.O. # 3130	5/25/76	KDP	T.P.M.
28	14	Parcel # 15A Renz et al Reduced Remainder by 1.0A± due to sell off to Van Amringe Per C.O. # 3131	5/25/76	KDP	T.P.M.
29	9,22, 21,A	Deleted Parcel # 49 Catamount Broadcasters, Inc. Per C.O. # 3166	6-30-76	KDP	T.P.M.
30	20,54, 57	ADDED PARCEL # ADA-SECOY. Per C.O. # 3199	9-14-76	NBS	T.P.M.
31	9,17, 60A	Parcel # 25 Change title to Trenor WP Scott et al & increased remainder to 26,836 A±	10-28-76	JDP	T.P.M.
32	20,54	Parcel # 40 Secoy Added shed on plans at Sta. "R.D." 5120 ft Per C.O. # 3223	11-2-76	KDP	T.P.M.
33	12,8	Parcel # 11 Dewey Revised Property Lines and Total Area as per survey furnished by Owner Per C.O. # 3229	11-12-76	KDP	WBS
34	4,14, 12,28, 8	Parcel # 9 Silver & Flanagan Change title to just read Flanagan, Marie M. Per C.O. # 3240	11-24-76	JDP	T.P.M.
35	19, 55A, NFO	Parcel # 50 Beaver Valley Inc. Revised remainder (P.L.) due to P.L. revision. Per C.O. # 3247	Dec 2, 76	KDP	T.P.M.
36	19, 55A, O	Parcel # 32 Keon Revised REMAINDER DUE TO P.L. REVISION Per C.O. # 3248	12-2-76	KDP	T.P.M.
37	19, O,P	Parcel # 35 McDERMOTT Revised REMAINDER & LISTED "LOSS OF ACCESS" DUE TO P.L. REVISION PER C.O. # 3249	12-2-76	KDP	T.P.M.
38	20,59, P	Parcel # 36 MEARS Revised REMAINDER DUE TO P.L. REVISION Per C.O. # 3250	12-2-76	KDP	T.P.M.
39	20,59, P	Parcel # 38 BUFFUM Revised REMAINDER DUE TO P.L. REVISION Per C.O. # 3251	12-2-76	KDP	T.P.M.
40	20,59, P	Parcel # 37 OTT Revised REMAINDER DUE TO P.L. REVISION PER C.O. # 3252	12-2-76	KDP	T.P.M.

MADE BY: K.M.D. DATE 7-9-71
CHECKED BY: W.E.B. DATE 7-12-71

LEGEND

————— PRESENT R.O.W.	SR — SR — SLOPE RIGHTS
--- --- TAKING WITHOUT ACCESS	P — P — PROPERTY LINE
--- --- TAKING WITHOUT ACCESS ALONG PROPERTY LINES	— Δ — Δ — TOP OF CUT
————— TAKING WITH ACCESS	— O — O — TOE OF SLOPE
(P) PERMANENT EASEMENT	
(T) TEMPORARY EASEMENT	

APPROVED: [Signature] DATE 8-1-71
CHIEF OF PLANS & TITLES
 APPROVED: _____ DATE _____
R.O.W. DIRECTOR
 PROJECT BENNINGTON-SHAFT.-SUND.
 NO. R.F019-1(8) SEC. II
 SHEET 12 OF 99

STATE OF VERMONT
DEPARTMENT OF HIGHWAYS
RIGHT-OF-WAY PLANS
DETAIL SHEET
D OF M

TABLE OF PROJECT PROPERTY ACQUISITION

PARCEL NO.	GRANTOR	SHEET NO.	BEGINNING STATION	ENDING STATION	TAKING	REM.	RIGHTS	TITLE TAKEN	DATE	TOWN OR CITY RECORDED	BK.	PG.	REMARKS		
12	WASCO, LAWRENCE J. & RUTH D.	30,31	SB 735+98 LT.	SB 750+90 RT.	13.5 A±			COND	5/16/77	SHAFTSBURY	58	110			
			NB 739+50 RT.					DRAINAGE (P)							
			NB 742+00 RT.						DRAINAGE (P)						
			NB 745+50 RT.						DRAINAGE (P)						
			NB 750+00 LT.						DRAINAGE (P)						
			SB 740+50 RT.												
			SB 735+98 LT.	SB 750+46 LT.	20.8 A±								LOSS OF ACCESS (20.8 A±)		
			NB 739+11 RT.	NB 751+11 RT.	11.6 A±										
			TOTAL		32.4 A±										
13 A	HARRINGTON, RALPH S.	31,32	SB 749+80 RT.	SB 758+03 LT.	2.6 A±			COND	5/16/77	SHAFTSBURY	58	110			
			SB 754+00 LT.					DRAINAGE (P)							
			NB 739+11 RT.	NB 751+11 RT.	0.15 A±			ALL R.T. & I. TO R.O.W.							
			TH-27 2+00 RT.	TH-27 4+44 RT.				SLOPE 2.5 S.F.± (T)							ROW (UNSPECIFIED)
			TH-27 2+40 RT.	TH-27 2+70 RT.											0.15 A± HIGHWAY EASE.
B			SA-5 3+78 LT.	SA-5 6+98 RT.	0.23 A±										
			SA-5 2+75 RT.	SA-5 4+00 RT.				CULVERT (P)							0.23 A± HIGHWAY EASE.
			SA-5 2+80 RT.	SA-5 3+00 RT.				EASE TO REMOVE PIPE (T)							
			SA-5 4+50 RT.					DRIVE (T)							
			NB 751+11 RT.	NB 752+50 RT.	21.17 A±										
C			SB 750+46 LT.	SB 758+03 LT.	59.2 A±										
			TOTAL		2.98 A±	80.37 A±									
14 A	GREENE, MYRON H. & NORMA L.	31,32	NB 751+80 RT.	NB 760+45 RT.	4.9 A±			WD	6-7-77	SHAFTSBURY	58	155	0.27 A± HIGHWAY EASE.		
			SA-5 6+85 LT.	SA-5 7+52 LT.	1454 S.F.±										1064 S.F.± HIGHWAY EASE.
			SA-5 2+30 RT.	SA-5 2+75 RT.				CULVERT (P)							
			SA-5 2+30 RT.					DRAINAGE (P)							
			NB 752+50 RT.	NB 760+45 RT.	6.6 A±										
			TOTAL		4.93 A±										

TABLE OF REVISIONS

REVISION NO.	SHEET NO.	DESCRIPTION OF REVISION	DATE	MADE BY	APPROVED BY
41	9,19, 51,52, N.O.	Parcel # 31 Change In Title from Roy J. Groat to Marilla H. Groat Per C.O. # 3254	Dec 15, 76	KDP	T.P.M.
42	23	Parcel # 1A Sohl Added Const. Limits For Turnaround Per C.O. # 3242	27 Dec 76	KDP	T.P.M.
43	19,40, 53A, 50	PARCEL # 32 ACRON REVISED TAKING & REMAINDER DUE TO RE-DESIGN OF T.H.16 RELOCATION PER C.O. # 3269	28 Dec 76	JDP	T.P.M.
44	20, 40, 55, 56, 57, P	PARCEL # 36 MEARS REVISED TAKING & REMAINDER DUE TO CHANGE IN INTER-CHANGE DESIGN PER C.O. # 3270	28 Dec 76	JDP	T.P.M.
45	20,40, 59	PARCEL # 37 OTT REVISED TAKING & REMAINDER STATIONS ONLY DUE TO CHANGE IN INTERCHANGE DESIGN PER C.O. # 3271	28 Dec 76	JDP	T.P.M.
46	20,40, 59, 57, P	PARCEL # 38 BUFFUM DELETED TAKE WHICH WAS ADDED TO THE REMAINDER ALSO REVISED STATIONS DUE TO CHANGE IN INTER-CHANGE DESIGN PER C.O. # 3272	28 Dec 76	JDP	T.P.M.
47	20, 40, 56	PARCEL # 40 & 40A SECOND 40-C REVISED REMAINDER STATIONS # 20A CHANGED TAKING STATIONS AND ADD PERMANENT SLOPE RT'S "BY OPTION ONLY" DUE TO CHANGE IN INTERCHANGE DESIGN PER C.O. # 3273	28 Dec 76	JDP	T.P.M.
48	19,40, 55, 53, P	PARCEL # 50 B & C BEAVER VALLEY INC REVISED TAKING AND REMAINDER DUE TO RE-DESIGN OF T.H.16 RELOCATION PER C.O. # 3274	28 Dec 76	JDP	T.P.M.
49	9,20, 56	PARCEL # 39 BRICE EST. ADDED JOHN DELANEY AS HEIR. PER C.O. # 3283	24 Jan 77	KDP	T.P.M.

MADE BY: W.E.B. DATE 7-9-77
CHECKED BY: W.E.B. DATE 7-12-77

PRESENT R.O.W.
---|---|--- TAKING WITHOUT ACCESS
---|---|--- TAKING WITHOUT ACCESS ALONG PROPERTY LINES
---|---|--- TAKING WITH ACCESS
(P) PERMANENT EASEMENT
(T) TEMPORARY EASEMENT

LEGEND
---SR---SR--- SLOPE RIGHTS
---P---P--- PROPERTY LINE
---Δ---Δ---Δ--- TOP OF CUT
---O---O---O--- TOE OF SLOPE

APPROVED: John B. Groat DATE 8-6-77
CHIEF OF PLANS & TITLES
APPROVED: _____ DATE _____
APPROVED: J.P. M. DATE 8-6-77
R.O.W. DIRECTOR

PROJECT BENNINGTON-SHAFT-SUND
NO. RFO19-1 (8)
SHEET (13) OF 99

STATE OF VERMONT
DEPARTMENT OF HIGHWAYS
RIGHT-OF-WAY PLANS
DETAIL SHEET
E OF M

TABLE OF PROJECT PROPERTY ACQUISITION

PARCEL NO.	GRANTOR	SHEET NO.	BEGINNING STATION	ENDING STATION	TAKING	REM.	RIGHTS	TITLE TAKEN	DATE	TOWN OR CITY RECORDED	BK.	PG.	REMARKS	
15 A	RENZ, FRANKLIN W. & MARY W. WHITNEY, LOUIS H. & CAROL J.	32,33	SB 758+29 LT.	NB 824+38 RT.	56.1 A±		DRAINAGE (P)	COND	5/16/77	SHAFTSBURY	58	110	(90A±) HIGHWAY EASE.	
		34,35	SB 764+00 LT.				DRAINAGE (P)							
		36	SB 764+90 LT.				DRAINAGE (P)							
			SB 765+56 LT.				DRAINAGE (P)							
			SB 768+00 LT.				DRAINAGE (P)							
			SB 770+00 LT.				DRAINAGE (P)							
			SB 771+00 LT.				DRAINAGE (P)							
			SB 774+75 LT.				DRAINAGE (P)							
			SB 797+00 LT.				DRAINAGE (P)							
			SB 807+75 LT.				DRAINAGE (P)							
			SB 809+90 LT.				DRAINAGE (P)							
	SB 813+00 LT.				DRAINAGE (P)									
	SB 814+50 LT.				DRAINAGE (P)									
	SB 816+00 LT.				DRAINAGE (P)									
	THE EPISCOPAL DIOCESE OF VERMONT												AS ITS INTEREST MAY APPEAR.	
B		33,34	TH. 27 10+89 RT.	SA. 5 49+50 CL.	4.8 A±		SLOPE (T)						(0.8A±) HIGHWAY EASE. (1800 S.F.±)	
		46,47	TH. 27 10+80 RT.	TH. 27 14+00 RT.			SLOPE (T)						(1672 S.F.±)	
			TH. 27 12+05 LT.	TH. 27 14+05 LT.			DRAINAGE (P)							
			TH. 27 14+50 LT.				CULVERT (P)							
			SA. 5 33+04 LT.				CULVERT (P)							
			SA. 5 36+50 LT.				SLOPE (T)							(176 S.F.±)
			SA. 5 15+80 RT.	SA. 5 27+35 RT.			SLOPE (T)							(0.50A±)
			SA. 5 17+90 LT.	SA. 5 49+25 LT.			DITCH & DRAINAGE (P)							
			SA. 5 20+00 LT.				CULVERT (P)							
			SA. 5 20+00 LT.				CULVERT (P)							
		C		45	SA. 5 23+65 LT.	SA. 5 23+75 LT.			CULVERT (P) & DRAINAGE					
	SA. 5 24+00 RT.						DITCH (P)							
	SA. 5 27+00 LT.			SA. 5 29+00 LT.			DITCH & DRAINAGE (P)							
	SA. 5 28+63 LT.			SA. 5 28+73 LT.			CULVERT (P)							
	SA. 5 33+04 LT.						DITCH & DRAINAGE (P)							
	SA. 5 36+50 LT.						DRAINAGE (P)							
	SA. 5 38+50 LT.			SA. 5 39+00 LT.			DITCH & DRAINAGE (P)							
	SA. 5 38+82 LT.			SA. 5 39+00 LT.			CULVERT (P)							
	SA. 5 42+55 LT.						DITCH (P)							
	SA. 5 46+50 RT.						DITCH & DRAINAGE (P)							
	SA. 5 46+50 LT.						DITCH (P)							
	SA. 5 46+15 RT.	SA. 5 49+30 RT.			SLOPE (T)							(4820 S.F.±) (4175) HIGHWAY EASE.		
	SA. 5 7+05 RT.	NB 764+52 RT.	1.2A±		2.3 A±									
	SB 758+29 LT.	SB 761+68 LT.			2.6 A±									
	SB 765+81 LT.	SB 776+71 LT.			246.5 A±									
	SA. 5 7+22 RT.	NB 824+38 RT.			292.3 A±									
	TH. 27 12+05 LT.	SB 820+18 LT.			33 A±									
	SA. 5 7+52 LT.	NB 762+00 RT.												
	TOTAL				62.1 A±	544.03A±								

TABLE OF REVISIONS

REVISION NO.	SHEET NO.	DESCRIPTION OF REVISION	DATE	MADE BY	APPROVED BY
50	54, 55 55A, 60 941, 95 98, 99A	PROTECT: ADDED REVISED DESIGN MYLARS OF RAMP 'D' TO R.O.W. PLANS PER C.O. # 3298	14 Feb 77	KDP	T.F.M.
51	19 55 & P	Parcel # 35 McDERMOTT Revised PL which changed stationing, take area & remainder area. Per C.O. # 3293	16 Feb 77	KDP	T.F.M.
52	20 55, 56 & P	Parcel # 36 MEARS Revised PL which changed stationing, take area & deleted loss of Access remainder. Per C.O. # 3294	16 Feb 77	SEP	T.F.M.
53	9, 19 55, 56 0, P	Parcel # 50A BEAVER VALLEY INC. Revised PL which changed take area. Per C.O. # 3295	16 Feb 77	KDP	T.F.M.
54	9, 22 55, 56 & P	Created New Parcel # 51, Julio M. Mears & Beaver Valley Inc. Disputed Parcel Per C.O. # 3296	16 Feb 77	KDP	T.F.M.
55	19, A of V	CHANGED TOTAL AREA FROM 6.16A± TO 7.0A± & REVISED PL PER C.O. # 3303 - PARCEL # 35	24 Feb 77	NBB	T.F.M.
56	9, 55 56, 19 0, P	Parcel # 50 BEAVER VALLEY INC. INCREASED SOA TAKE FROM 77.2 A± TO 82.1 A± AND LT REM. FROM 72.17 A± TO 74.83 A± ALSO REVISED ENDING STA. OF SOA TAKE TO RP. D 9+15.24 AND LT. REM. ENDING STA. TO RP. D 9+15.24. PER C.O. # 3307	28 Feb 77	KDP	T.F.M.
57	9, 55 56, 0, P	DELETED PARCEL # 51 MEARS & BEAVER VALLEY INC. PER C.O. # 3308	28 Feb 77	KDP	T.F.M.
58	22	Parcel # 46 Village of No. Bennington Water Dept. Deleted the word "Utility" from the Remarks column. Also added new parcels 52 & 53 (Utilities) Per C.O. # 3336	6 April 77	KDP	T.F.M.
59	22, 31	Deleted Parcel # 26 Village of North Bennington Water Department. Per C.O. # 3339	20 April 77	KDP	T.F.M.

MADE BY: J.M.P. DATE: 7-19-71
CHECKED BY: _____ DATE: _____

PRESENT R.O.W.
--- TAKING WITHOUT ACCESS
--- TAKING WITHOUT ACCESS ALONG PROPERTY LINES
--- TAKING WITH ACCESS
(P) PERMANENT EASEMENT
(T) TEMPORARY EASEMENT

LEGEND
SR SR SLOPE RIGHTS
P P PROPERTY LINE
-Δ- Δ- TOP OF CUT
-O- O- TOE OF SLOPE

APPROVED: [Signature] DATE: 8-6-77
CHIEF OF PLANS & TITLES
APPROVED: _____ DATE: _____
APPROVED: [Signature] DATE: 8-6-77
R.O.W. DIRECTOR

PROJECT: BENNINGTON-SHAFT-SUND
NO. RF019-1(S) SEC II
SHEET 14 OF 99

STATE OF VERMONT
DEPARTMENT OF HIGHWAYS
RIGHT-OF-WAY PLANS
DETAIL SHEET
F OF M

TABLE OF PROJECT PROPERTY ACQUISITION

PARCEL NO.	GRANTOR	SHEET NO.	BEGINNING STATION	ENDING STATION	TAKING	REM.	RIGHTS	TITLE TAKEN	DATE	TOWN OR CITY RECORDED	BK.	PG.	REMARKS		
16	HALL, THOMAS W. JR.	47	T.H. 27 2+00LT	T.H. 27 12+05LT	1.0 A±		SLOPE (T)	COND	5/16/77	SHAFTSBURY	58	110	(0.15 A±) HIGHWAY EASE. (148 S.F±)		
			T.H. 27 2+35LT	T.H. 27 2+77LT			SLOPE (T)							(3040 S.F±)	
			T.H. 27 4+35LT	T.H. 27 12+18LT			DRAINAGE (P)								
			T.H. 27 5+85LT				DRAINAGE (P)								
			T.H. 27 9+75LT	T.H. 27 9+80LT			SLOPE (T)								(180 S.F±)
			T.H. 27 9+90RT	T.H. 27 10+89RT											
			T.H. 27 5+00RT	T.H. 27 10+89RT	1.8 A±										
			T.H. 27 2+00LT	T.H. 27 12+05LT	69.5 A±										
			TOTAL		71.3 A±										
17	BLAYER, ALBERT R. JR. & VIOLA C.	36,37	SB 820+18 LT	NB 836+10 RT	14.2 A±		DRAINAGE (P)	WD	6-21-77	SHAFTSBURY	58	182-183			
			SB 821+00 LT				DRAINAGE (P)								
			SB 826+00 LT				DRAINAGE (P)								
			SB 828+00 LT				DRAINAGE (P)								
			SB 829+30 LT				DRAINAGE (P)								
			SB 831+00 LT				DRAINAGE (P)								
NB 833+00 RT				DRAINAGE (P)											
			NB 824+38 RT	NB 836+72 RT	19.4 A±								LOSS OF ACCESS (19.4 A±)		
			SB 820+18 LT	SB 831+62 LT	14.7 A±										
			TOTAL		34.1 A±										

TABLE OF REVISIONS

REVISION NO.	SHEET NO.	DESCRIPTION OF REVISION	DATE	MADE BY	APPROVED BY
60	9,17	Parcel #25 Changed Virginia Scott Rice to Virginia Scott Sterling Per C.O. # 3354	4/22/77	AG.S.	T.P.M.
61	20,56 57	Parcel #40A Deleted Per C.O. # 3355	4/22/77	AG.S.	T.P.M.
62	11	Parcel #7 Gates-Removed Mineral Rights Held by Welland S. Horn Per C.O. # 3357	4/22/77	AG.S.	T.P.M.
63	16	Parcel #19 Elwell Revised Sta. of Digwell on Detail Sheet from SH 5 4126 Lt. to SH 5 6+38 Lt. Per C.O. # 3374	5-19-77	SAP	T.P.M.
64	37,38	Parcel #18 Marro #20A Sactanni Melun #21 Elwell #43H Town of Shaftsbury Pulled Fence Line in. Per C.O. # 3471 Approved by FHWA 1-23-78	1/27/78	SGM	T.P.M.
65	9,55A	PARCEL #500-BEAVER VALLEY INC. CHANGED CULVERT LOCATION AND DRAINAGE RIGHTS FROM T.H.-16 STA. 68+0 TO T.H.-16 STA. 69+0 PER C.O. # 4063	10-11-78	P.J.H.	J.S.S.

MADE BY: K.M.D. DATE 7-19-71
CHECKED BY: _____ DATE _____

— — — — — PRESENT R.O.W.
 - - - - - TAKING WITHOUT ACCESS
 - - - - - TAKING WITHOUT ACCESS ALONG PROPERTY LINES
 - - - - - TAKING WITH ACCESS
 (P) PERMANENT EASEMENT
 (T) TEMPORARY EASEMENT

LEGEND
 SR — SR — SLOPE RIGHTS
 P — P — PROPERTY LINE
 Δ — Δ — TOP OF CUT
 O — O — TOE OF SLOPE

APPROVED: Thomas W. Hall DATE 8-6-77
 CHIEF OF PLANS & TITLES
 APPROVED: _____ DATE _____
 APPROVED: John S. Sargent DATE 8-6-77
 R.O.W. DIRECTOR

PROJECT BENNINGTON-SHAFT-SUND
 NO. RFO19-1(8) SEC II
 SHEET 15 OF 99

STATE OF VERMONT
DEPARTMENT OF HIGHWAYS
RIGHT-OF-WAY PLANS
DETAIL SHEET
G OF M

TABLE OF PROJECT PROPERTY ACQUISITION

PARCEL NO.	GRANTOR	SHEET NO.	BEGINNING STATION	ENDING STATION	TAKING	REM.	RIGHTS	TITLE TAKEN	DATE	TOWN OR CITY RECORDED	BK.	PG.	REMARKS
18	MARRO, ANTHONY J. & JACQUELINE C.	36,37	SB 831+62 LT. SB 834+00 LT. SB 835+50 LT. SB 831+62 LT.	SB 845+02 LT. SB 845+02 LT.	10.2 A± 35.3 A±		DRAINAGE (P) DRAINAGE (P)	COND	5/16/77	SHAFTSBURY	58	110	42.9 S.F.± HIGHWAY EASE.
19	ELWELL, DAVID G. & DOROTHY W.	45	SA 5 3+74 LT. SA 5 4+70 LT. SA 5 4+35 LT. SA 5 6+38 LT. SA 5 3+74 LT.	SA 5 7+34 LT. SA 5 6+25 LT. SA 5 6+85 LT.	0.51 A± 0.52 A±		DRIVE (T) SLOPE (T)	W.D.	7/25/77	SHAFTSBURY	58	268	0.27 A± HIGHWAY EASE. 750 S.F.± DUG WELL
20A	SETTANNI, DANIEL & MELVIN, DONALD L.	37,38	NB 837+70 RT. NB 837+50 RT. NB 841+50 RT. NB 836+72 RT.	NB 852+96 RT. NB 852+96 RT.	10.5 A± 186.3 A±		DRAINAGE (P) DRAINAGE (P)	W.D.	3/15/77	SHAFTSBURY	58	27	0.57 A± HIGHWAY EASE.
20B		36	SB 814+95 LT.	NB 816+45 RT.			ALL R.T. & I.						ROW 6000 S.F.
21	ELWELL, RUDOLPH M. & ELLEN R.	37,38	SB 844+57 LT. NB 852+96 RT. SB 845+02 LT.	SB 865+64 LT. NB 859+89 RT. SB 865+04 LT.	13.2 A± 2.3 A± 83.1 A±			COND	5/16/77	SHAFTSBURY	58	110	(0.56 A±) HIGHWAY EASE.
				TOTAL	85.3 A±								

TABLE OF REVISIONS

REVISION NO.	SHEET NO.	DESCRIPTION OF REVISION	DATE	MADE BY	APPROVED BY

MADE BY: OLB DATE: 7-12-77
CHECKED BY: W.E.B. DATE: 7-12-77

PRESENT R.O.W.
 - - - - - TAKING WITHOUT ACCESS
 - - - - - TAKING WITHOUT ACCESS ALONG PROPERTY LINES
 - - - - - TAKING WITH ACCESS
 (P) PERMANENT EASEMENT
 (T) TEMPORARY EASEMENT

LEGEND

SR - SR SLOPE RIGHTS
 P - P PROPERTY LINE
 Δ - Δ TOP OF CUT
 O - O TOP OF SLOPE

APPROVED: [Signature] DATE: 8-6-77
 CHIEF OF PLANS & TITLES
 APPROVED: _____ DATE: _____
 APPROVED: [Signature] DATE: 8/6/77
 R.O.W. DIRECTOR

PROJECT BENNINGTON-SHAFT-SUND
 NO. RF019-1(8) SEC II
 SHEET 16 OF 99

STATE OF VERMONT
DEPARTMENT OF HIGHWAYS
RIGHT-OF-WAY PLANS
DETAIL SHEET
H OF M

TABLE OF PROJECT PROPERTY ACQUISITION

PARCEL NO.	GRANTOR	SHEET NO.	BEGINNING STATION	ENDING STATION	TAKING	REM.	RIGHTS	TITLE TAKEN	DATE	TOWN OR CITY RECORDED	BK.	PG.	REMARKS
22	KAYE, JUNE & GREENE, LOWELL W & CAROLE ANN	38	NB 859+89 RT. NB 859+89 RT.	NB 862+08 RT. NB 862+08 RT.	0.26 A± 2.5 A±			COND	5/16/77	SHAFTSBURY	58	110	DISPUTED PARCEL
23	KAYE, JUNE	38,39	NB 860+98 RT. NB 862+08 RT. SB 866+56 LT.	NB 876+04 RT. NB 873+80 RT. SB 873+00 LT.	13.3 A± 7.2 A± 1.8 A± 90A±			W.D.	4-6-77	SHAFTSBURY	58	49-50	LOSS OF ACCESS (18 A±)
24	STERBA, RICHARD F & EDITHA	39,40 41	NB 873+80 RT. NB 876+00 RT. NB 879+00 RT. NB 882+50 RT. NB 873+80 RT.	NB 899+00 RT. NB 899+00 RT. NB 899+00 RT. NB 899+00 RT. NB 899+00 RT.	250 A± 333 A±		DRAINAGE (P) DRAINAGE (P) DRAINAGE (P)	COND	5/19/77	GLASTENBURY	9	25	
25A	SCOTT, TRENOR W.P. SCOTT, PAUL V. STERLING, VIRGINIA SCOTT WILLIAMS, JOHN H. II	40,41	SB 896+00 LT.	SB 927+43 RT.	27.0A±			COND	5/19/77	GLASTENBURY	9	25	10.58A± HIGHWAY EASE.
25B		48	T.H.I 4+00 CL. T.H.I 4+68 RT.	NB 917+40 RT.	1.9 A±		DRIVE (T)						(0.7A±) HIGHWAY EASE.
25C		44,49 50,51	NB 948+00 RT. NB 963+00 RT. NB 987+00 RT.	NB 1031+50 RT. NB 966+50 RT. NB 1023+50 RT.	35.3 A±		CHANNEL (P) 1.1 A± CHANNEL (P) 4.5 A±						
		42	NB 899+00 RT.	NB 1031+50 RT.	26.836 A± 64.2 A±								

TABLE OF REVISIONS

REVISION NO.	SHEET NO.	DESCRIPTION OF REVISION	DATE	MADE BY	APPROVED BY

MADE BY: MTA DATE: 1-27-71
CHECKED BY: W.E.B. DATE: 7-12-71

———— PRESENT R.O.W.
 - - - - - TAKING WITHOUT ACCESS
 - - - - - TAKING WITHOUT ACCESS ALONG PROPERTY LINES
 - - - - - TAKING WITH ACCESS
 (P) PERMANENT EASEMENT
 (T) TEMPORARY EASEMENT

LEGEND

SR — SR — SLOPE RIGHTS
 P — P — PROPERTY LINE
 — Δ — Δ — TOP OF CUT
 — O — O — TOE OF SLOPE

APPROVED: [Signature] DATE: 8-6-71
 CHIEF OF PLANS & TITLES
 APPROVED: _____ DATE: _____
 APPROVED: [Signature] DATE: 8/6/71
 R.O.W. DIRECTOR

PROJECT BENNINGTON-SHAFT-SUND
 NORF019-1 (8) SEC II
 SHEET 17 OF 99

STATE OF VERMONT
DEPARTMENT OF HIGHWAYS
RIGHT-OF-WAY PLANS
DETAIL SHEET
1 OF M

TABLE OF PROJECT PROPERTY ACQUISITION

PARCEL NO.	GRANTOR	SHEET NO.	BEGINNING STATION	ENDING STATION	TAKING	REM.	RIGHTS	TITLE TAKEN	DATE	TOWN OR CITY RECORDED	BK.	PG.	REMARKS
26 A	SHEA, JAMES J. & FRANCES	41, 42	SB 913+20 LT. SB 917+50 LT. SB 919+00 LT.	NB920+70 LT. TH.22 19+05 LT.	2.1 A±		DRAINAGE (P) DRAINAGE (P)	COND	5/16/77	SHAFTSBURY	58	110	(4750 S.F.) HIGHWAY EASE.
B		48	SB 914+57 LT. TH.22 15+50 LT. TH.22 16+20 LT.	TH.22 19+80 LT. TH.22 16+05 LT. TH.22 19+50 LT.	1.0 A±		DRIVE (T) SLOPE (T)						(.55A±) HIGHWAY EASE. 6800 S.F.±
			SB913+58 LT. TH.22 19+80 LT.	SB914+57 LT. SB919+50 LT.	1.3 A± 8.8 A±								
			TOTAL		3.1 A±	10.1 A±							
27 A	ELKINS, LEE	42	NB 920+70 LT. SB 920+00 LT.	SB 923+36 LT.	2.8 A±		DRAINAGE (P)	WD	4-6-77	SHAFTSBURY	58	47 48	
B		42, 43	SB 926+95 LT. SB 929+50 LT. SB 919+50 LT.	SB 932+43 LT. SB 932+43 LT.	5.4 A± 148.0 A±		DRAINAGE (P)						
			TOTAL		8.2 A±								
28	CROSS, PAUL H. & PHYLLIS H.	42, 43	NB 923+85 RT. SB 926+00 LT. SB 923+36 LT.	NB 931+44 RT. SB 926+95 LT.	5.9 A± 1.2 A±		DRAINAGE (P)	COND	5/16/77	SHAFTSBURY	58	110	
29	YOUNG, CLYDE	43	SB 939+89 LT. SB 941+00 LT. SB 939+89 LT.	SB 942+21 LT. SB 942+21 LT.	0.25 A± 7.7 A±		DRAINAGE (P)	WD	5-27-77	SHAFTSBURY	58	133 134	
30	PELL, GAETANE	43, 44 49, 50 51	SB 940+41 LT. SB 944+00 LT. SB 947+00 LT. SB 953+00 LT. SB 960+00 LT. SB 1029+00 LT. SB 991+46 LT. SB 942+21 LT.	SB 1029+40 LT. SB 992+83 LT. SB 1029+40 LT.	34.6 A± 405.2 A±		DRAINAGE (P) DRAINAGE (P) DRAINAGE (P) DRAINAGE (P) DRAINAGE (P) CHANNEL (P) 0.51 A±	COND	5/16/77	SHAFTSBURY	58	110	

TABLE OF REVISIONS

REVISION NO.	SHEET NO.	DESCRIPTION OF REVISION	DATE	MADE BY	APPROVED BY

MADE BY: KMD DATE 7-12-71
CHECKED BY: W.E.B. DATE 7-12-71

PRESENT R.O.W.
 --- TAKING WITHOUT ACCESS
 --- TAKING WITHOUT ACCESS ALONG PROPERTY LINES
 --- TAKING WITH ACCESS
 (P) PERMANENT EASEMENT
 (T) TEMPORARY EASEMENT

LEGEND
 SR SR SLOPE RIGHTS
 P P PROPERTY LINE
 Δ Δ TOP OF CUT
 O O TOE OF SLOPE

APPROVED: [Signature] DATE 8-6-71
 CHIEF OF PLANS & TITLES
 APPROVED: _____ DATE _____
 APPROVED: [Signature] DATE 8/4/71
 R.O.W. DIRECTOR

PROJECT BENNINGTON-SHAFT-SUND.
 NO. RFO19-1(8) SEC. II
 SHEET 18 OF 99

ROW

STATE OF VERMONT
DEPARTMENT OF HIGHWAYS
RIGHT-OF-WAY PLANS
DETAIL SHEET
J OF M

TABLE OF PROJECT PROPERTY ACQUISITION

PARCEL NO.	GRANTOR	SHEET NO.	BEGINNING STATION	ENDING STATION	TAKING	REM.	RIGHTS	TITLE TAKEN	DATE	TOWN OR CITY RECORDED	BK.	PG.	REMARKS
31	GROUT, MARILLA H.	51,52	SB 1029+35 RT. SB 1032+00 LT. SB 1033+00 LT. SB 1037+00 LT. SB 1042+00 LT. SB 1046+00 LT. SB 1029+40 LT.	SB 1045+50 LT. SB 1045+50 LT.	3.2 A± 54.2 A±		DRAINAGE (P) DRAINAGE (P) DRAINAGE (P) DRAINAGE (P) DRAINAGE (P)	COND	5/16/77	ARLINGTON	41	89	
B	DELETED												
C	DELETED												
32	KRON, GEORGE F. & NELL A.	55A	TR. 16 70+11 LT. TR. 16 70+11 LT.	TR. 16 72+00 LT. TR. 16 72+00 LT.	0.10 A±	39.90 A±		W.D.	3/29/77	SUNDERLAND	33	269	HIGHWAY EASE. T.R. 16
50A	BEAVER VALLEY INC.	51,52 53,54 55,56	SB 1029+35 RT. SB 1046+00 LT. SB 1051+85 LT. SB 1060+00 LT. SB 1066+50 LT. SB 1095+50 LT.	RR 109+15 RT. RR 109+15 RT.	80.1 A±		DRAINAGE (P) DRAINAGE (P) DRAINAGE (P) DRAINAGE (P) DRAINAGE (P)	COND	5/14/77	SUNDERLAND	33	285	(0.71 A±) HIGHWAY EASE. T.R. 16
B		55A	SB 1085+07 LT.	TR. 16 72+00 RT.	0.72 A±								INCLUDES 0.11 A± HWY. EASE. T.R. 16
C		55A	TR. 16 65+03 RT. TR. 16 64+97 LT. TR. 16 55+55 RT. TR. 16 56+40 RT. TR. 16 56+40 LT. NB 1031+50 RT. SB 1045+50 LT.	TR. 16 67+00 RT. TR. 16 67+85 LT. NB 1085+05 RT. TR. 16 59+52 RT. TR. 16 58+92 LT. NB 1093+35 RT. RR 109+15 RT.	0.42 A± 256.08 A± 72.43 A±		SLOPE (T) (0.10 A±) SLOPE (T) (0.04 A±) SLOPE (T) (0.11 A±) SLOPE (T) (0.07 A±)						1900 S.F.± INCLUDES 0.05 A± HWY. EASE. T.R. 16 3000 S.F.±
D		55A	TR. 16 69+00 RT.		81.24 A±	328.51 A±	DRAINAGE (P)	Q.C.D.	11/22/78	SUNDERLAND	34	151-152	
33	HULET, FORREST H. & ROSE	43	SB 932+43 LT. SB 933+00 LT. SB 934+00 LT. SB 937+00 LT. SB 932+43 LT.	NB 941+43 RT. NB 939+89 LT.	10.4 A± 4.5 A±		DRAINAGE (P) DRAINAGE (P) DRAINAGE (P)	COND	5/16/77	SHAFTSBURY	58	110	
34A	HALL, THOMAS W. JR.	38	SB 865+04 LT.	SB 866+56 LT.	0.11 A±			W.D.	4-6-77	SHAFTSBURY	58	48-49	
B		39,40	SB 873+00 LT. SB 908+50 LT.	SB 886+00 LT.	5.5 A±		DRAINAGE (P)						
C		41,48	SB 911+30 LT. SB 865+04 LT.	SB 913+38 LT. SB 913+38 LT.	0.12 A± 261.4 A±								
			TOTAL		5.73 A±								
35	MCDERMOTT, JAMES A.	55	NB 1093+35 RT. NB 1093+35 RT.	NB 1096+97 RT. NB 1096+97 RT.	0.07 A± 6.93 A±			W.D.	4-18-77	SUNDERLAND	33	272-273	3103 S.F.± LOSS OF ACCESS

TABLE OF REVISIONS

REVISION NO.	SHEET NO.	DESCRIPTION OF REVISION	DATE	MADE BY	APPROVED BY

MADE BY: KMD DATE: 7-13-71
CHECKED BY: AJS DATE: 7-20-71

PRESENT R.O.W.

--- TAKING WITHOUT ACCESS
--- TAKING WITHOUT ACCESS ALONG PROPERTY LINES
--- TAKING WITH ACCESS
(P) PERMANENT EASEMENT
(T) TEMPORARY EASEMENT

LEGEND

SR SR SLOPE RIGHTS
P P PROPERTY LINE
- - - TOP OF CUT
O O TOE OF SLOPE

APPROVED: [Signature] DATE: 8-6-71
CHIEF OF PLANS & TITLES
APPROVED: _____ DATE: _____
APPROVED: [Signature] DATE: 8-6-71
R.O.W. DIRECTOR

PROJECT BENNINGTON-SHAFT-SUND.
NO. FO19-1(8) SEC. II
SHEET 19 OF 99

STATE OF VERMONT
DEPARTMENT OF HIGHWAYS
RIGHT-OF-WAY PLANS
DETAIL SHEET
K OF M

TABLE OF PROJECT PROPERTY ACQUISITION

PARCEL NO.	GRANTOR	SHEET NO.	BEGINNING STATION	ENDING STATION	TAKING	REM.	RIGHTS	TITLE TAKEN	DATE	TOWN OR CITY RECORDED	BK.	PG.	REMARKS	
36	MEARS, JULIA M.	55,56	NB1096+73 RT	RP'A' 9+38 RT	9.7 A±			W.D.	4/19/77	SUNDERLAND	33	273-274		
		59	RP'A' 4+68 RT	TH.16 21+21 RT			ALL R.T.B.I. R.O.W.							
			RP'A' 4+68 RT	RP'D' 6+20 RT			ALL R.T.B.I. R.O.W.							
			RP'A' 4+68 RT	NB1114+35 RT			ALL R.T.B.I. R.O.W.							
			NB 1096+97 RT	RP'A' 9+38 RT	26.60 A±								LOSS OF ACCESS	
			TOTAL		26.60 A±									
37	OTT, LAWRENCE E. & MARJORIE C.	59	NB1102+07 RT	RP'A' 4+48 RT	6.0 A±			W.D.	3/5/77	SUNDERLAND	33	264	LOSS OF ACCESS	
			RP'A' 4+50 RT	NB 1114+35 RT			ALL R.T.B.I. R.O.W.							
			RP'A' 4+50 RT	RP'D' 6+20 RT			ALL R.T.B.I. R.O.W.							
38	BUFFUM, FRANK E. & EDNA	56,59	RP'A' 4+48 RT	RP'A' 8+00 RT	4.0 A±			W.D.	3/24/77	SUNDERLAND	33	268	LOSS OF ACCESS	
			RP'A' 4+50 RT	NB 1114+35 RT			ALL R.T.B.I. R.O.W.							
			RP'A' 4+50 RT	RP'D' 6+20 RT			ALL R.T.B.I. R.O.W.							
39	HEIRS OF THE ESTATE OF EVELYN M. BRACE BRACE, ROBERT T. DELANEY, JOHN	56	RP'D' 9+28 RT	RP'D' 6+44 RT	0.76 A±			COND	5/14/77	SUNDERLAND	33	285		
			RP'D' 9+15 RT	RP'D' 6+44 RT	5.1 A±									
40	SECOY, RODGER D. & FRANCES R.	56,57	NB1108+54 RT	NB1120+70 RT	20.7 A±			COND	5/14/77	SUNDERLAND	33	285	(0.14A±) HIGHWAY EASE.	
		59	RP'A' 9+38 RT	NB1120+70 RT	10.7 A±								LOSS OF ACCESS	
		60	RP'D' 6+44 RT	TH.16 19+00 RT	3.21 A±									
		56	RP'D' 5+20 RT											SHED
40 A	DELETED													
			TOTAL		20.7 A±	13.91 A±								

TABLE OF REVISIONS

REVISION NO.	SHEET NO.	DESCRIPTION OF REVISION	DATE	MADE BY	APPROVED BY

MADE BY: K.M.D. DATE 7/12/77
CHECKED BY: W.E.B. DATE 7-14-77

PRESENT R.O.W.
TAKING WITHOUT ACCESS
TAKING WITHOUT ACCESS ALONG PROPERTY LINES
TAKING WITH ACCESS
(P) PERMANENT EASEMENT
(T) TEMPORARY EASEMENT

LEGEND

SR SR SLOPE RIGHTS
P P PROPERTY LINE
A A TOP OF CUT
O O TOE OF SLOPE

APPROVED: [Signature] DATE 8-6-77
CHIEF OF PLANS & TITLES
APPROVED: _____ DATE _____
APPROVED: [Signature] DATE 8-6-77
R.O.W. DIRECTOR

PROJECT BENNINGTON-SHAFT-SUND
NO. RFO19-1(8) SEC. II
SHEET 20 OF 99

STATE OF VERMONT
DEPARTMENT OF HIGHWAYS
RIGHT-OF-WAY PLANS
DETAIL SHEET
L OF M

TABLE OF PROJECT PROPERTY ACQUISITION

PARCEL NO.	GRANTOR	SHEET NO.	BEGINNING STATION	ENDING STATION	TAKING	REM.	RIGHTS	TITLE TAKEN	DATE	TOWN OR CITY RECORDED	BK.	PG.	REMARKS
41	COTY, RAYMOND J.A.	58,60	RP C 10+65 LT SPUR 107+00 RT	SPUR 107+00 RT SPUR 107+00 LT	1.8 A± 1.4 A±			COND	5/14/77	SUNDERLAND	33	285	REMAINDER TO BE TAKEN ON ARLINGTON CONNECTOR PROJECT F319-1(10)
42	DELETED												
43A	TOWN OF SHAFTSBURY	23	SB 624+31 LT	NB 630+86 RT			ALL R.T.&I.	COND	5/16/77	SHAFTSBURY	58	110	TOWN ROAD 35 (TOWN LINE ROAD)
43B		27	SB 688+05 LT	NB 688+36 RT			ALL R.T.&I.						STATE AID 6 (BUCK HILL RD.)
43C		32	SB 758+29 LT	NB 760+45 RT			ALL R.T.&I.						TOWN ROAD 27 (HOLY SMOKE ROAD)
43D		47	TH 27 2+00 C.	TH 27 5+00 RT			ALL R.T.&I.						TOWN ROAD 27 (HOLY SMOKE ROAD)
43E		45	SA 5 7+05 RT	SA 5 7+52 LT			ALL R.T.&I.						TOWN ROAD 27 (HOLY SMOKE ROAD)
43F		45	SA 5 3+78 C.	SA 5 6+98 RT			ALL R.T.&I.						STATE AID 5 (EAST ROAD)
43G		33,34	NB 786+58 RT	SA 5 49+50 C.			ALL R.T.&I.						STATE AID 5 (EAST ROAD)
43H		37,38	SB 844+87 LT	NB 852+96 RT			ALL R.T.&I.						TOWN ROAD 57 (OLD GLASTENBURY ROAD)
43I		48	SB 914+66 RT	TH 22 19+80 C.			ALL R.T.&I.						TOWN ROAD 22 (GLASTENBURY ROAD)
44	TOWN OF GLASTENBURY	48	TH 1 4+00 C.	SB 914+66 RT			ALL R.T.&I.	COND	5/19/77	GLASTENBURY	9	25	TOWN ROAD 1 (GLASTENBURY ROAD)
45A	TOWN OF SUNDERLAND	54,55	NB 1062+06 RT	SB 1083+93 LT			ALL R.T.&I.	COND	5/14/77	SUNDERLAND	33	285	TOWN ROAD 16 (SOUTH ROAD)
45B		60	TH 16 19+00 RT	TH 16 21+38 RT			ALL R.T.&I.						TOWN ROAD 16 (SOUTH ROAD)

TABLE OF REVISIONS

REVISION NO.	SHEET NO.	DESCRIPTION OF REVISION	DATE	MADE BY	APPROVED BY

MADE BY: DOB DATE: 7-14-71
CHECKED BY: W.E.S. DATE: 7-14-71

PRESENT R.O.W.
TAKING WITHOUT ACCESS
TAKING WITHOUT ACCESS ALONG PROPERTY LINE
TAKING WITH ACCESS
(P) PERMANENT EASEMENT
(T) TEMPORARY EASEMENT

LEGEND

SR SR SLOPE RIGHTS
P L PROPERTY LINE
Δ Δ TOP OF CUT
O O TOE OF SLOPE

APPROVED: [Signature] DATE: 8-6-71
CHIEF OF PLANS & TITLES
APPROVED: _____ DATE: _____
APPROVED: [Signature] DATE: 8-6-71
R.O.W. DIRECTOR

PROJECT BENNINGTON-SHAFTS-SUND.
NO. RFO19-1(8) SEC II
SHEET 21 OF 99

STATE OF VERMONT
DEPARTMENT OF HIGHWAYS
RIGHT-OF-WAY PLANS
DETAIL SHEET
OF

TABLE OF PROJECT PROPERTY ACQUISITION

PARCEL NO.	GRANTOR	SHEET NO.	BEGINNING STATION	ENDING STATION	TAKING	REM.	RIGHTS	TITLE TAKEN	DATE	TOWN OR CITY RECORDED	BK.	PG.	REMARKS
46	DELETED												FORMERLY VILLAGE OF NORTH BENNINGTON WATER DEPARTMENT
47	CENTRAL VERMONT PUBLIC SERVICE CORP.												UTILITY
48	NEW ENGLAND TELEPHONE & TELEGRAPH COMPANY												UTILITY
49	DELETED												FORMERLY CATAMOUNT BROADCASTERS, INC.
50	BEAVER VALLEY INC. (SHOWN ON SHEET NO. 19)												
51	DELETED												FORMERLY J. MEARS & BEAVER VALLEY, INC. DISPUTED PARCEL
52	VILLAGE OF NO. BENNINGTON WATER DEPT.												UTILITY
53	VERMONT ELECTRIC POWER COMPANY, INC.												UTILITY

TABLE OF REVISIONS

REVISION NO.	SHEET NO.	DESCRIPTION OF REVISION	DATE	MADE BY	APPROVED BY

MADE BY D.C.B. DATE 7-26-71
CHECKED BY [Signature] DATE 7-26-71

— — — — — PRESENT R.O.W.
 -#- -#- TAKING WITHOUT ACCESS
 -#- P -#- TAKING WITHOUT ACCESS ALONG PROPERTY LINES
 — — — — — TAKING WITH ACCESS
 (P) PERMANENT EASEMENT
 (T) TEMPORARY EASEMENT

LEGEND
 — SR — SR — SLOPE RIGHTS
 — P — P — PROPERTY LINE
 — Δ — Δ — TOP OF CUT
 — O — O — TOE OF SLOPE

APPROVED [Signature] DATE 8-3-71
 CHIEF OF PLANS & TITLES
 APPROVED _____ DATE _____
 APPROVED [Signature] DATE 8-6-71
 R.O.W. DIRECTOR

PROJECT BENNINGTON-SHAFT-SUND.
 NO. RFO19-1(8) SEC. II
 SHEET 22 OF 99

STATE OF VERMONT
DEPARTMENT OF HIGHWAYS
RIGHT-OF-WAY PLANS
DETAIL SHEET
OF

TABLE OF PROJECT PROPERTY ACQUISITION

PARCEL NO.	GRANTOR	SHEET NO.	BEGINNING STATION	ENDING STATION	TAKING	REM.	RIGHTS	TITLE TAKEN	DATE	TOWN OR CITY RECORDED	EK.	PG.	REMARKS
	RELINQUISHMENT NO. 1 TR.35 TO TOWN OF SHAFTSBURY	23	SB624+31	SB626+67									TOWN LINE ROAD
	RELINQUISHMENT NO. 2 T.H.27 TO TOWN OF SHAFTSBURY	47	TH.27 2+00	TH.27 14+75									HOLY SMOKE ROAD
	RELINQUISHMENT NO. 3 SA.5 TO TOWN OF SHAFTSBURY	45	SA.5 3+78	SA.5 10+65									EAST ROAD
	RELINQUISHMENT NO. 4 SA.5 TO TOWN OF SHAFTSBURY	47,46 33,34	SA.5 15+67	SA.5 49+50									EAST ROAD
	RELINQUISHMENT NO. 5 TH.22 TO TOWN OF SHAFTSBURY	48	TH.22 15+26	TH.22 19+80									GLASTENBURY ROAD
	RELINQUISHMENT NO. 6 TH.1 TO TOWN OF GLASTENBURY	48	TH.1 4+00	TH.1 10+66									GLASTENBURY ROAD
	SEE SHEET 22B FOR RELINQUISHMENTS 7 & 8												
	EASEMENT NO. 1 SA.6 TO TOWN OF SHAFTSBURY	27	SB688+05 LT.	NB688+36 RT.				AGREE 5-20-81		SHAFTSBURY	62	97	BUCK HILL ROAD
	EASEMENT NO. 2 SA.5 TO TOWN OF SHAFTSBURY	45,47	SA.5 10+65	SA.5 15+67				AGREE 5-20-81		SHAFTSBURY	62	97	EAST ROAD
	EASEMENT NO. 3 TH.22 TO TOWN OF SHAFTSBURY	48	TH.22 14+10	TH.22 15+26				AGREE 5-20-81		SHAFTSBURY	62	97	GLASTENBURY ROAD
	EASEMENT NO. 4 TH.1 TO TOWN OF GLASTENBURY	48	TH.1 10+66	TH.1 14+10				AGREE 5-27-81	BENN. COUNTY CLK.	9	63,64		GLASTENBURY ROAD
	EASEMENT NO. 5 TH.16 TO TOWN OF SUNDERLAND	60	TH.16 19+00	TH.16 21+38				AGREE 4-22-81		SUNDERLAND	35	430-432	SOUTH ROAD







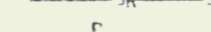

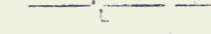


TABLE OF REVISIONS

REVISION NO.	SHEET NO.	DESCRIPTION OF REVISION	DATE	MADE BY	APPROVED BY

SEE SHEET 22B FOR EASEMENT NO. 6

MADE BY: GRB DATE: 7-26-71
CHECKED BY: dyg DATE: 7-26-71

LEGEND

 PRESENT R.O.W.	 OR  SLOPE RIGHTS
 TAKING WITHOUT ACCESS	 PROPERTY LINE
 TAKING WITHOUT ACCESS ALONG PROPERTY LINES	 TOP OF CUT
 TAKING WITH ACCESS	 TOE OF SLOPE
 PERMANENT EASEMENT	
 TEMPORARY EASEMENT	

APPROVED: Thomas K. Noye DATE: 8-6-71
CHIEF OF PLANS & TITLES
APPROVED: _____ DATE: _____
APPROVED: R. Leiker DATE: 8/6/71

PROJECT BENNINGTON-SHAFTS-SUND.
NO. RFO19-1 (8) SEC.II
SHEET 22A OF 99

STATE OF VERMONT
DEPARTMENT OF HIGHWAYS
RIGHT-OF-WAY PLANS
DETAIL SHEET
OF

TABLE OF PROJECT PROPERTY ACQUISITION

PARCEL NO.	GRANTOR	SHEET NO.	BEGINNING STATION	ENDING STATION	TAKING	REM.	RIGHTS	TITLE TAKEN	DATE	TOWN OR CITY RECORDED	BK.	PG.	REMARKS
	RELINQUISHMENT NO. 7 T.H. 16 TO TOWN OF SUNDERLAND	55 A	TH. 16 65+00	TH. 16 72+00									RELOCATED SOUTH ROAD
	RELINQUISHMENT NO. 8 T.H. 16 TO TOWN OF SUNDERLAND	55 A	TH. 16 55+55	TH. 16 59+18				AGREE	4-22-81	SUNDERLAND	35	430-432	RELOCATED SOUTH ROAD
	EASEMENT NO. 6 T.H. 16 TO TOWN OF SUNDERLAND	55 A	TH. 16 59+18	TH. 16 65+00									RELOCATED SOUTH ROAD

TABLE OF REVISIONS

REVISION NO.	SHEET NO.	DESCRIPTION OF REVISION	DATE	MADE BY	APPROVED BY

MADE BY: NBB DATE: 11-2-71

CHECKED BY: _____ DATE: _____

_____ PRESENT R.O.W.
 //_____ TAKING WITHOUT ACCESS
 // P _____ TAKING WITHOUT ACCESS ALONG PROPERTY LINES
 _____ TAKING WITH ACCESS
 (P) PERMANENT EASEMENT
 (T) TEMPORARY EASEMENT

LEGEND

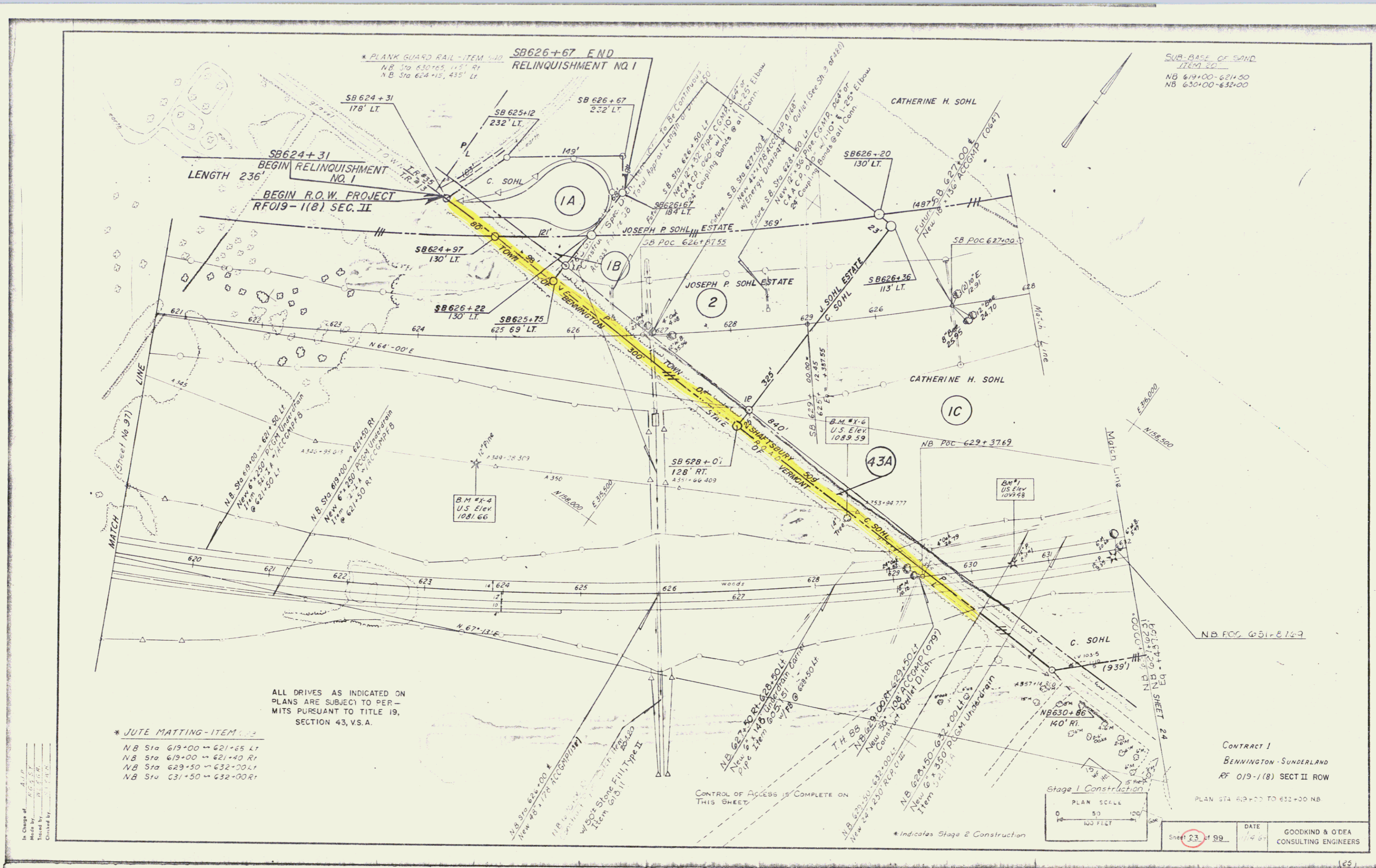
SR _____ SLOPE RIGHTS
 P _____ PROPERTY LINE
 Δ _____ TOP OF CUT
 ○ _____ TOE OF SLOPE

APPROVED: [Signature] DATE: 8-6-71
CHEF OF PLANS & TITLES

APPROVED: _____ DATE: _____

APPROVED: [Signature] DATE: 8/6/71
TOWN ENGINEER

BENNINGTON-
 PROJECT SHAFTSBURY-SUNDERLAND
 NO. RF 019-1(8) SEC. II
 SHEET 22 B OF 99



In Charge of
 Made by
 Drawn by
 Checked by

* JUTE MATTING-ITEM 112
 NB Sta 619+00 ~ 621+65 LT
 NB Sta 619+00 ~ 621+40 RT
 NB Sta 629+50 ~ 632+00 LT
 NB Sta 631+50 ~ 632+00 RT

ALL DRIVES AS INDICATED ON
 PLANS ARE SUBJECT TO PER-
 MITS PURSUANT TO TITLE 19,
 SECTION 43, V.S.A.

CONTROL OF ACCESS IS COMPLETE ON
 THIS SHEET

Stage I Construction
 PLAN SCALE
 0 50 100
 1" = 100 FEET

SHEET 23 of 99 DATE 1/4/86
 GOODKIND & O'DEA CONSULTING ENGINEERS

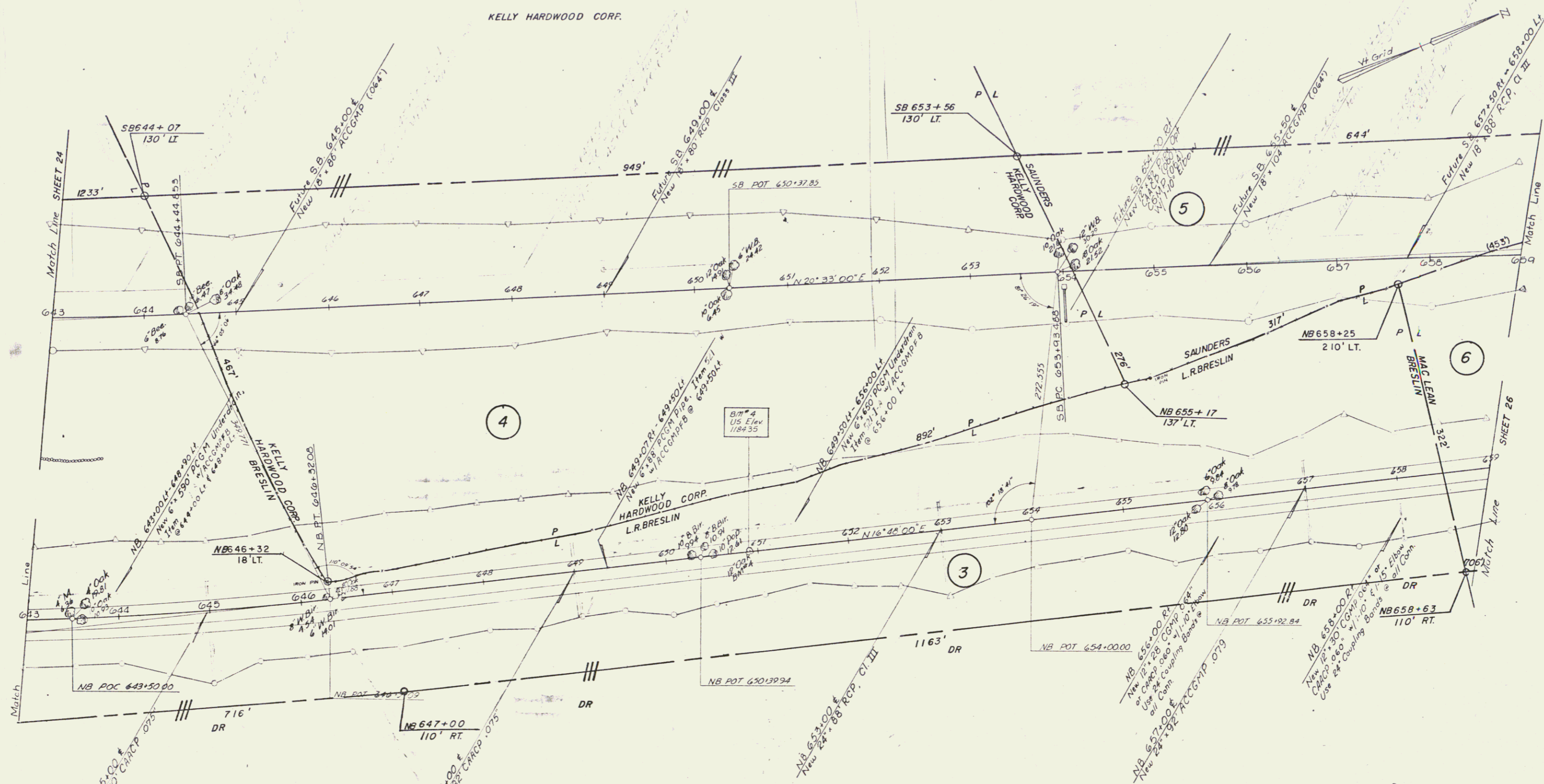
* TREATED TIMBER CURB
ITEM
NB 650+00-659+00 RT

JUTE MATTING ITEM
STA. 643+00-659+00 LT

* THREE CABLE GUARD RAIL
w/ LIGHT STEEL POSTS ITEM
NB 643+00-651+01 RT
NB 655+47-659+00 RT

SUB-BASE OF SAND
ITEM
NB 643+00-656+00

KELLY HARDWOOD CORP.



CONTROL OF ACCESS IS COMPLETE
ON THIS SHEET

* Indicates Stage 2 Construction

Stage 1 Construction

CONTRACT 1
BENNINGTON-SUNDERLAND

SURVEYED BY	DATE
DRAWN BY	DATE
TRACED BY	DATE
PROJ. NO.	SECTION
SHEET 25	OF 99

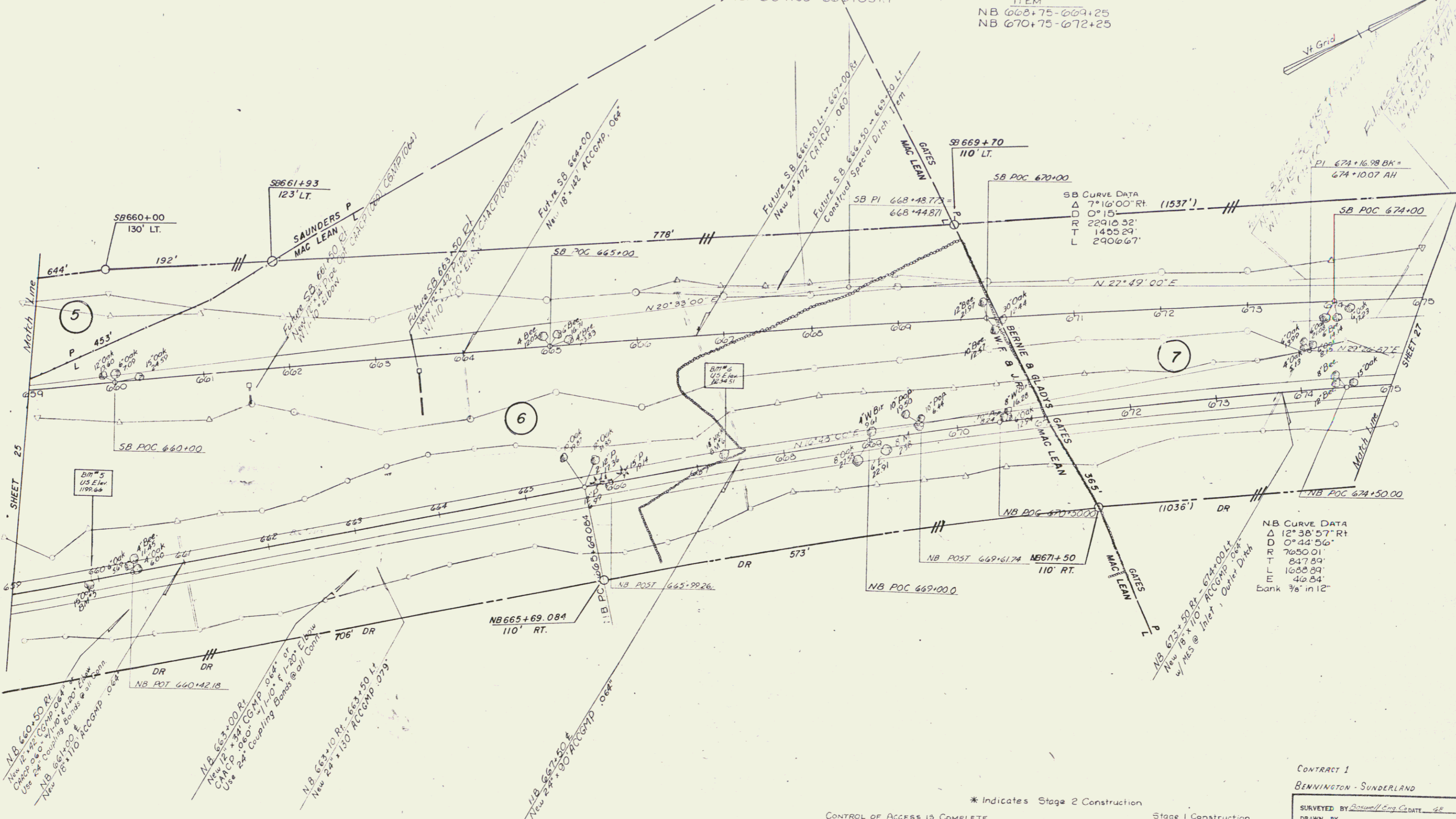
* TREATED TIMBER CURB
ITEM
NB 659+00-665+50 RT.

STONE FILL
ITEM
NB 663+50-665+50 Lt.

UTE MATTING
ITEM
NB 659+00-661+00 Lt.

* THREE CABLE GUARD RAIL
w/ LIGHT STEEL POSTS, ITEM
NB 659+00-669+03 RT.

DRILLING & BLASTING OF
SOLID ROCK SUBGRADE
ITEM
NB 668+75-669+25
NB 670+75-672+25



NB 660+50 PI
New 24' x 34' CGMP 0.64
Use 24' x 34' CGMP 0.64
NB 661+00
New 18' x 30' ACCOMP 0.64


NB 663+00 PI
New 24' x 34' CGMP 0.64
Use 24' x 34' CGMP 0.64
NB 664+00
New 18' x 30' ACCOMP 0.64

NB 663+10 PI
New 24' x 34' CGMP 0.64
Use 24' x 34' CGMP 0.64
NB 664+00
New 18' x 30' ACCOMP 0.64

NB 667+50 PI
New 24' x 34' CGMP 0.64
Use 24' x 34' CGMP 0.64
NB 668+00
New 18' x 30' ACCOMP 0.64

CONTROL OF ACCESS IS COMPLETE
ON THIS SHEET

* Indicates Stage 2 Construction



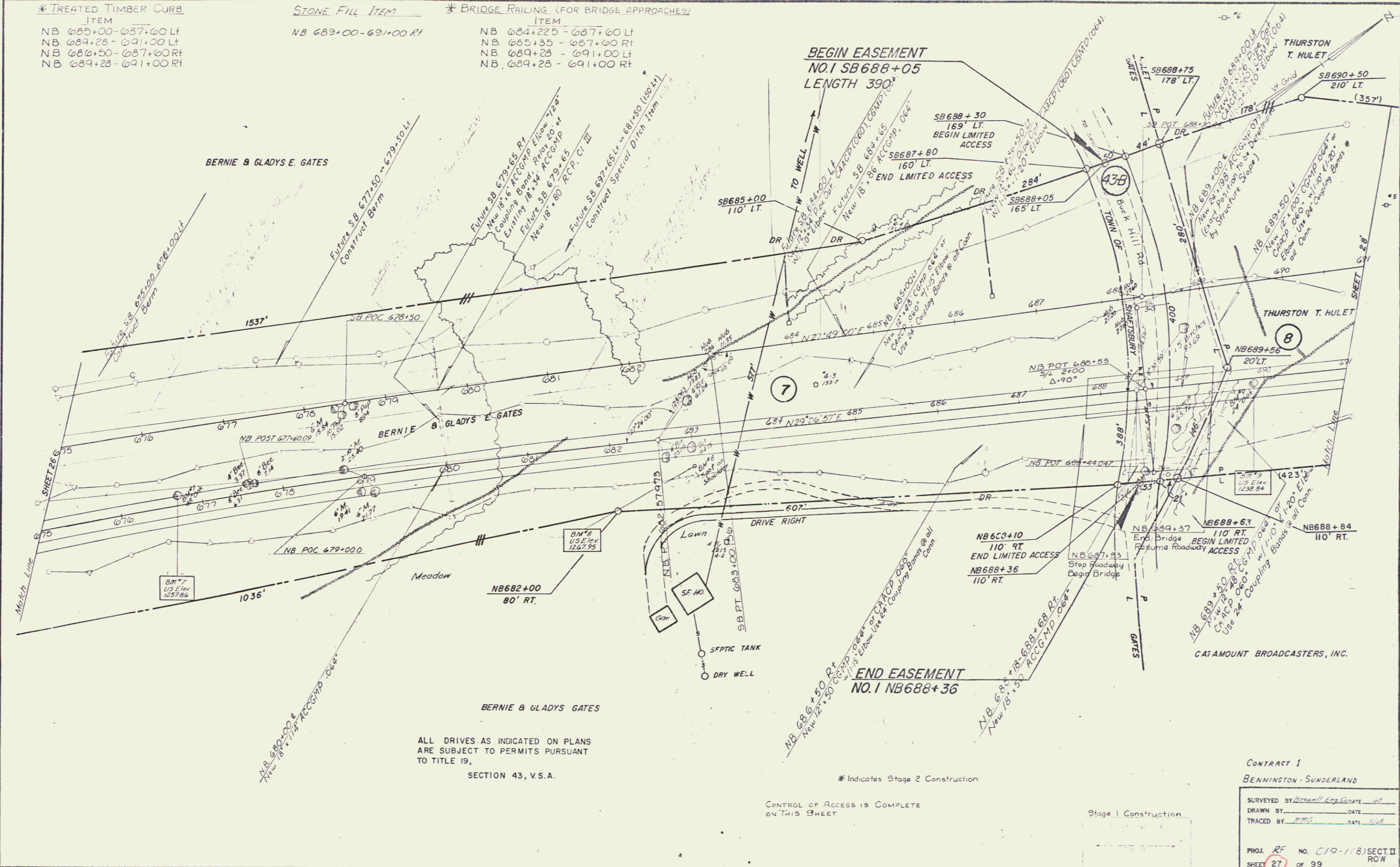
CONTRACT 1
BENNINGTON - SUNDERLAND

SURVEYED BY	Rescoe/Eng. Co. DATE 4/8
DRAWN BY	DATE
TRACED BY	JMG DATE 5/8
PROJ. NO.	019-118 SECT II
SHEET 26	OF 99 ROW

* TREATED TIMBER CURB
ITEM
NB 685+00-687+60 LT
NB 689+28-691+00 LT
NB 686+50-687+60 RT
NB 689+28-691+00 RT

STONE FILL ITEM
NB 689+00-691+00 RT

* BRIDGE RAILING (FOR BRIDGE APPROACHES)
ITEM
NB 684+225-687+60 LT
NB 685+35-687+60 RT
NB 689+28-691+00 LT
NB 689+28-691+00 RT



ALL DRIVES AS INDICATED ON PLANS
ARE SUBJECT TO PERMITS PURSUANT
TO TITLE 19,
SECTION 43, V.S.A.

* Indicates Stage 2 Construction

CONTROL OF ACCESS IS COMPLETE
ON THIS SHEET

Stage 1 Construction

CONTRACT 1
BENNINGTON-SUNDERLAND

SURVEYED BY: Donnell Long DATE: 11/18/84
DRAWN BY: WMS DATE: 1/18/85
TRACED BY: WMS DATE: 2/18/85

PROJ. RF NO. C19-118 SECT. II
SHEET 27 OF 99 ROW

* TREATED TIMBER CURB
ITEM
NB 691+00-692+50 LT
NB 691+00-691+50 RT
NB 703+50-707+00 RT

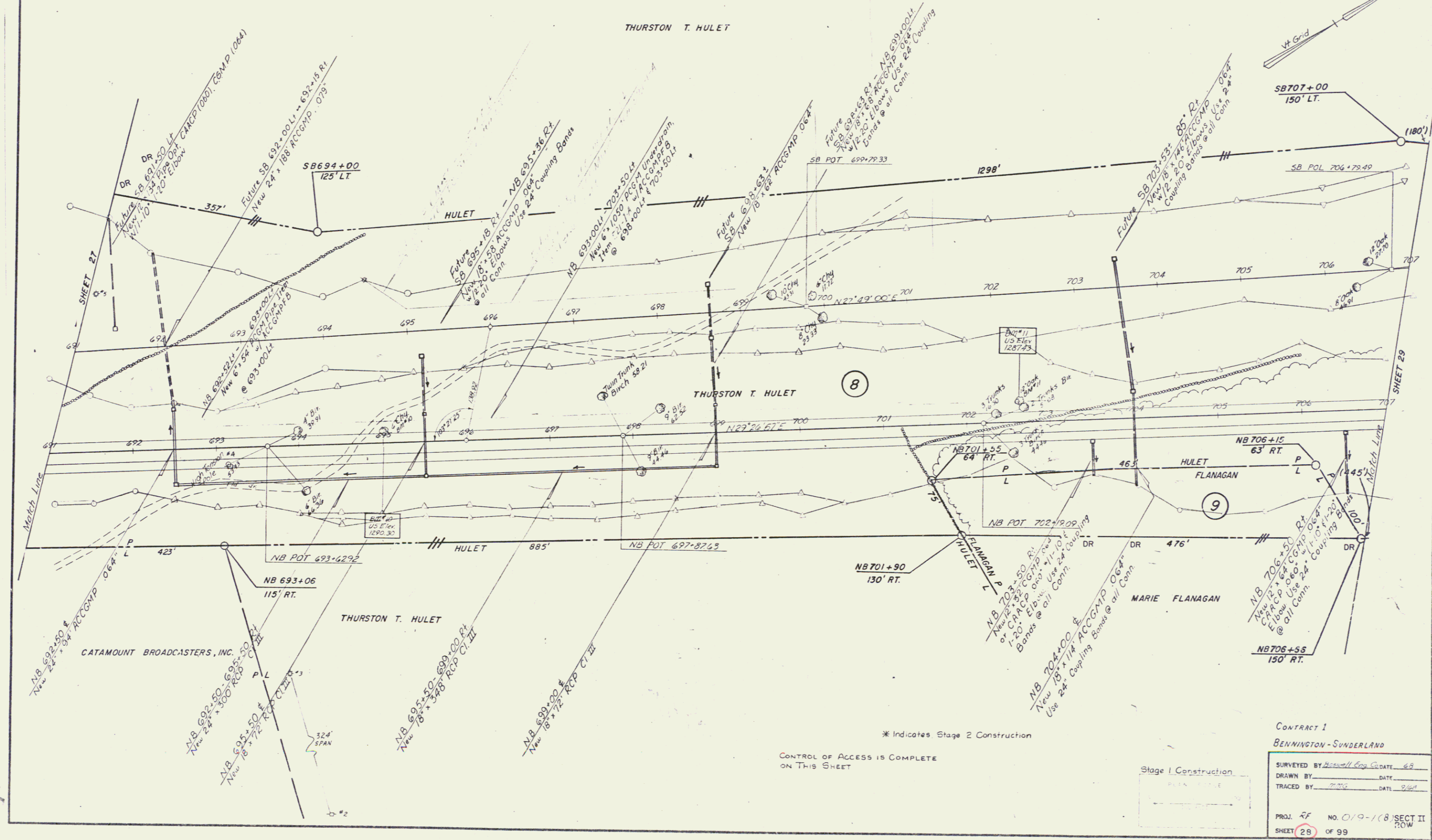
STONE FILL, ITEM
NB 691+00-691+50 RT

JUTE MATTING, ITEM
NB 693+00-693+75 LT

* THREE CABLE GUARD RAIL
w/LIGHT STEEL POSTS, ITEM
NB 702+40-707+00 RT

* BRIDGE RAILING (FOR BRIDGE APPROACHES)
ITEM
NB 691+00-693+03 LT
NB 691+00-692+28 RT

DRILLING & BLASTING OF
SOLID ROCK - SUBGRADE, ITEM
NB 694+75-697+75



CONTRACT I
BENNINGTON-SUNDERLAND

SURVEYED BY Russell Eng. Co. DATE 68
DRAWN BY DATE
TRACED BY DATE

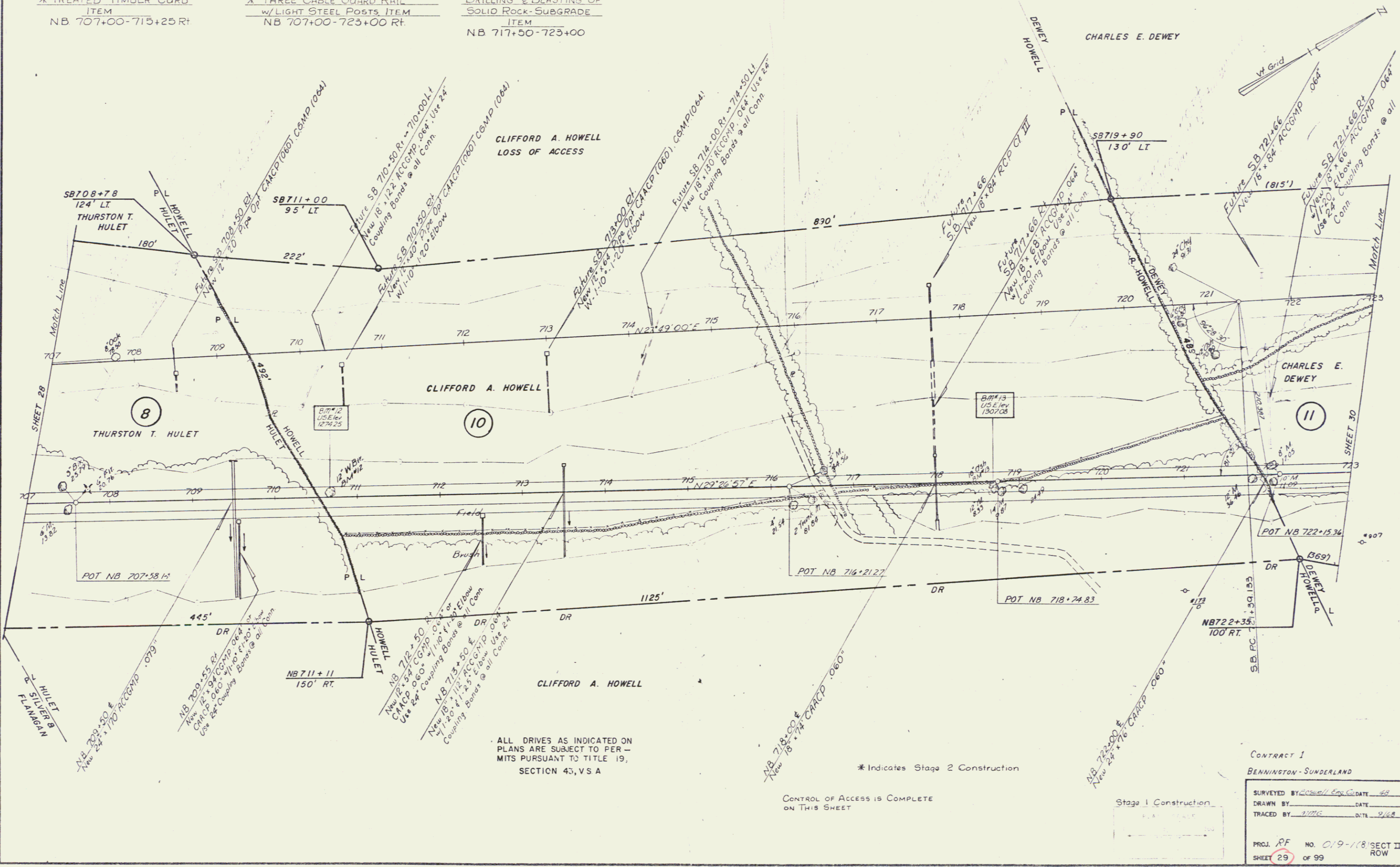
PROJ. RF NO. 019-118 SECT II ROW
SHEET 28 OF 99

U-7

* TREATED TIMBER CURB
ITEM
NB 707+00-715+25 RT

* THREE CABLE GUARD RAIL
w/ LIGHT STEEL POSTS ITEM
NB 707+00-723+00 RT

DRILLING & BLASTING OF
SOLID ROCK SUBGRADE
ITEM
NB 717+50-723+00



ALL DRIVES AS INDICATED ON PLANS ARE SUBJECT TO PERMITS PURSUANT TO TITLE 19, SECTION 43, VS A

CONTROL OF ACCESS IS COMPLETE ON THIS SHEET

* Indicates Stage 2 Construction

Stage 1 Construction

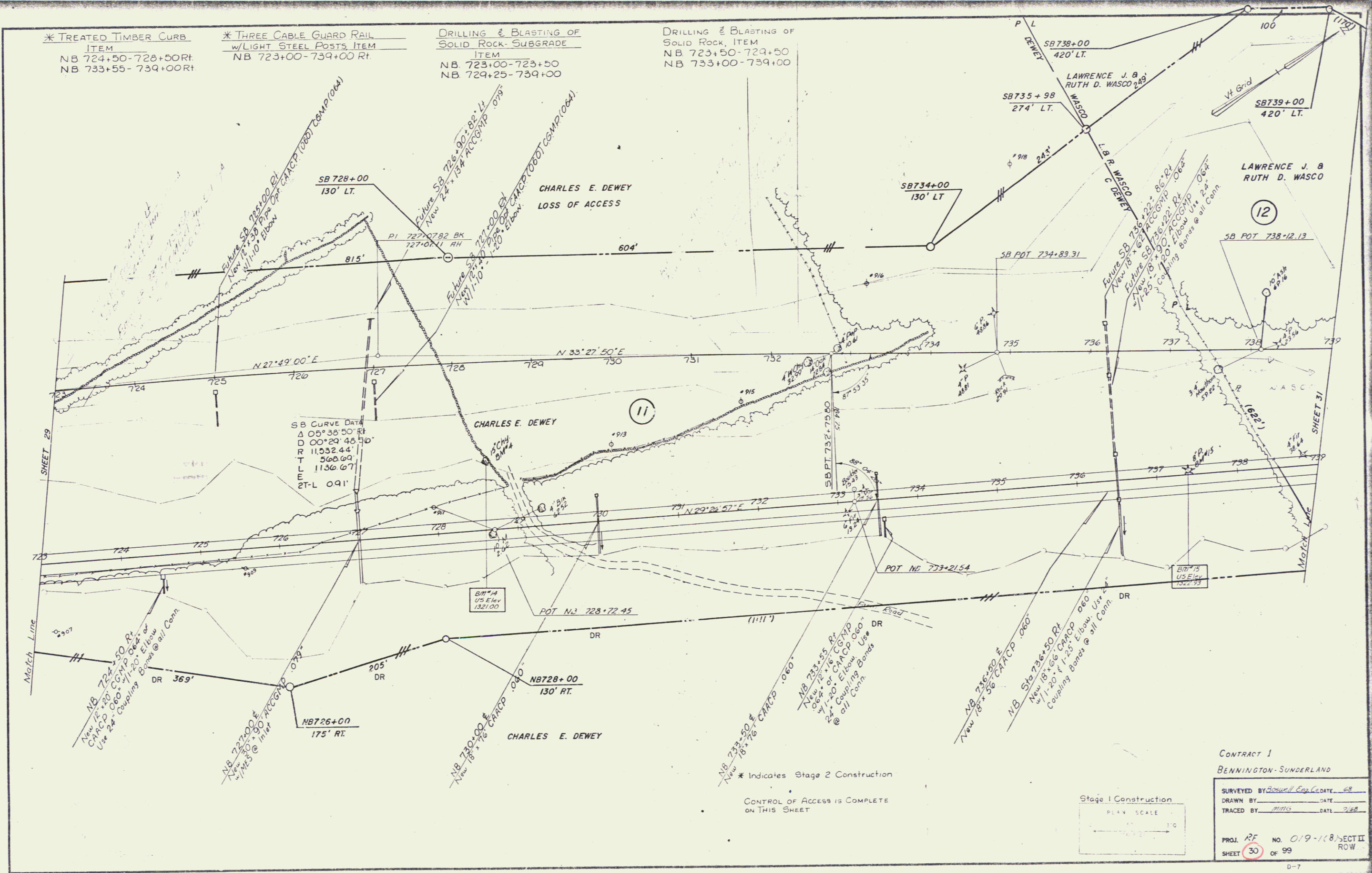
CONTRACT 1	
BENNINGTON-SUNDERLAND	
SURVEYED BY: <i>James E. Gaudette</i>	DATE: <i>4/8</i>
DRAWN BY: <i>J.M.C.</i>	DATE: <i>9/68</i>
TRACED BY: <i>J.M.C.</i>	DATE: <i>9/68</i>
PROJ. <i>RF</i>	NO. <i>019-118</i> SECT II
SHEET <i>29</i>	OF 99 ROW

* TREATED TIMBER CURB
ITEM
NB 724+50-728+50 RT.
NB 733+55-739+00 RT.

* THREE CABLE GUARD RAIL
w/LIGHT STEEL POSTS ITEM
NB 723+00-739+00 RT.

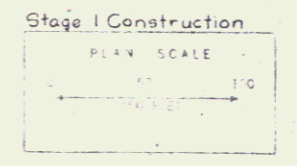
DRILLING & BLASTING OF
SOLID ROCK-SUBGRADE
ITEM
NB 723+00-723+50
NB 729+25-739+00

DRILLING & BLASTING OF
SOLID ROCK, ITEM
NB 723+50-729+50
NB 733+00-739+00



SB CURVE DATA
Δ 00° 36' 50" R
D 00' 29' 48" R
T 11,532.44'
L 2608.09'
E 1136.67'
2T-L 091'

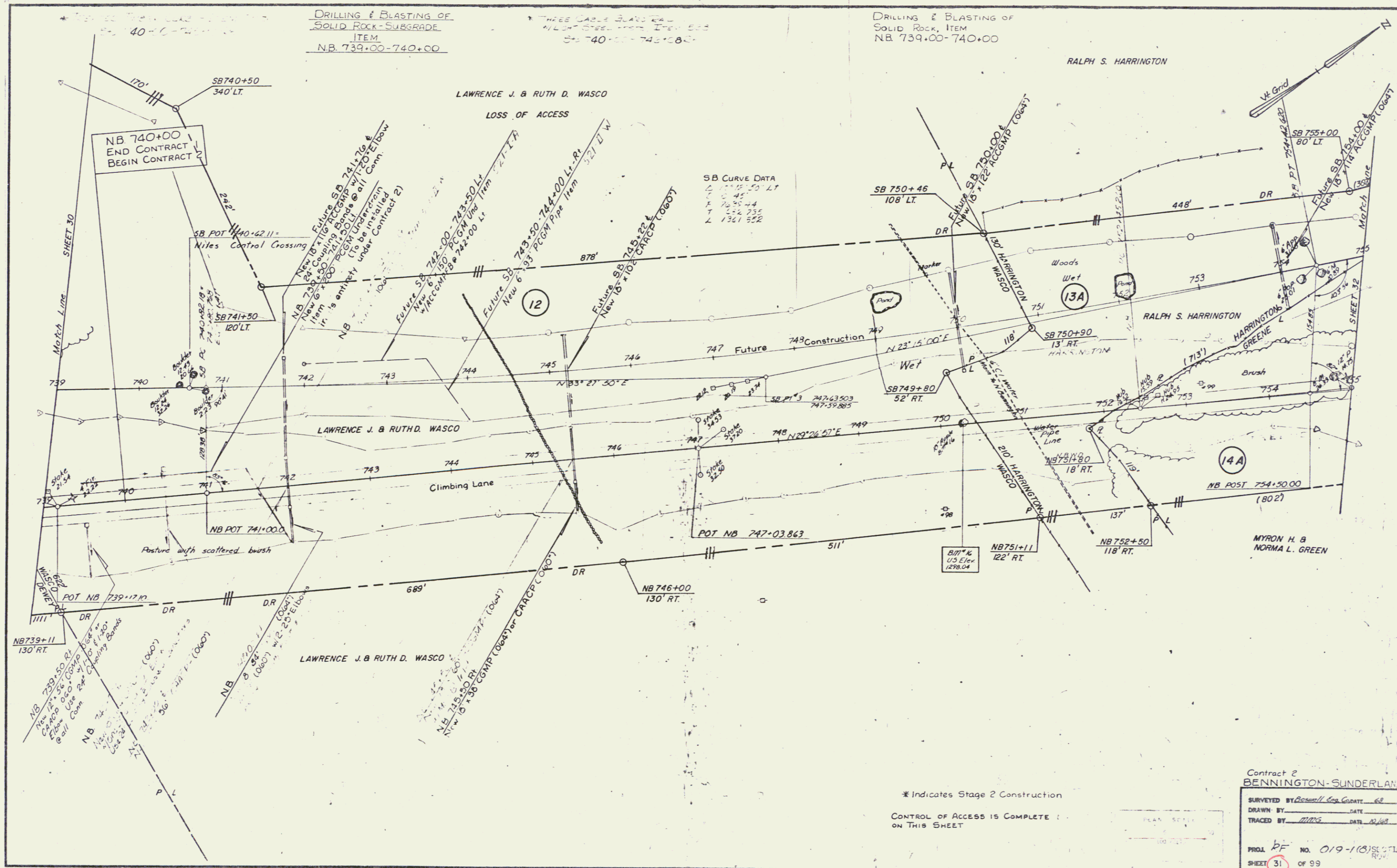
* Indicates Stage 2 Construction
CONTROL OF ACCESS IS COMPLETE
ON THIS SHEET



CONTRACT 1
BENNINGTON-SUNDERLAND
SURVEYED BY James H. Cap. Co. DATE 68
DRAWN BY MMG DATE 7-68
TRACED BY MMG DATE 7-68
PROJ. RF NO. 019-118 SECT II
SHEET 30 OF 99 ROW

DRILLING & BLASTING OF
SOLID ROCK-SUBGRADE
ITEM
N.B. 739+00-740+00

DRILLING & BLASTING OF
SOLID ROCK, ITEM
N.B. 739+00-740+00



SB CURVE DATA

Δ	121.25' LT
Δ	45'
T	74.55+44
T	122.735
L	1321.522

* Indicates Stage 2 Construction

CONTROL OF ACCESS IS COMPLETE
ON THIS SHEET

Contract 2
BENNINGTON-SUNDERLAND

SURVEYED BY	DATE
DRAWN BY	DATE
TRACED BY	DATE

PROJ. NO. 019-118

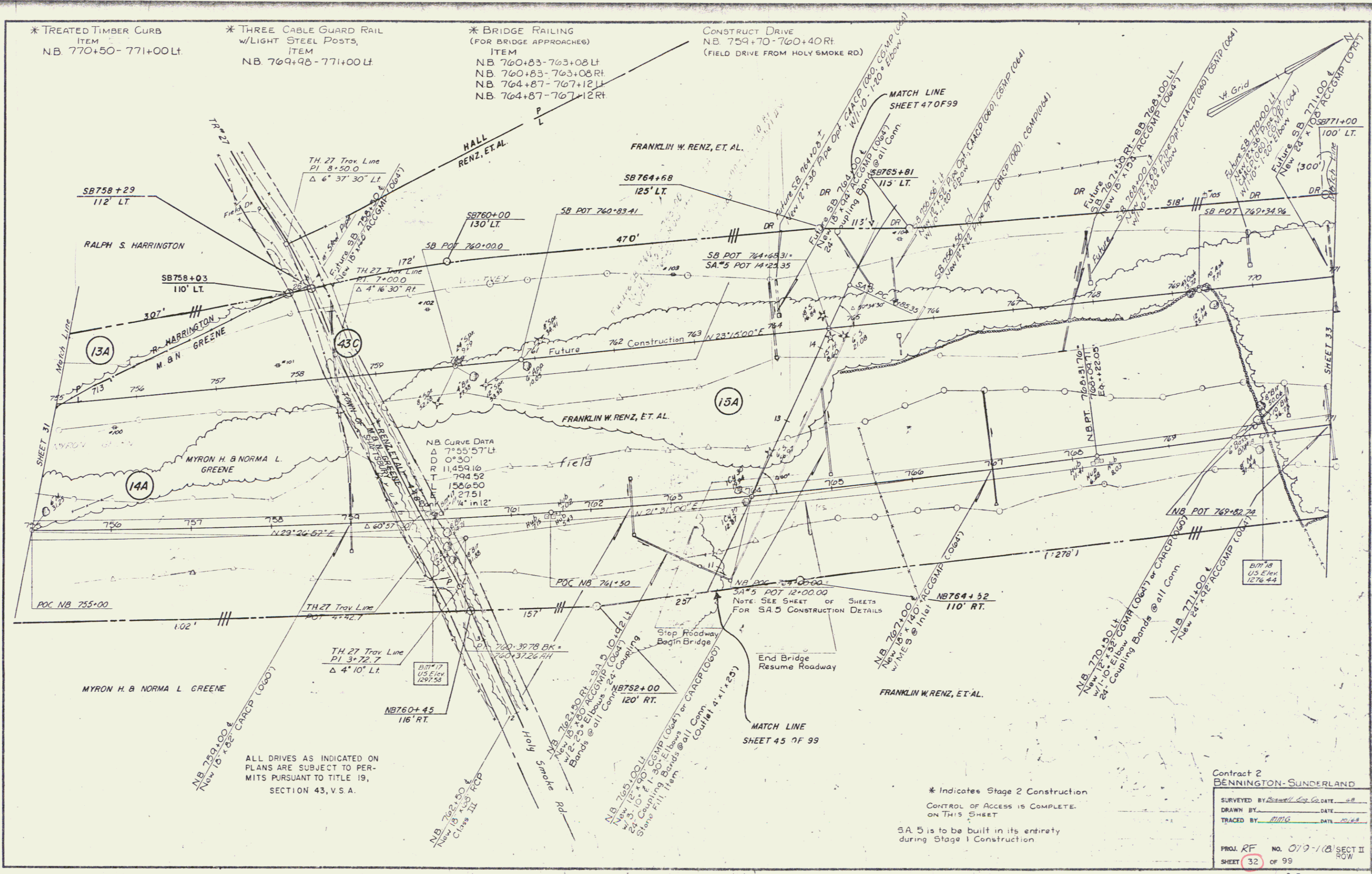
SHEET 31 OF 99

* TREATED TIMBER CURB
ITEM
NB. 770+50-771+00 LT.

* THREE CABLE GUARD RAIL
w/LIGHT STEEL POSTS,
ITEM
NB. 769+98-771+00 LT.

* BRIDGE RAILING
(FOR BRIDGE APPROACHES)
ITEM
NB. 760+83-763+08 LT.
NB. 760+83-763+08 RT.
NB. 764+87-767+12 LT.
NB. 764+87-767+12 RT.

CONSTRUCT DRIVE
NB. 759+70-760+40 RT.
(FIELD DRIVE FROM HOLY SMOKE RD)



Contract 2
BENNINGTON-SUNDERLAND

SURVEYED BY	DATE
DRAWN BY	DATE
TRACED BY	DATE

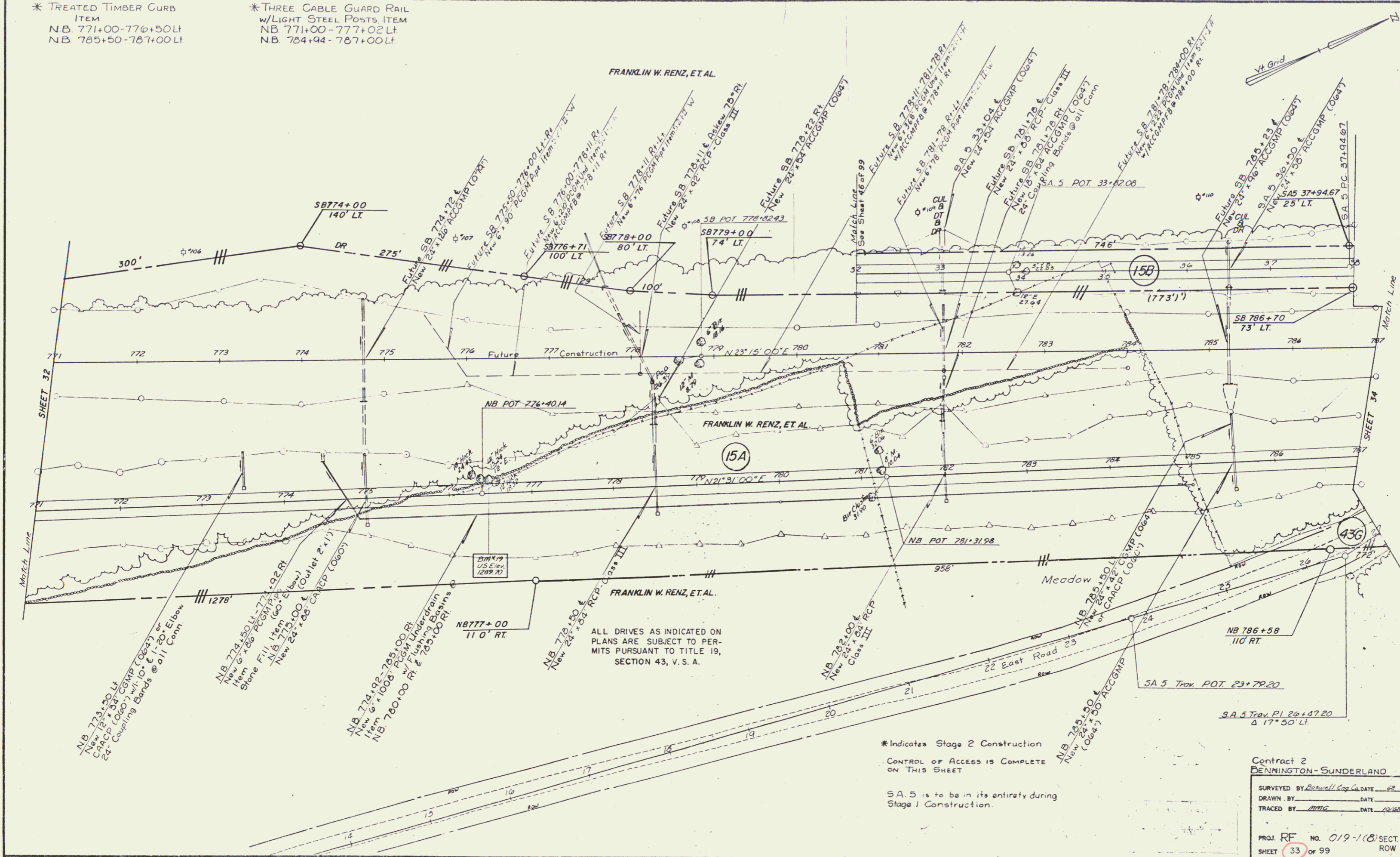
PROJ. RF NO. 079-118 SECT II
SHEET 32 OF 99 ROW

D-7

* TREATED TIMBER CURB
ITEM
NB 771+00-776+50LT
NB 785+50-787+00LT

* THREE CABLE GUARD RAIL
w/LIGHT STEEL POSTS ITEM
NB 771+00-777+02LT
NB 784+94-787+00LT

FRANKLIN W. RENZ, ET AL.



ALL DRIVES AS INDICATED ON PLANS ARE SUBJECT TO PERMITS PURSUANT TO TITLE 19, SECTION 43, V. S. A.

* Indicates Stage 2 Construction
CONTROL OF ACCESS IS COMPLETE ON THIS SHEET
S.A. 5 is to be in its entirety during Stage 1 Construction.

Contract 2 DENNINGTON-SUNDERLAND	
SURVEYED BY: <i>Bozwell Corp. Co. DATE 68</i>	
DRAWN BY: _____ DATE _____	
TRACED BY: <i>MMG</i> DATE <i>12/68</i>	
PROJ. <i>RF</i> No. <i>019-110</i> SECT. II	
SHEET <i>33</i> of 99	ROW

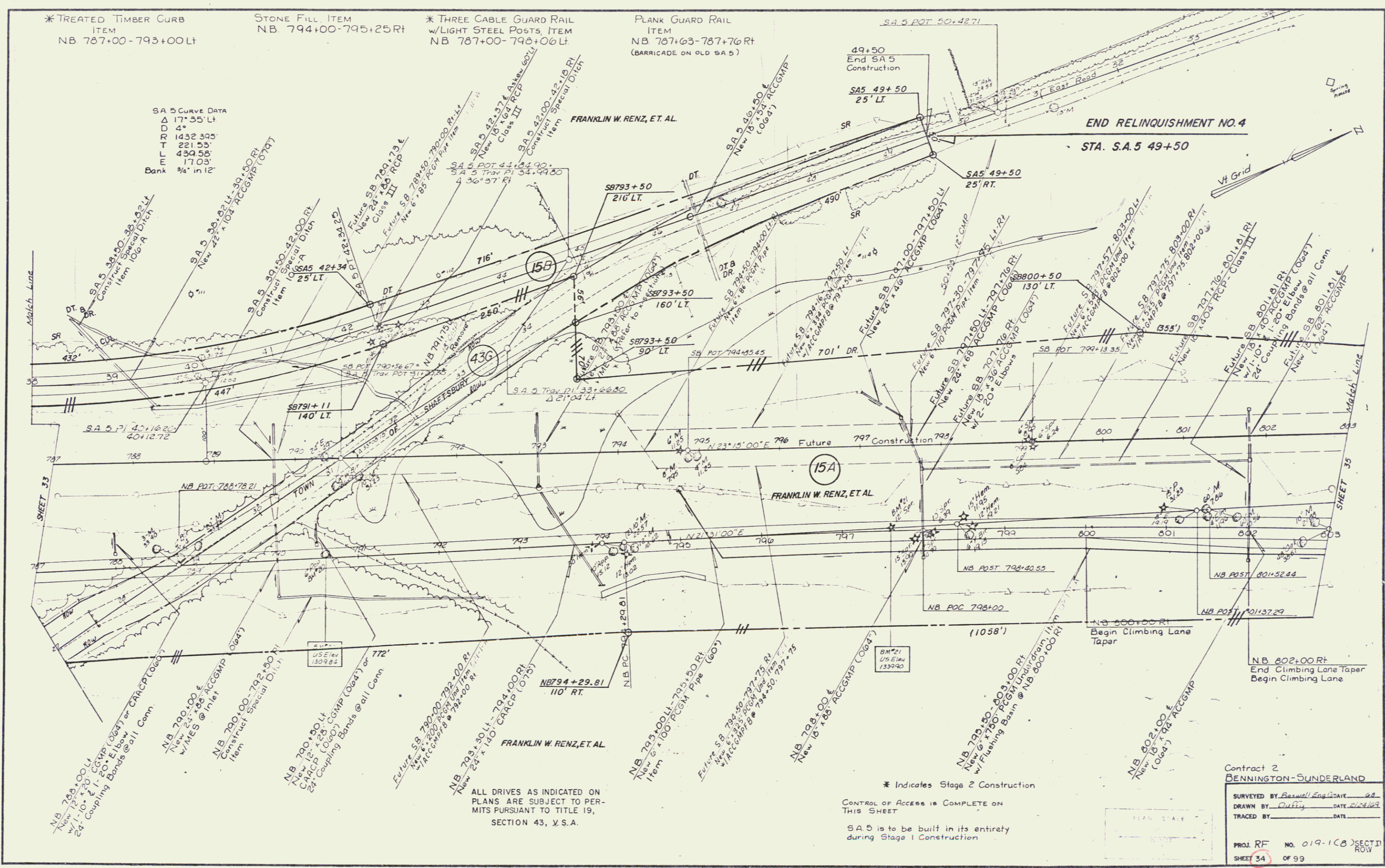
* TREATED TIMBER CURB
ITEM
NB 787+00-793+00 LT

STONE FILL ITEM
NB 794+00-795+25 RT

* THREE CABLE GUARD RAIL
w/LIGHT STEEL POSTS, ITEM
NB 787+00-798+06 LT

PLANK GUARD RAIL
ITEM
NB 787+63-787+76 RT
(BARRICADE ON OLD SA 5)

SA 5 CURVE DATA
D 17+35 LT
R 1432.305
T 221.53
L 439.58
E 17.03
Bank 3/4" in 12'



ALL DRIVES AS INDICATED ON
PLANS ARE SUBJECT TO PER-
MITS PURSUANT TO TITLE 19,
SECTION 43, V.S.A.

* Indicates Stage 2 Construction
CONTROL OF ACCESS IS COMPLETE ON
THIS SHEET
S.A. 5 is to be built in its entirety
during Stage 1 Construction

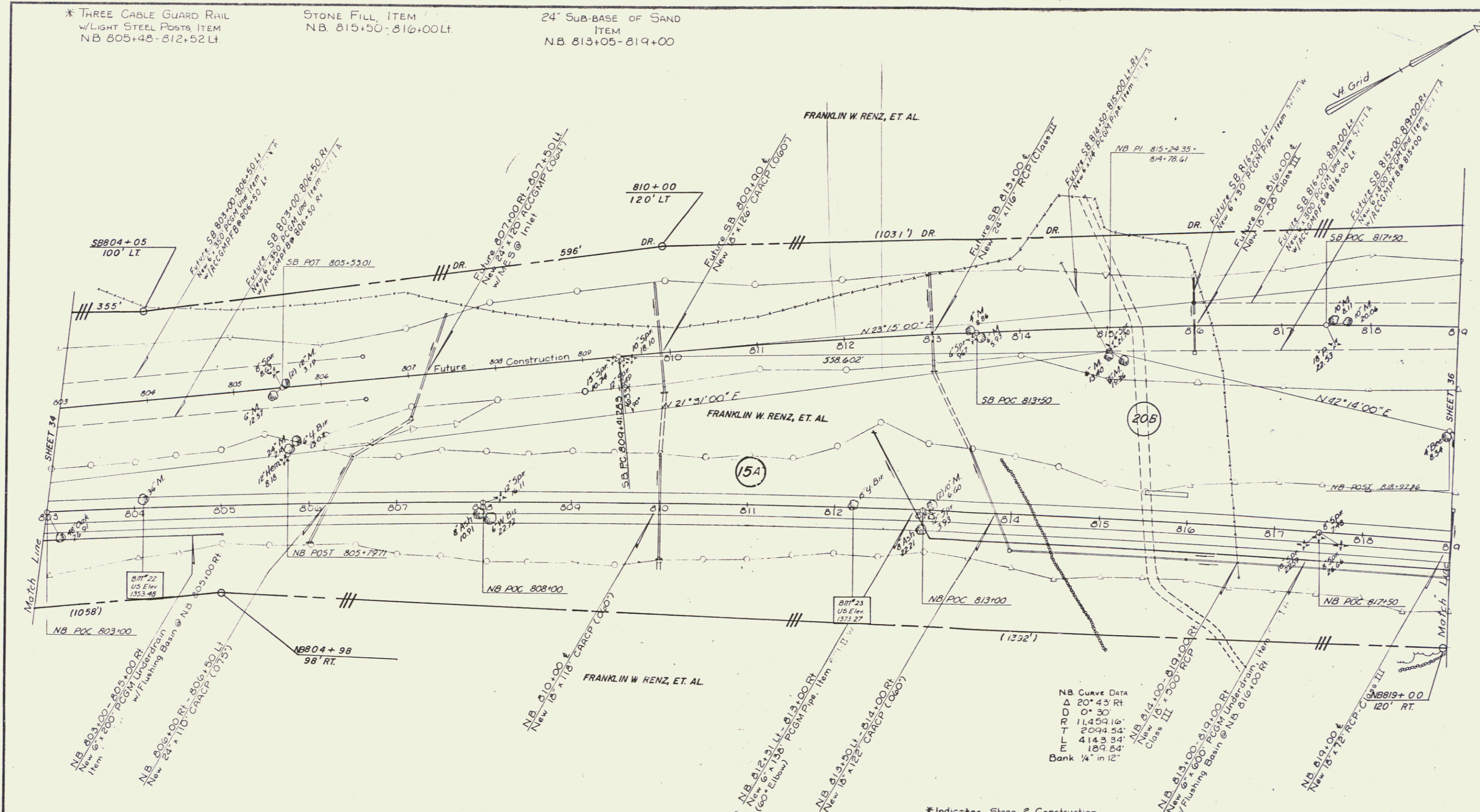
Contract 2
BENNINGTON-SUNDERLAND
SURVEYED BY Baswell Engineering 98
DRAWN BY Duffly DATE 2/24/99
TRACED BY DATE
PROJ. RF NO. 019-108 SECTION
SHEET 34 OF 99 ROW

* THREE CABLE GUARD RAIL
w/LIGHT STEEL POSTS ITEM
NB 805+48-812+52 LT

STONE FILL ITEM
NB 815+50-816+00 LT

24" SUB-BASE OF SAND
ITEM
NB 813+05-814+00

FRANKLIN W. RENZ, ET AL.



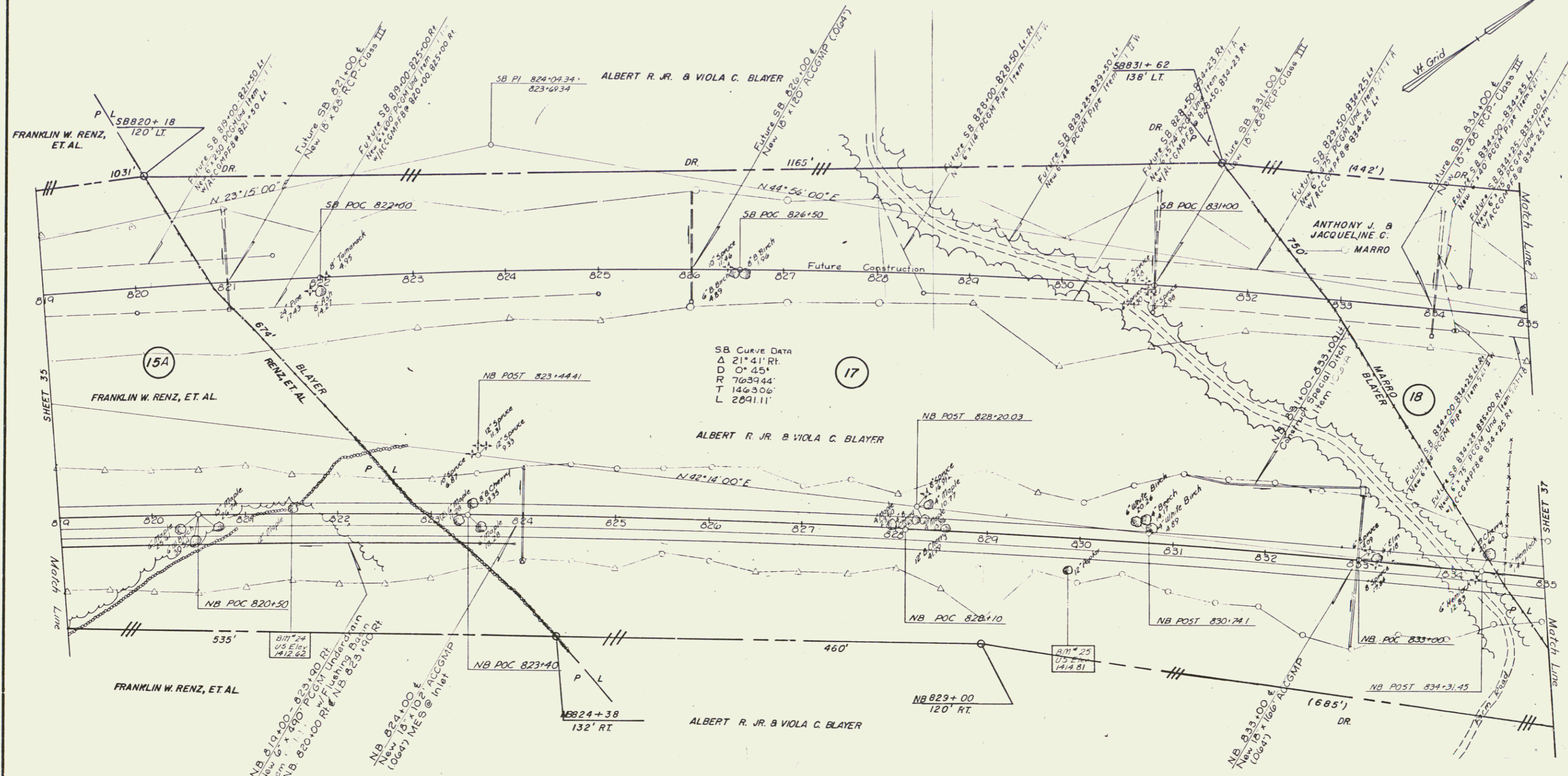
NB Curve Data
 Δ 20° 43' RT
 D 0° 30'
 R 11,459.16'
 T 2094.54'
 L 4143.34'
 E 109.84'
 Bank 1/4" in 12'

* Indicates Stage 2 Construction
 CONTROL OF ACCESS IS COMPLETE
 ON THIS SHEET.

Contract 2
 BENNINGTON-SUNDERLAND
 SURVEYED BY Boswell Eng. Co. DATE 68
 DRAWN BY _____ DATE _____
 TRACED BY _____ DATE _____
 PROJ. RF NO. 019-1 (B) SECT. II
 SHEET 35 OF 99 ROW

24" SUB-BASE OF SAND
ITEM
NB 819+00-823+90

ANTHONY J. B. JACQUELINE C. MARRO



SB CURVE DATA
Δ 21°41' RT
D 0°45'
R 76039.44'
T 146306'
L 2891.11'

LOSS OF ACCESS

* Indicates Stage 2 Construction
CONTROL OF ACCESS IS COMPLETE
ON THIS SHEET

ALL DRIVES AS INDICATED ON
PLANS ARE SUBJECT TO PER-
MITS PURSUANT TO TITLE 19,
SECTION 43, V.S.A.

BENNINGTON-SUNDERLAND
Contract 2

SURVEYED BY	Bennell Eng. Co.	DATE	69
DRAWN BY		DATE	
TRACED BY	mgc	DATE	10/68

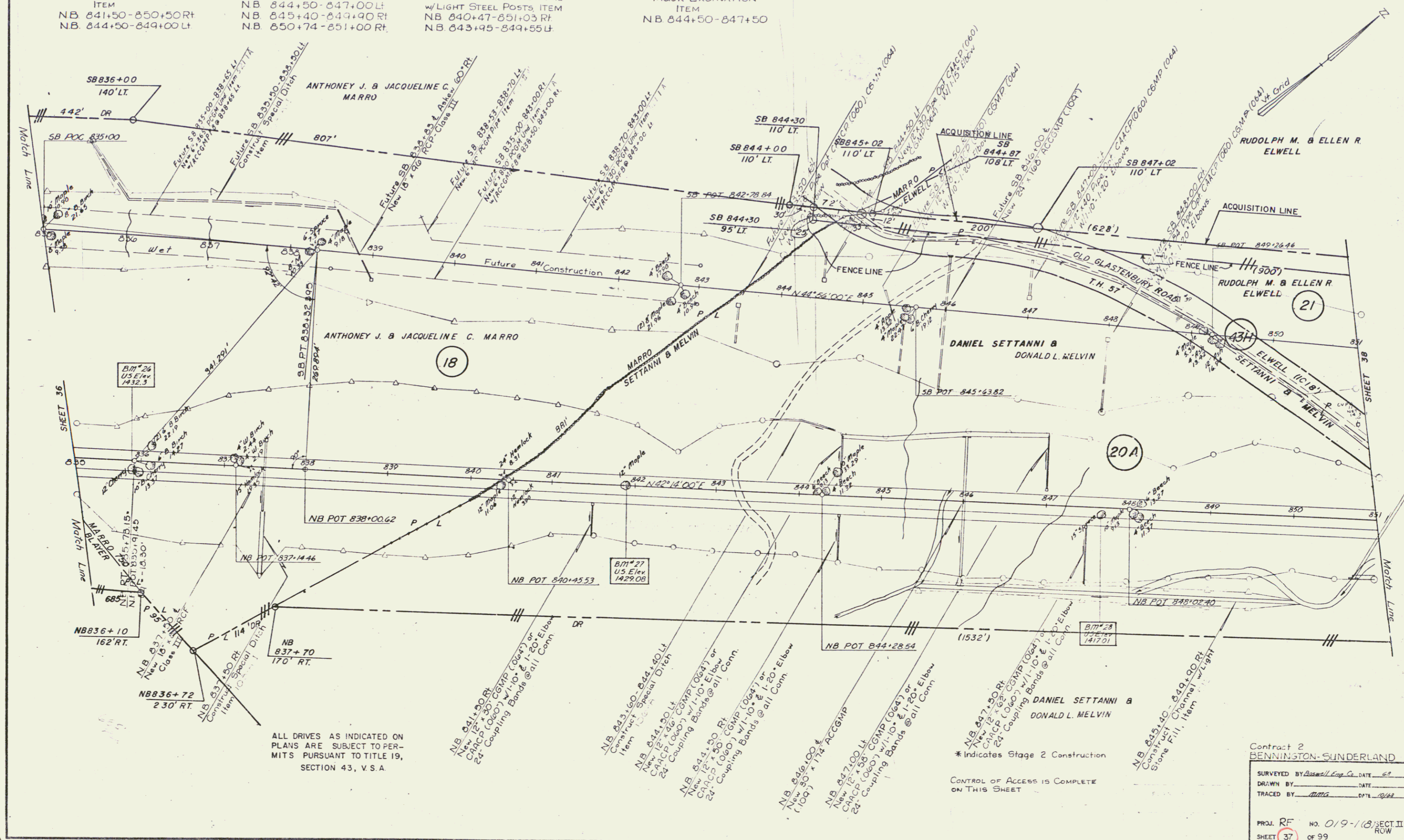
PROJ. RF NO. 019-116 SECT II
SHEET 36 OF 99 POW

* TREATED TIMBER CURB ITEM
 NB 841+50-850+50 RT
 NB 844+50-849+00 LT

STONE FILL, ITEM
 NB 844+50-847+00 LT
 NB 845+40-849+90 RT
 NB 850+74-851+00 RT

* THREE CABLE GUARD RAIL w/LIGHT STEEL POSTS, ITEM
 NB 840+47-851+03 RT
 NB 843+95-849+55 LT

MUCK EXCAVATION ITEM
 NB 844+50-847+50



ALL DRIVES AS INDICATED ON PLANS ARE SUBJECT TO PERMITS PURSUANT TO TITLE 19, SECTION 43, V.S.A.

* Indicates Stage 2 Construction
 CONTROL OF ACCESS IS COMPLETE ON THIS SHEET

Contract 2
 BENNINGTON-SUNDERLAND

SURVEYED BY *Bissell Eng. Co.* DATE *6-8*
 DRAWN BY *...* DATE *...*
 TRACED BY *...* DATE *...*

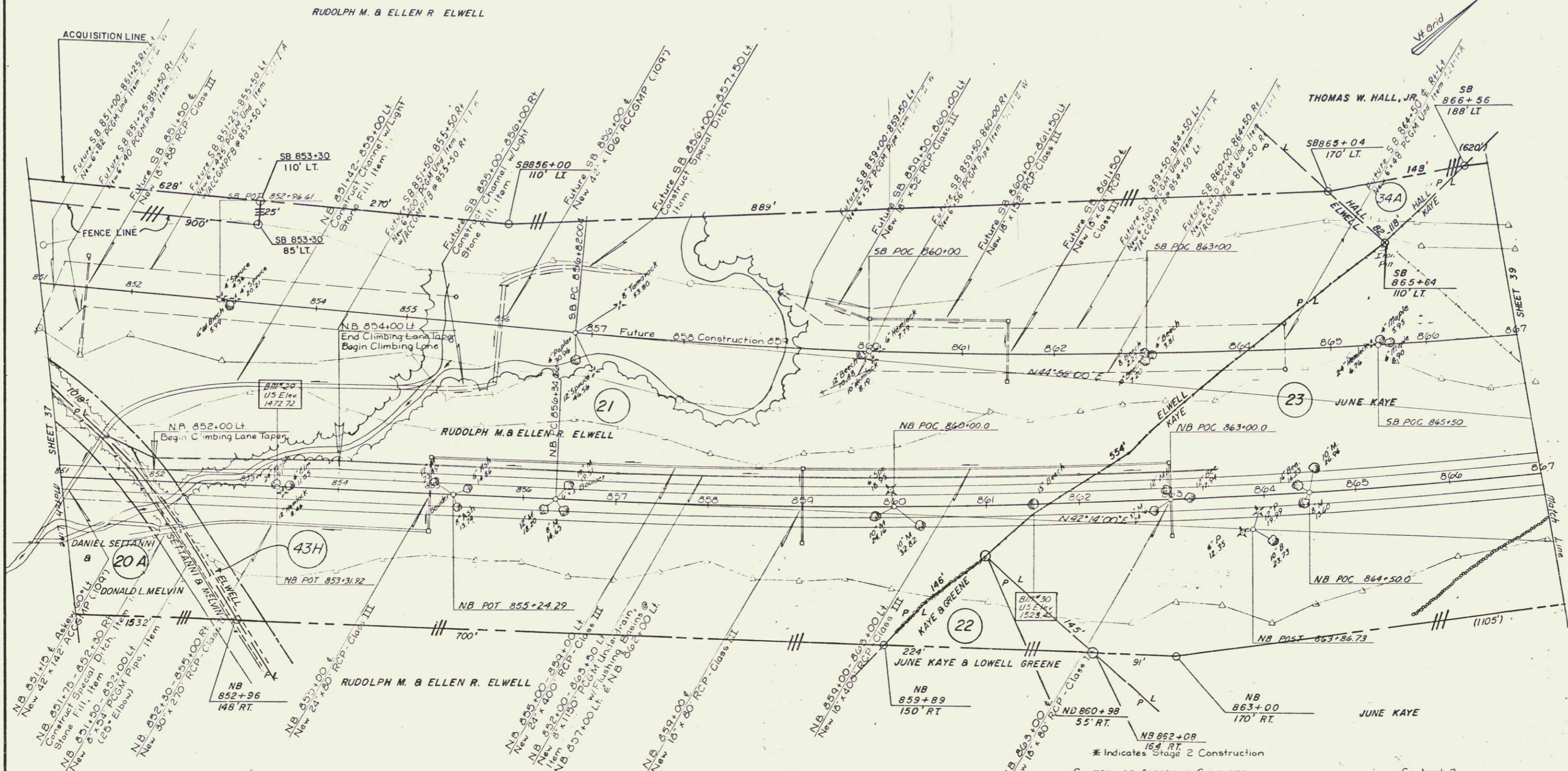
PROJ. RF NO. 019-1(B) SECT. II
 SHEET 37 OF 99 ROW

JUTE MATTING, ITEM
 NB 851+50-853+00 LT
 NB 852+00-853+00 RT

24" SUB-BASE OF SAND
 ITEM
 NB 851+73-863+50

STONE FILL, ITEM
 NB 851+00-851+75 RT
 NB 851+75-852+30 RT
 NB 851+42-855+00 LT

DRILLING & BLASTING OF
 SOLID ROCK-SUBGRADE
 ITEM
 NB 863+50-867+00



ALL DRIVES AS INDICATED ON
 PLANS ARE SUBJECT TO PER-
 MITS PURSUANT TO TITLE 19,
 SECTION 43, V.S.A.

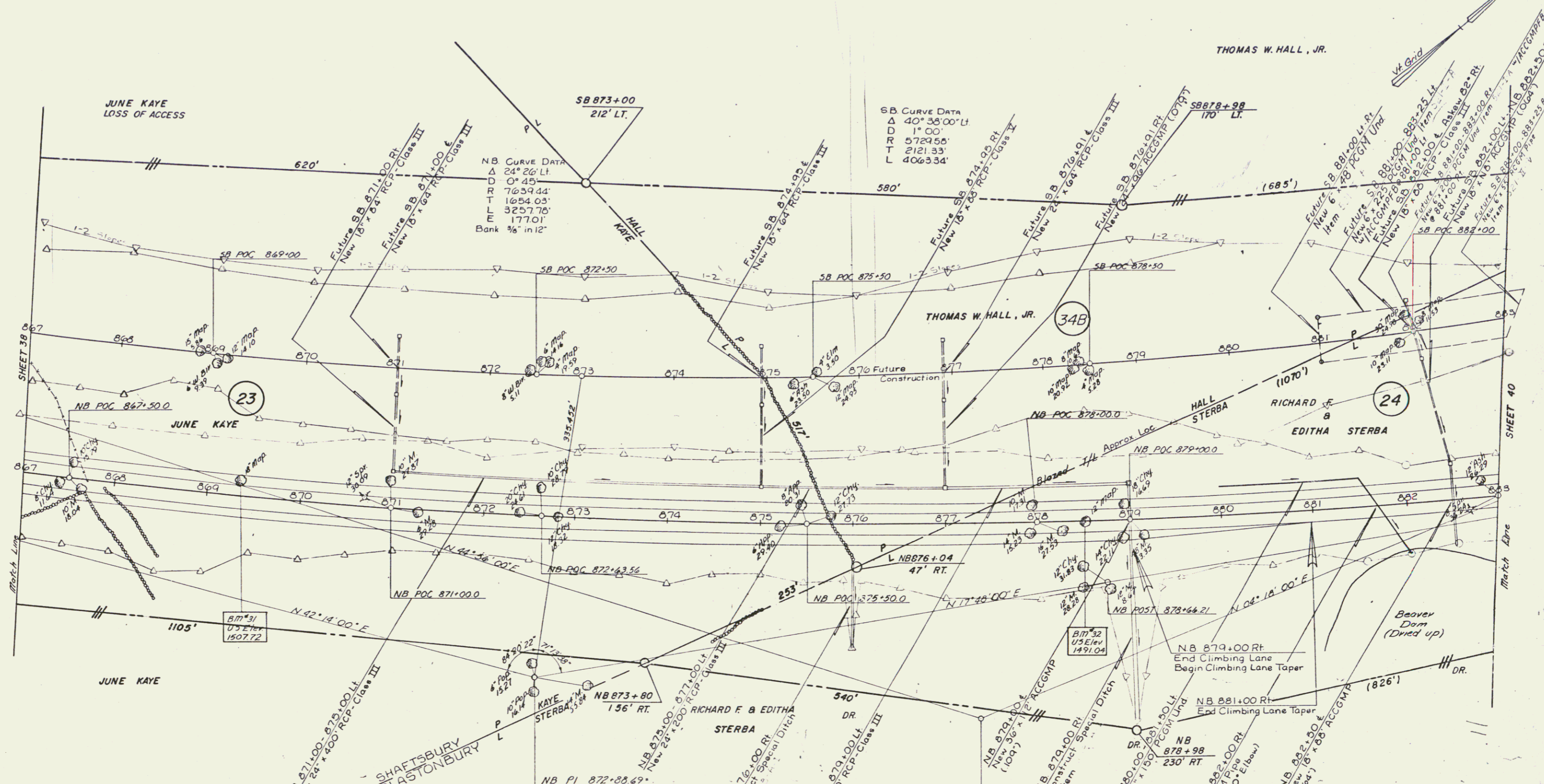
* Indicates Stage 2 Construction
 CONTROL OF ACCESS IS COMPLETE
 ON THIS SHEET

Contract 2
 BENNINGTON-SUNDERLAND
 SURVEYED BY Boswell, Eng. & Co. DATE 6/8
 DRAWN BY DATE
 TRACED BY DATE
 PROJ. RF NO. 019-1(8) SECT. II
 SHEET 38 OF 58 PCW
 0-7

JUTE MATTING ITEM
 NB 879+75-883+00 Lt
 NB 876+00-880+50 Rt

* THREE CABLE GUARD RAIL
 w/LIGHT STEEL POSTS ITEM
 NB 880+48-883+00 Rt

DRILLING & BLASTING OF
 SOLID ROCK-SUBGRADE
 ITEM
 NB 867+00-880+50



Contract 2
 BENNINGTON-SUNDERLAND

SURVEYED BY *Baswell Eng Co* DATE *GA*
 DRAWN BY _____ DATE _____
 TRACED BY *MMG* DATE *10/18*

PROJ. RF NO. 019-1 (8) SECT. II
 ROW
 SHEET 39 OF 99

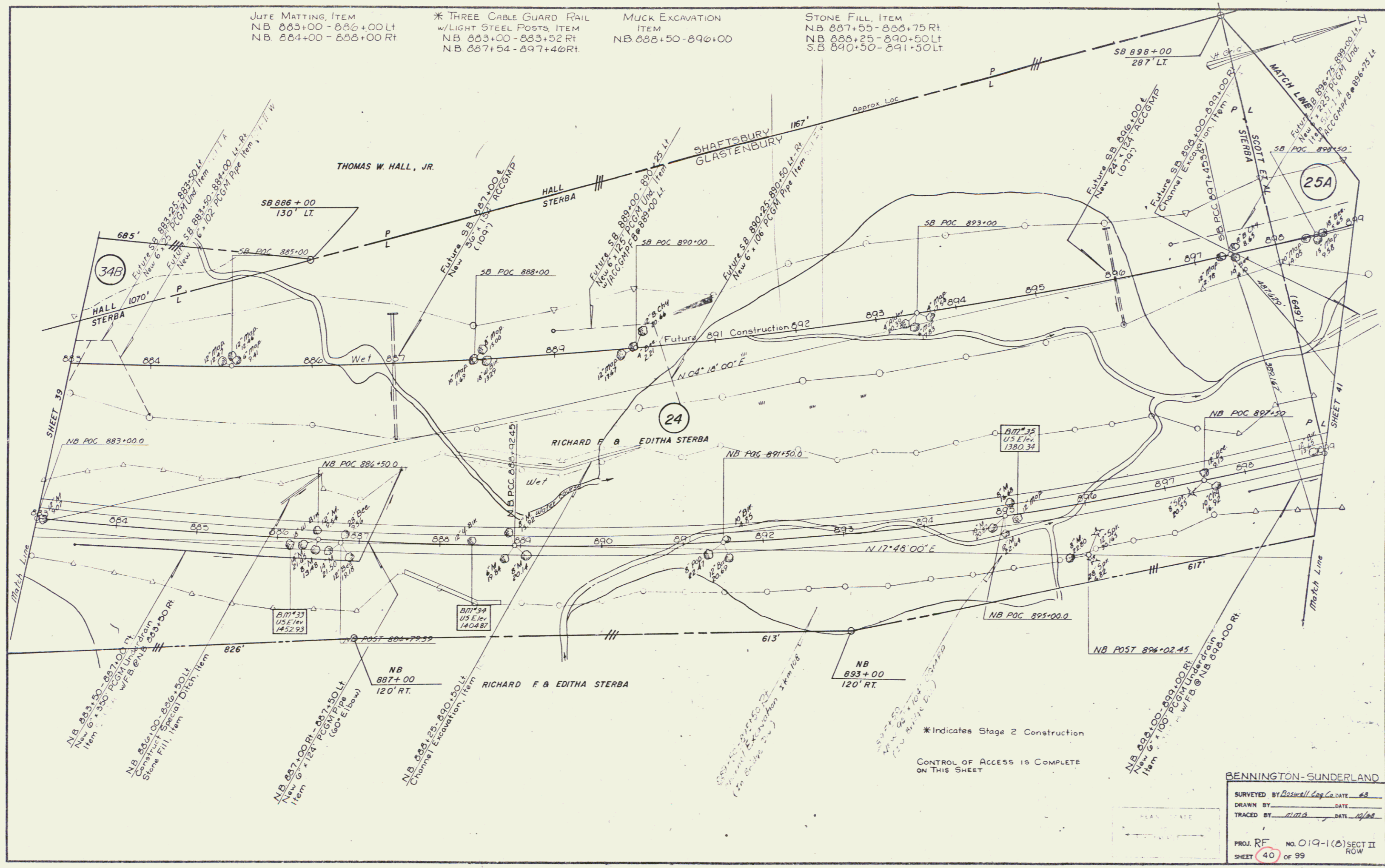
D-7

JUTE MATTING, ITEM
 NB 883+00 - 886+00 Lt
 NB 884+00 - 886+00 Rt

* THREE CABLE GUARD RAIL
 w/LIGHT STEEL POSTS, ITEM
 NB 883+00 - 883+52 Rt
 NB 887+54 - 897+46 Rt

MUCK EXCAVATION
 ITEM
 NB 888+50 - 890+00

STONE FILL, ITEM
 NB 887+55 - 888+75 Rt
 NB 888+25 - 890+50 Lt
 S.B. 890+50 - 891+50 Lt



* Indicates Stage 2 Construction

CONTROL OF ACCESS IS COMPLETE
 ON THIS SHEET

BENNINGTON-SUNDERLAND

SURVEYED BY Boswell Log Co. DATE 68
 DRAWN BY _____ DATE _____
 TRACED BY mmg DATE 12/68

PROJ. RF No. 019-1(8) SECT II
 SHEET 40 OF 99 ROW

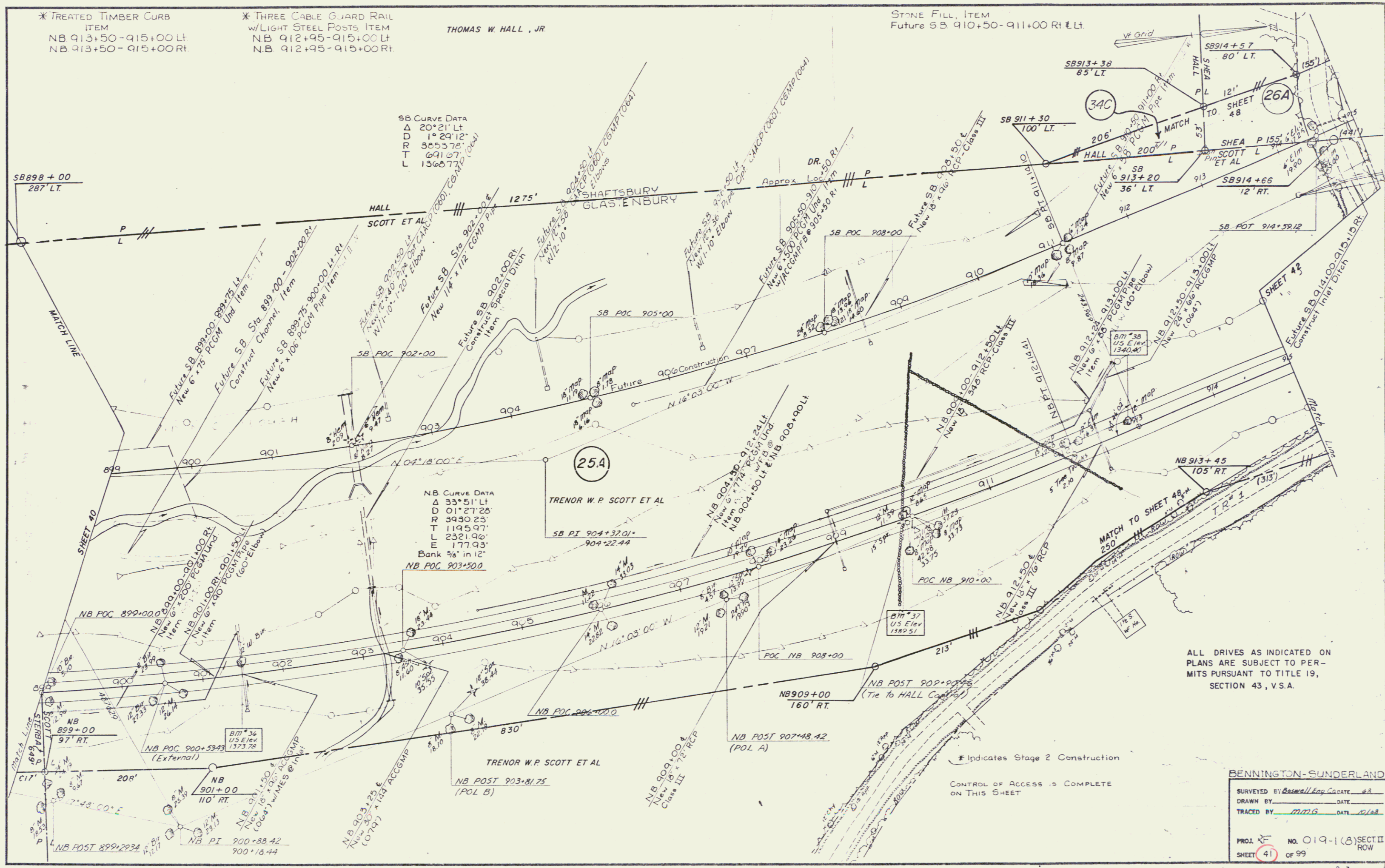
D-7

* TREATED TIMBER CURB
ITEM
NB 913+50-915+00 LT
NB 913+50-915+00 RT

* THREE CABLE GUARD RAIL
w/LIGHT STEEL POSTS ITEM
NB 912+95-915+00 LT
NB 912+95-915+00 RT

THOMAS W. HALL, JR.

STONE FILL ITEM
Future SB 910+50-911+00 RT & LT



SB CURVE DATA
Δ 20° 21' LT
D 19° 29' 12"
T 3553.781
L 1366.772

NB CURVE DATA
Δ 33° 51' LT
D 01° 27' 28"
R 3430.25
T 1145.97
L 2321.96
E 177.93
Bank 5/8" in 12"

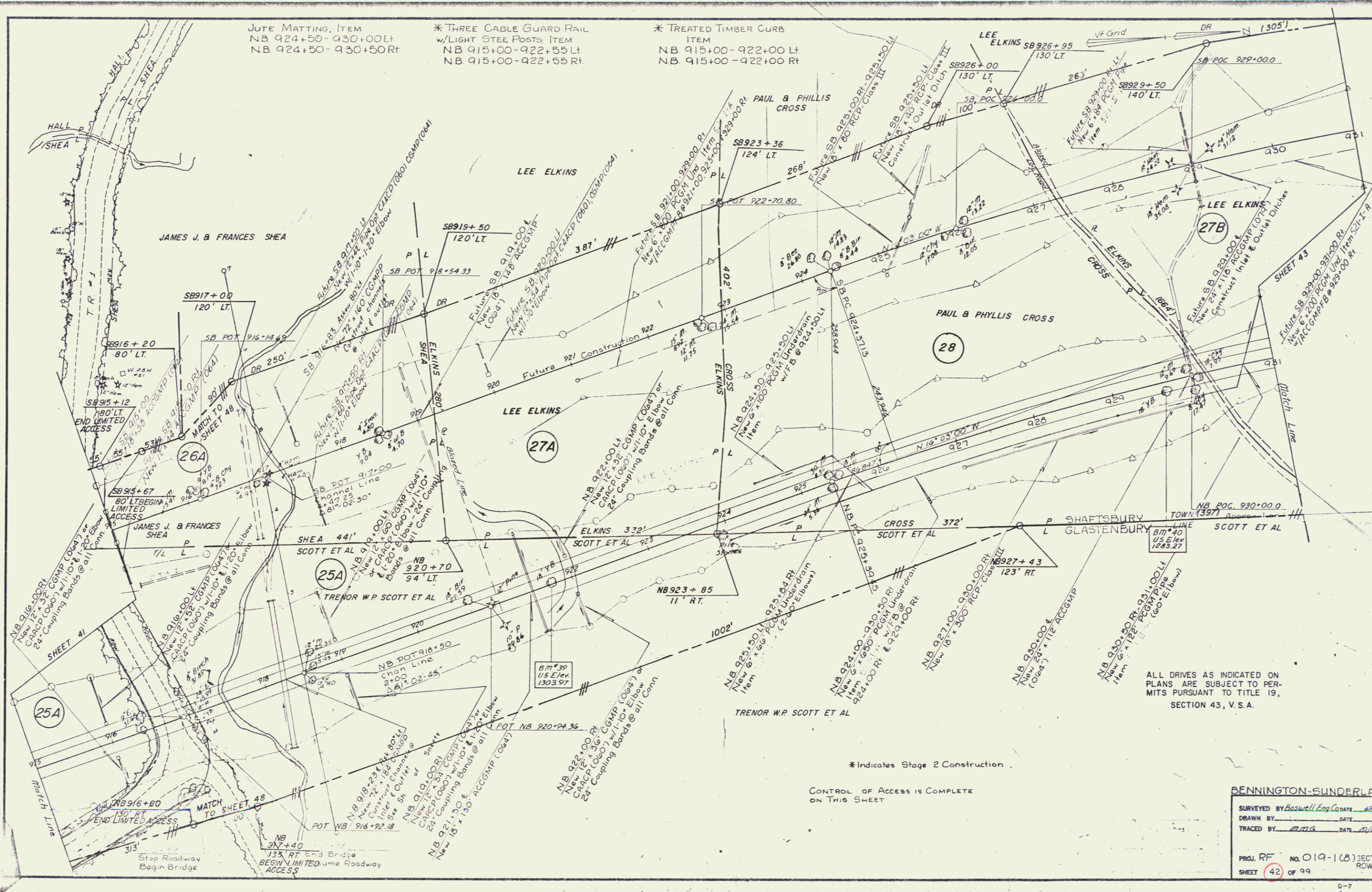
ALL DRIVES AS INDICATED ON
PLANS ARE SUBJECT TO PER-
MITS PURSUANT TO TITLE 19,
SECTION 43, V.S.A.

BENNINGTON-SUNDERLAND
SURVEYED BY Baswell Eng. Cadate, P.E.
DRAWN BY DATE
TRACED BY MMS DATE 12/18
PROJ. NO. 019-1 (8) SECT II
SHEET 41 OF 99 ROW

JUTE MATTING, ITEM
 NB 924+50-930+00LT
 NB 924+50-930+50RT

* THREE CABLE GUARD RAIL
 w/LIGHT STEE POSTS ITEM
 NB 915+00-922+55LT
 NB 915+00-922+55RT

* TREATED TIMBER CURB
 ITEM
 NB 915+00-922+00LT
 NB 915+00-922+00RT



ALL DRIVES AS INDICATED ON
 PLANS ARE SUBJECT TO PER-
 MITS PURSUANT TO TITLE 19,
 SECTION 43, V.S.A.

* Indicates Stage 2 Construction.

CONTROL OF ACCESS IS COMPLETE
 ON THIS SHEET

BENNINGTON-SUNDERLAND

SURVEYED BY Boswell Eng Co date 68
 DRAWN BY _____ DATE _____
 TRACED BY MMG DATE 8/1/68

PROJ. RF NO. 019-108 SECT. ROW
 SHEET 42 OF 99

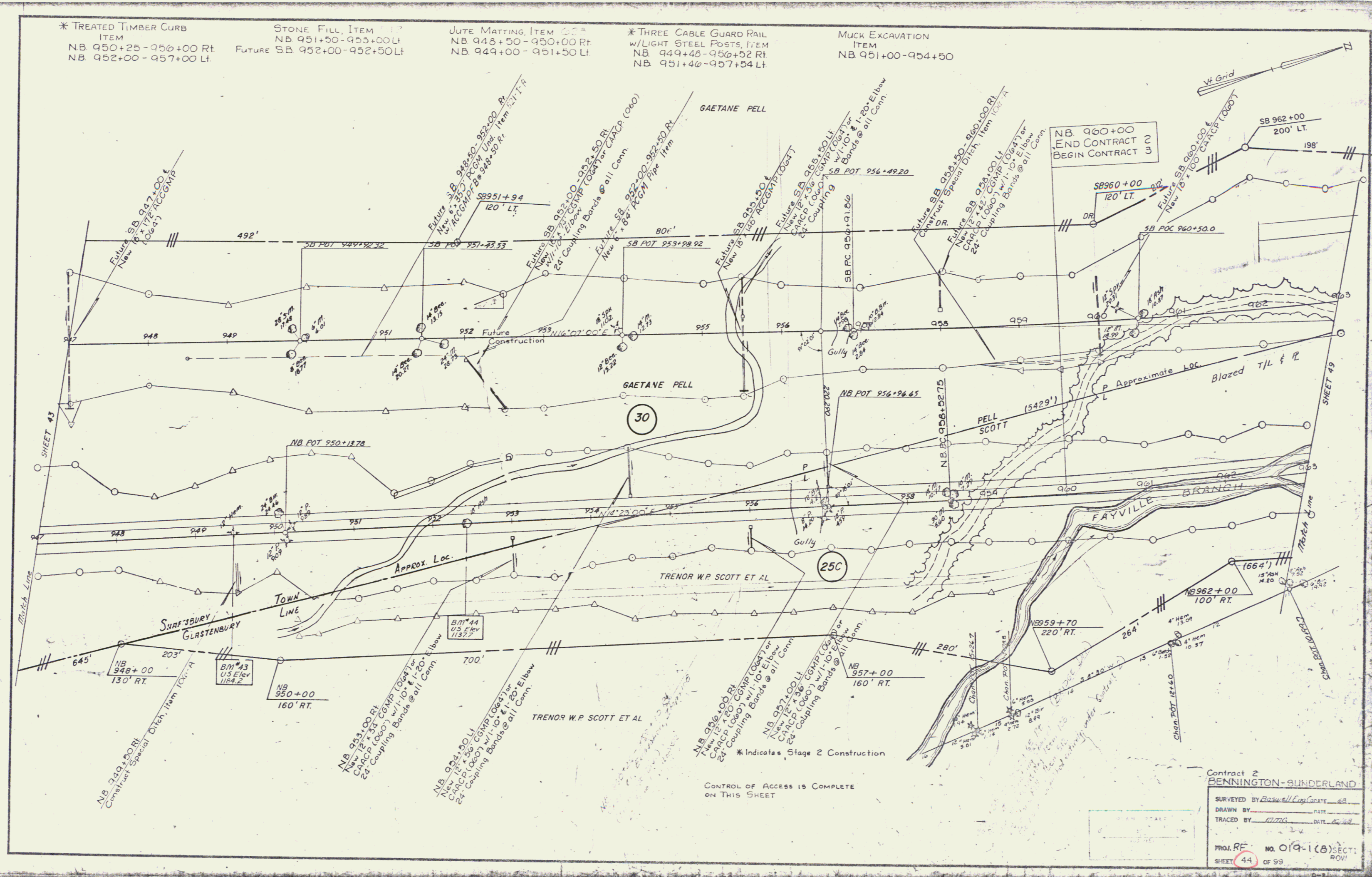
* TREATED TIMBER CURB
ITEM
NB 950+25-956+00 RT
NB 952+00-957+00 Lt.

STONE FILL, ITEM 117
NB 951+50-953+00 Lt
FUTURE SB 952+00-952+50 Lt

JUTE MATTING, ITEM 118
NB 948+50-950+00 RT
NB 949+00-951+50 Lt

* THREE CABLE GUARD RAIL
w/LIGHT STEEL POSTS, ITEM
NB 949+48-950+52 RT
NB 951+46-957+54 Lt

MUCK EXCAVATION
ITEM
NB 951+00-954+50



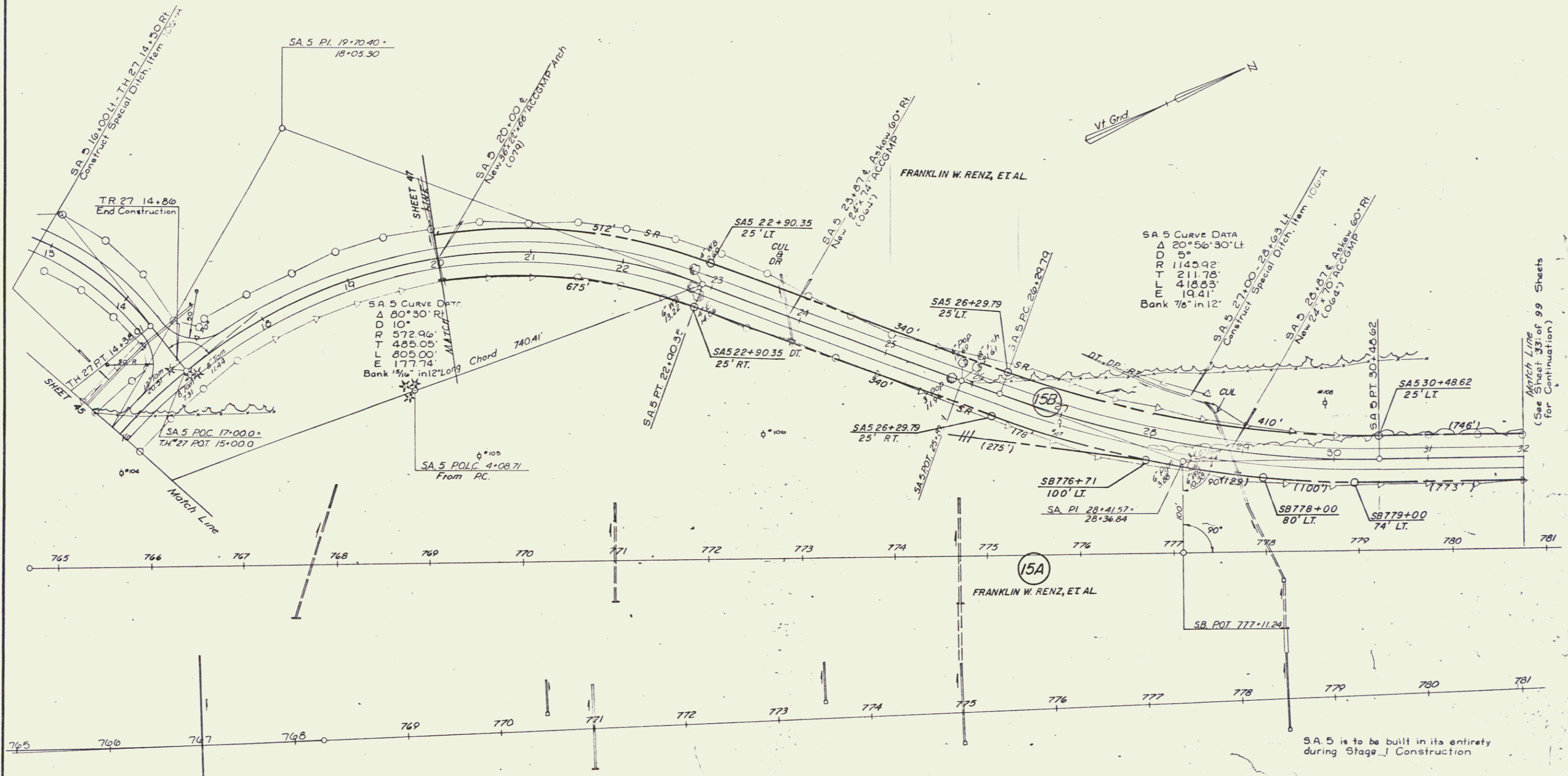
CONTROL OF ACCESS IS COMPLETE
ON THIS SHEET

Contract 2
BENNINGTON-SUNDERLAND

SURVEYED BY Baswell/Coy/Caray
DRAWN BY MMG DATE 02/88
TRACED BY MMG

PROJ. REF. NO. 019-1(B) SECT. 1
SHEET 44 OF 93 ROW

STONE FILL ITEM
SA 5 28+53-28+63 Lt.



SA 5 CURVE DATA
 Δ 20° 56' 30" LT
 5°
 1145.92'
 TR 211.78'
 L 418.53'
 E 19.41'
 Bank 7/8" in 12"

Match Line
(See Sheet 331 of 99 Sheets for Continuation)


SA 5 is to be built in its entirety during Stage 1 Construction

ALL DRIVES AS INDICATED ON PLANS ARE SUBJECT TO PERMITS PURSUANT TO TITLE 19, SECTION 43, V.S.A.

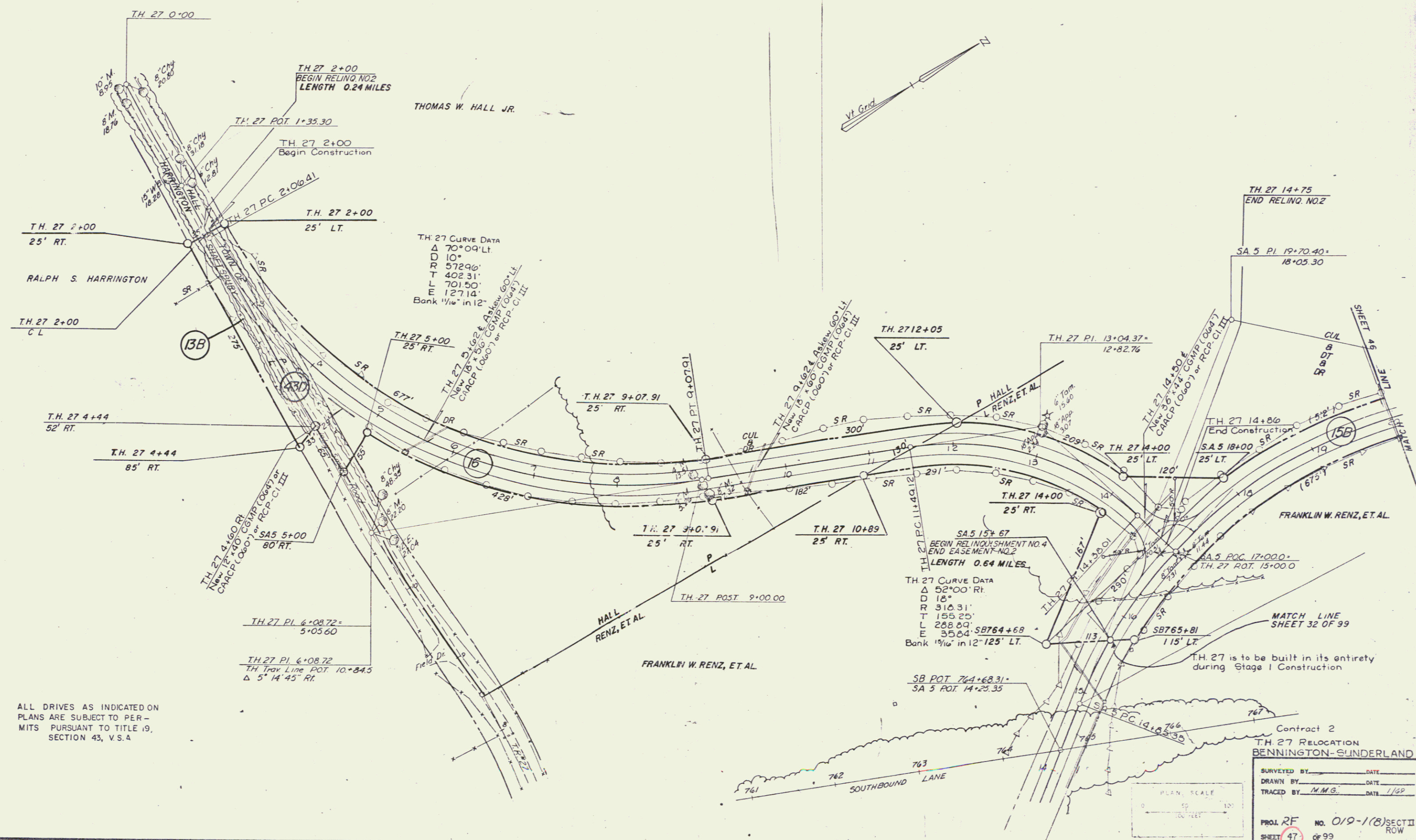
Contract 2
SA 5 RELOCATION
BENNINGTON-SUNDERLAND

SURVEYED BY _____ DATE _____
 DRAWN BY _____ DATE _____
 TRACED BY MMG DATE 1/62

PROJ. RF. No. 019-1(6) SECT. II
 SHEET 46 of 99 ROW

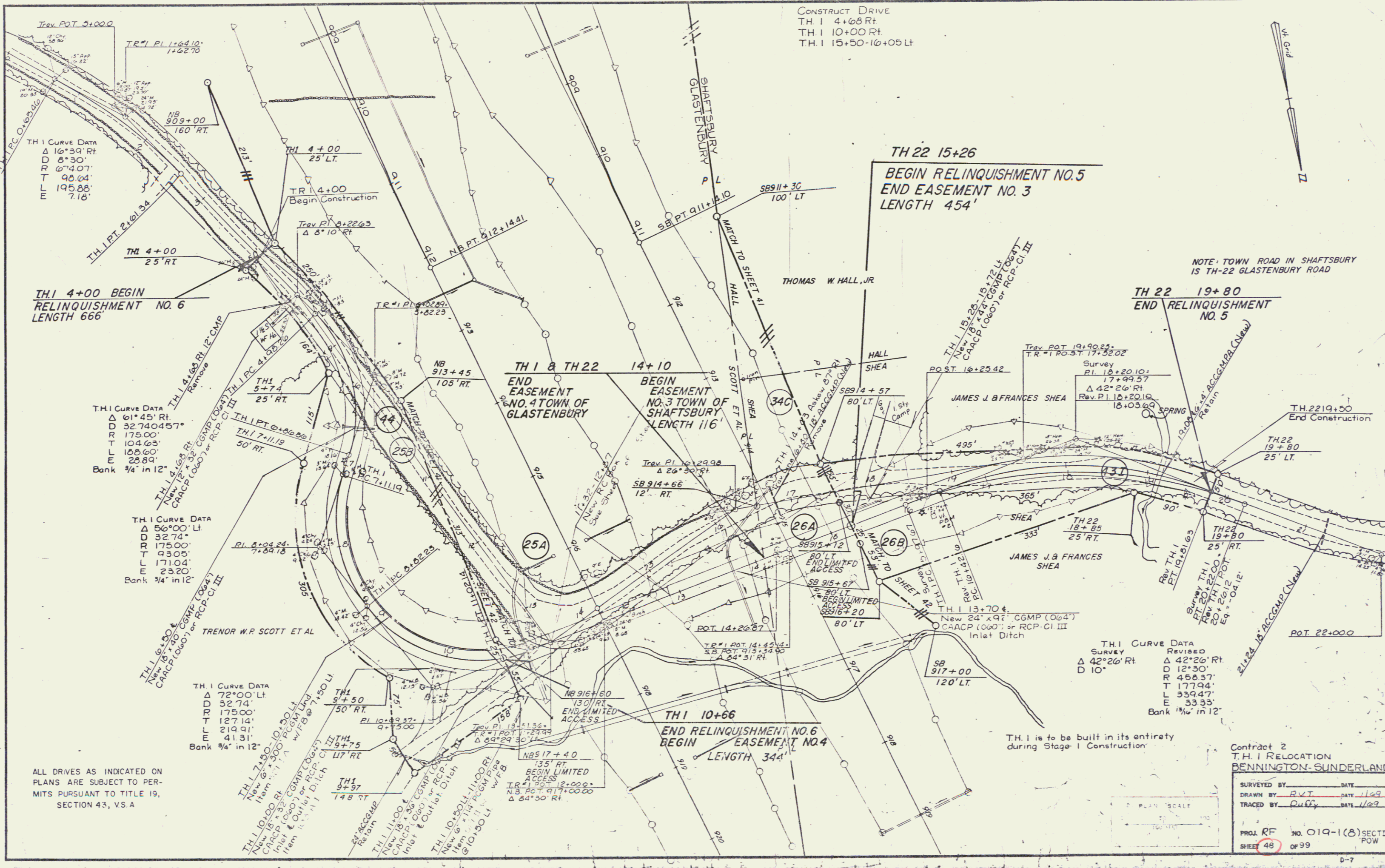


CONSTRUCT DRIVE
 TH 27 4+60 RT
 (Access Drive to Holy Smoke Rd)



ALL DRIVES AS INDICATED ON PLANS ARE SUBJECT TO PERMITS PURSUANT TO TITLE 19, SECTION 43, V.S.A

SURVEYED BY	DATE
DRAWN BY	DATE
TRACED BY	DATE
PROJ. NO. 019-1(8) SECT II	
SHEET 47 OF 99 ROW	



TH 1 CURVE DATA
 Δ 16°39' RT
 D 6°30'
 R 67'40.7'
 L 98'04'
 E 195.88'
 7.16'

TH 1 4+00 BEGIN
 RELINQUISHMENT NO. 6
 LENGTH 666

TH 1 CURVE DATA
 Δ 61°45' RT
 D 32'74.0457'
 R 175.00'
 T 104.63'
 L 108.60'
 E 28.89'
 Bank 3/4" in 12"

TH 1 CURVE DATA
 Δ 56°00' LT
 D 32'74'
 R 175.00'
 T 93.05'
 L 171.04'
 E 23.20'
 Bank 3/4" in 12"

TH 1 CURVE DATA
 Δ 72°00' LT
 D 32'74'
 R 175.00'
 T 127.14'
 L 219.91'
 E 41.31'
 Bank 3/4" in 12"

TH 1 CURVE DATA
 Survey Δ 42°26' RT
 D 10'
 Revised Δ 42°26' RT
 D 12'30"
 R 456.37'
 T 177.94'
 L 339.47'
 E 33.33'
 Bank 1 1/4" in 12"

ALL DRIVES AS INDICATED ON
 PLANS ARE SUBJECT TO PER-
 MITS PURSUANT TO TITLE 19,
 SECTION 43, V.S.A.

TH 1 is to be built in its entirety
 during Stage 1 Construction

Contract 2
 T.H. 1 RELOCATION
 BENNINGTON-SUNDERLAND

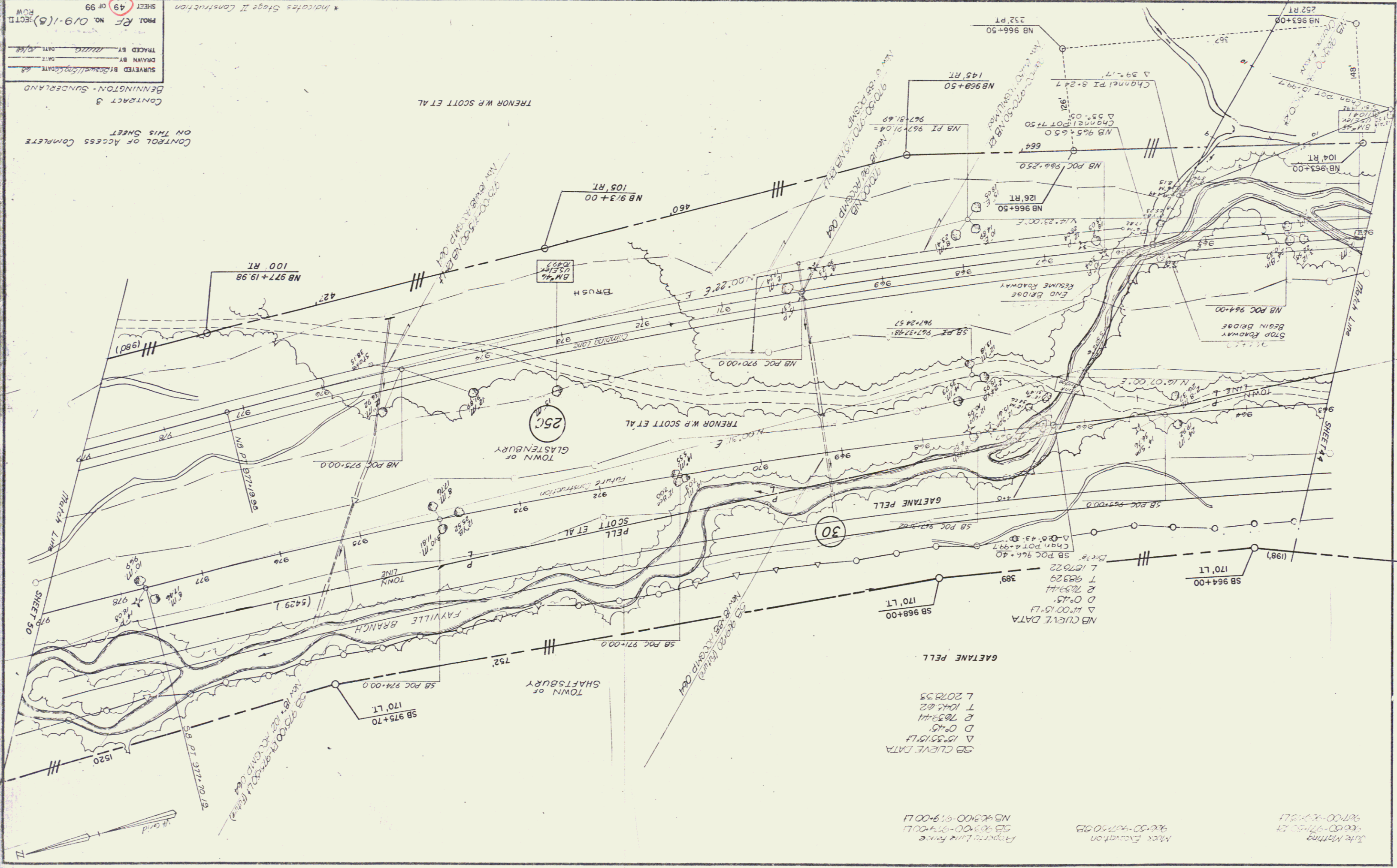
SURVEYED BY: _____ DATE: _____
 DRAWN BY: RVT DATE: 1/69
 TRACED BY: Duffy DATE: 1/69

PROJ. RF NO. 019-1(B) SECT. I
 SHEET 48 OF 99 POW

PROJ. NO. 019-1(2) SECT. II
 SHEET 49 OF 99
 ROW
 SURVEYED BY: [Signature]
 DRAWN BY: [Signature]
 TRACED BY: [Signature]
 DATE: [Signature]
 CONTRACT 3
 BENNINGTON-SUNDERLAND

CONTROL OF ACCESS COMPLETE
 ON THIS SHEET

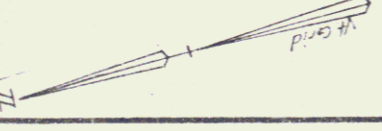
TRENOR W.P. SCOTT ET AL



GAETANE PELL
 SB CUEVE DATA
 Δ 15°35'15" L
 D 0°45'
 E 763.411
 T 1044.62
 L 2078.35

Mark Excavation
 960-53-437700-08
 Property Line from
 SB 963+00-971+00 L
 NS 963+00-971+00 L

John Manning
 967-00-4715 L
 960-00-971+00 L

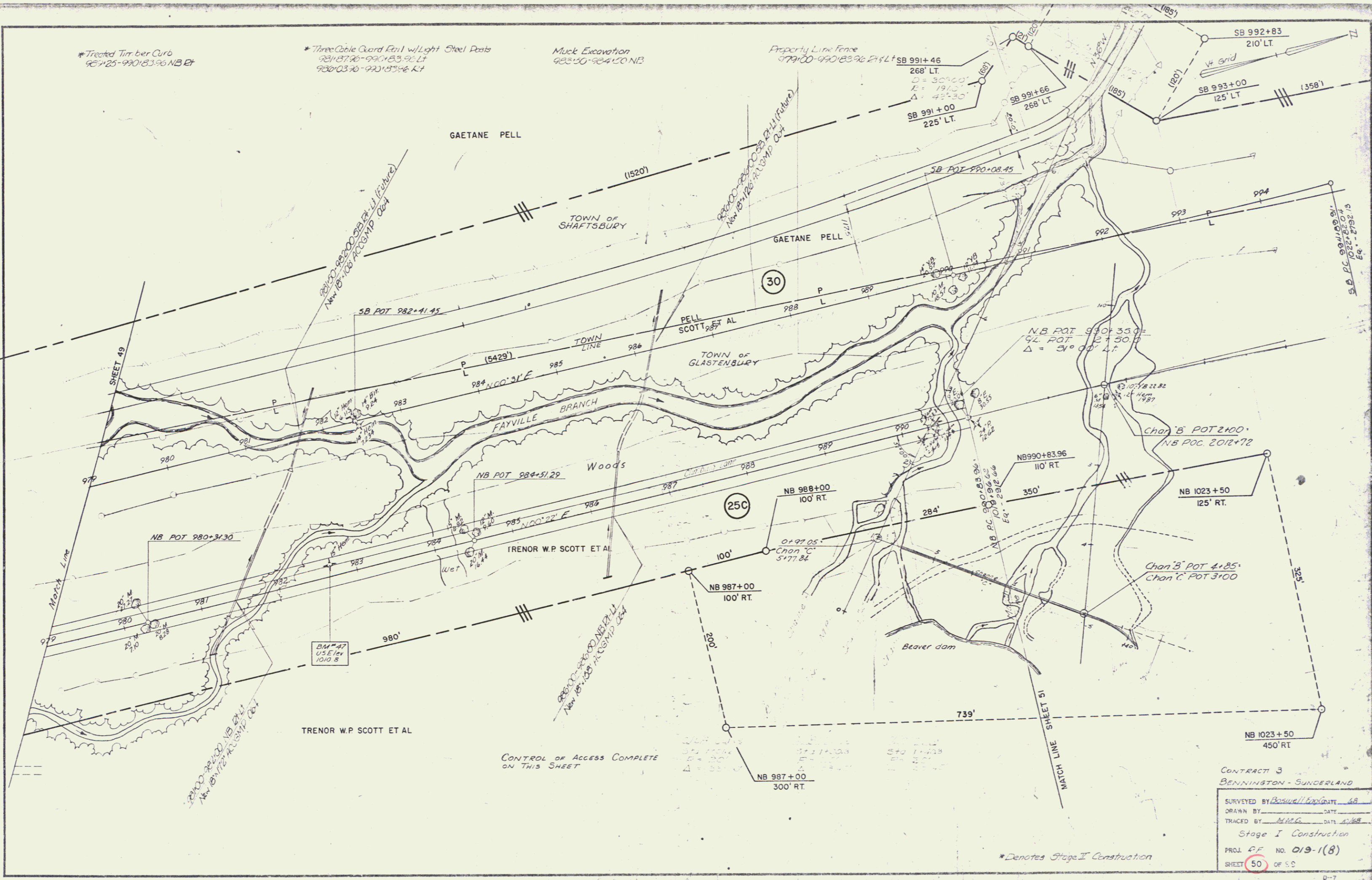


*Treated Timber Curb
981+85-990+83.96 NB RT

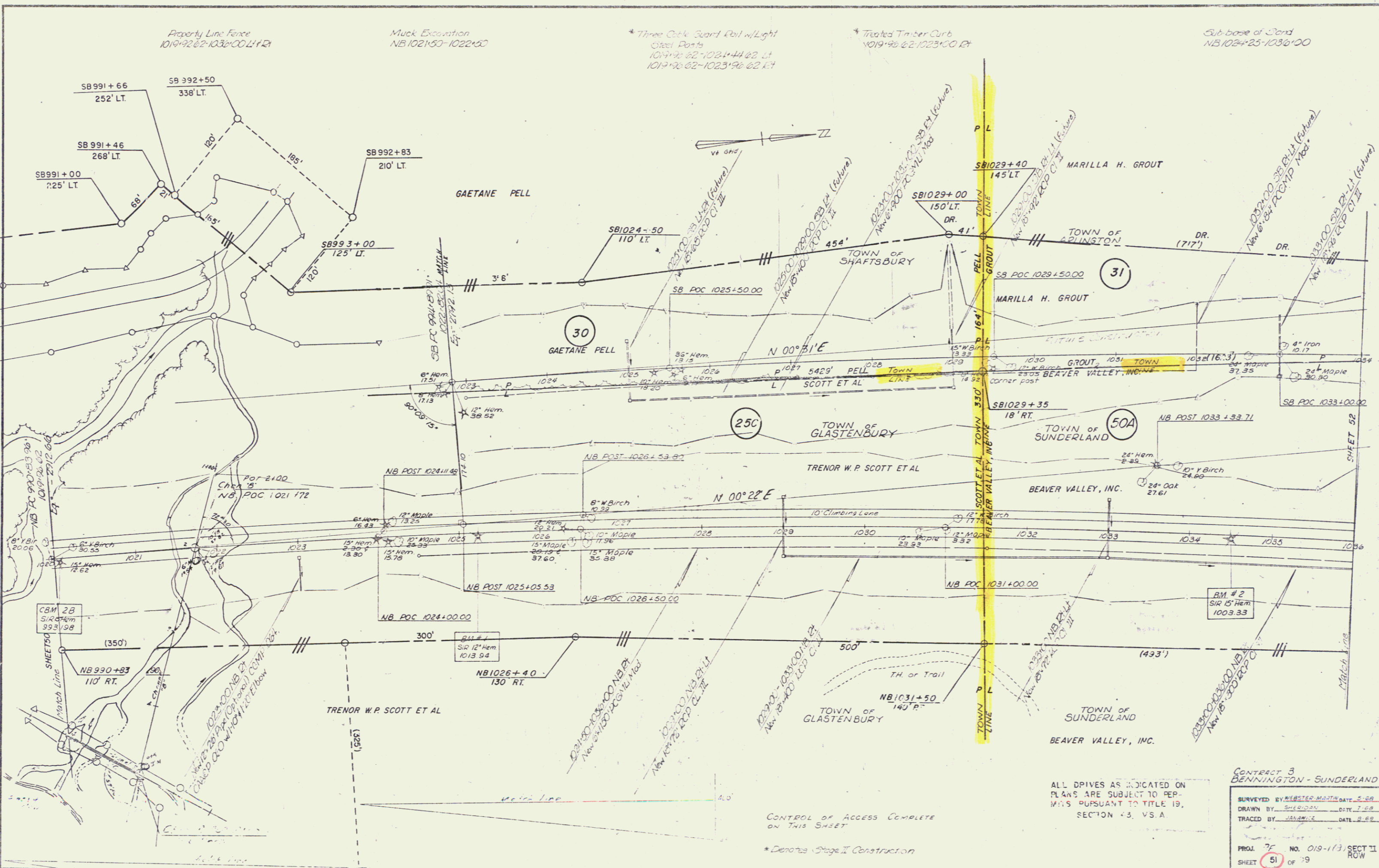
*Three Cable Guard Rail w/ Light Steel Posts
981+87.96-990+83.96 LT
980+03.16-990+83.96 LT

Muck Excavation
983+50-984+50 NB

Property Line Fence
979+00-990+83.96 24" LT



CONTRACT 3
BENNINGTON - SUNDERLAND
SURVEYED BY Boswell/Exp/Date 48
DRAWN BY M.H.G. DATE 1/1/88
TRACED BY M.H.G. DATE 1/1/88
Stage I Construction
PROJ. P.F. NO. 013-1(8)
SHEET 50 OF 50



Property Line Fence
1019+92.62-1032+00 LT & RT

Muck Excavation
NB 1021+50-1022+50

* Three Ck. Guard Rail w/ Light
Crest Points
1019+92.62-1024+44.62 LT
1019+92.62-1023+96.62 RT

* Treated Timber Curb
1019+92.62-1023+00 LT

Sub-base of Road
NB 1024+25-1036+00

ALL DRIVES AS INDICATED ON
PLANS ARE SUBJECT TO PER-
MITS PURSUANT TO TITLE 19,
SECTION 43, V.S.A.

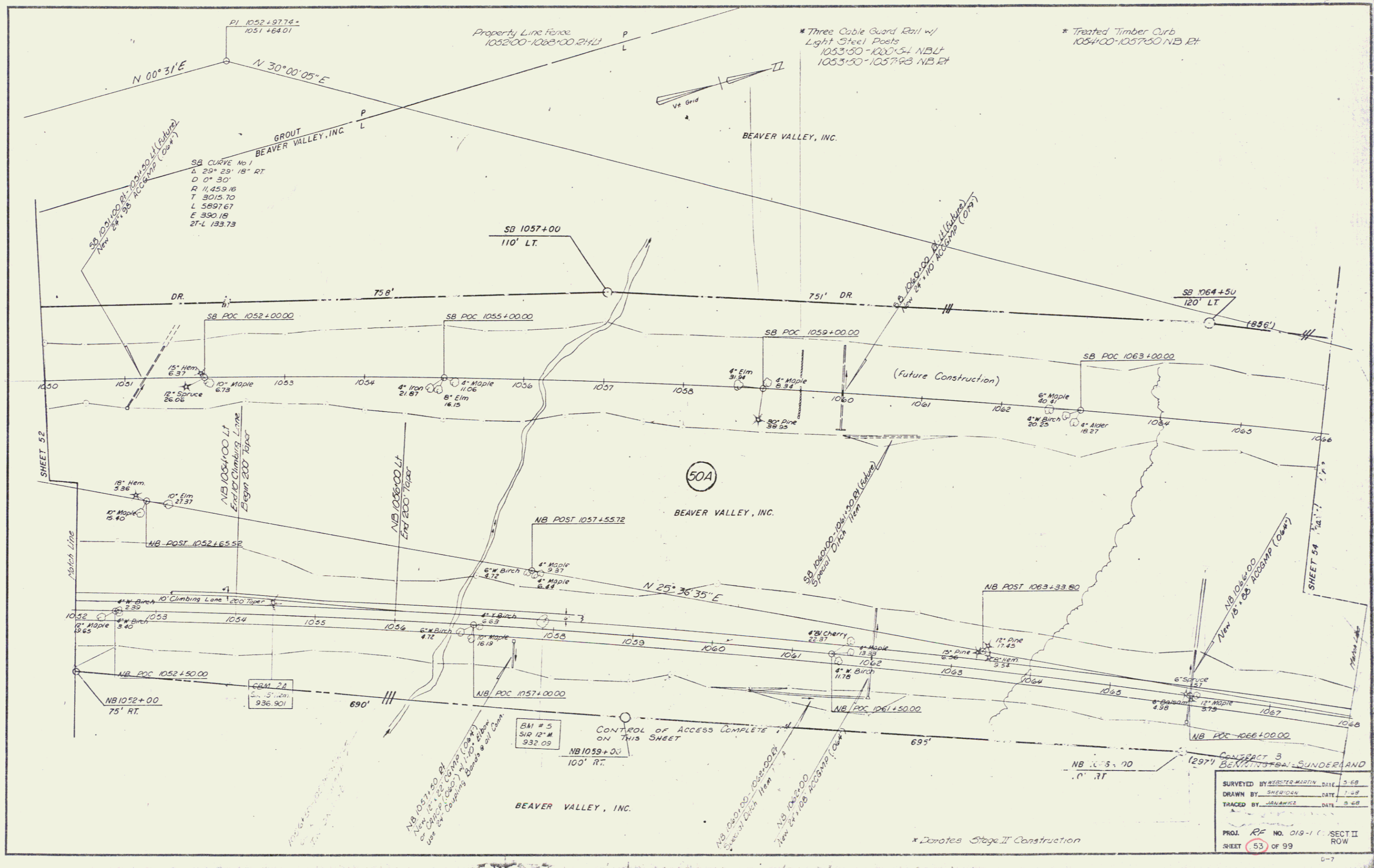
CONTRACT 3
BENNINGTON - SUNDERLAND

SURVEYED BY	WESLEY MATHIAS	DATE	5-88
DRAWN BY	SHEDDEN	DATE	7-88
TRACED BY	JANAKI	DATE	8-88

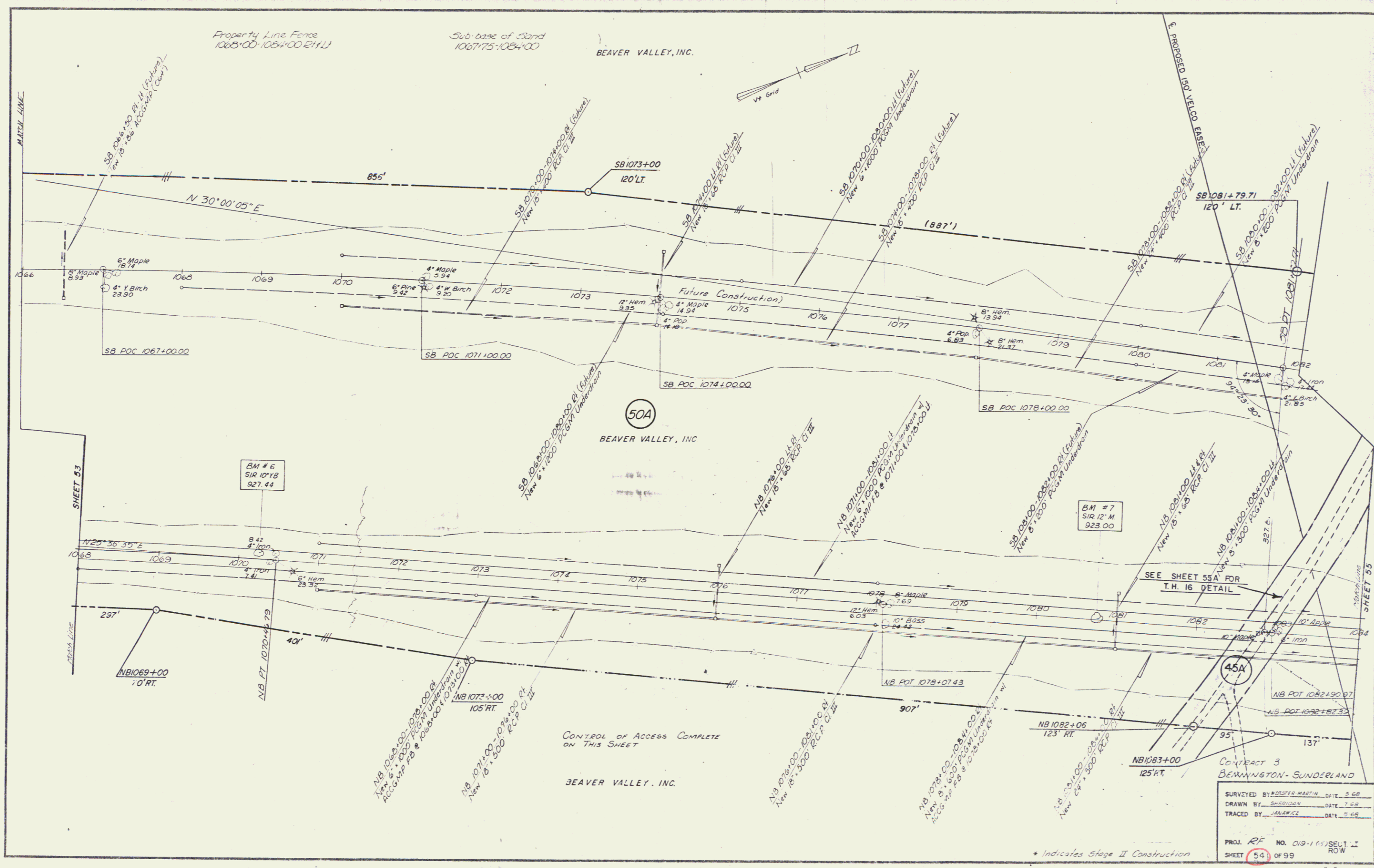
PROJ. 7E NO. 019-113, SECT II
SHEET 51 OF 79

CONTROL OF ACCESS COMPLETE
ON THIS SHEET

* Denotes Stage II Construction



SURVEYED BY	WALTER MARTIN	DATE	3-88
DRAWN BY	WHELDON	DATE	7-88
TRACED BY	JANAKI	DATE	8-88
PROJ. REF. NO. 019-1 (SECT II) SHEET 53 OF 99 ROW			



Property Line Fence
1065+00-1064+00 (Future)

Sub-base of Sand
1067+75-108+00

BEAVER VALLEY, INC.

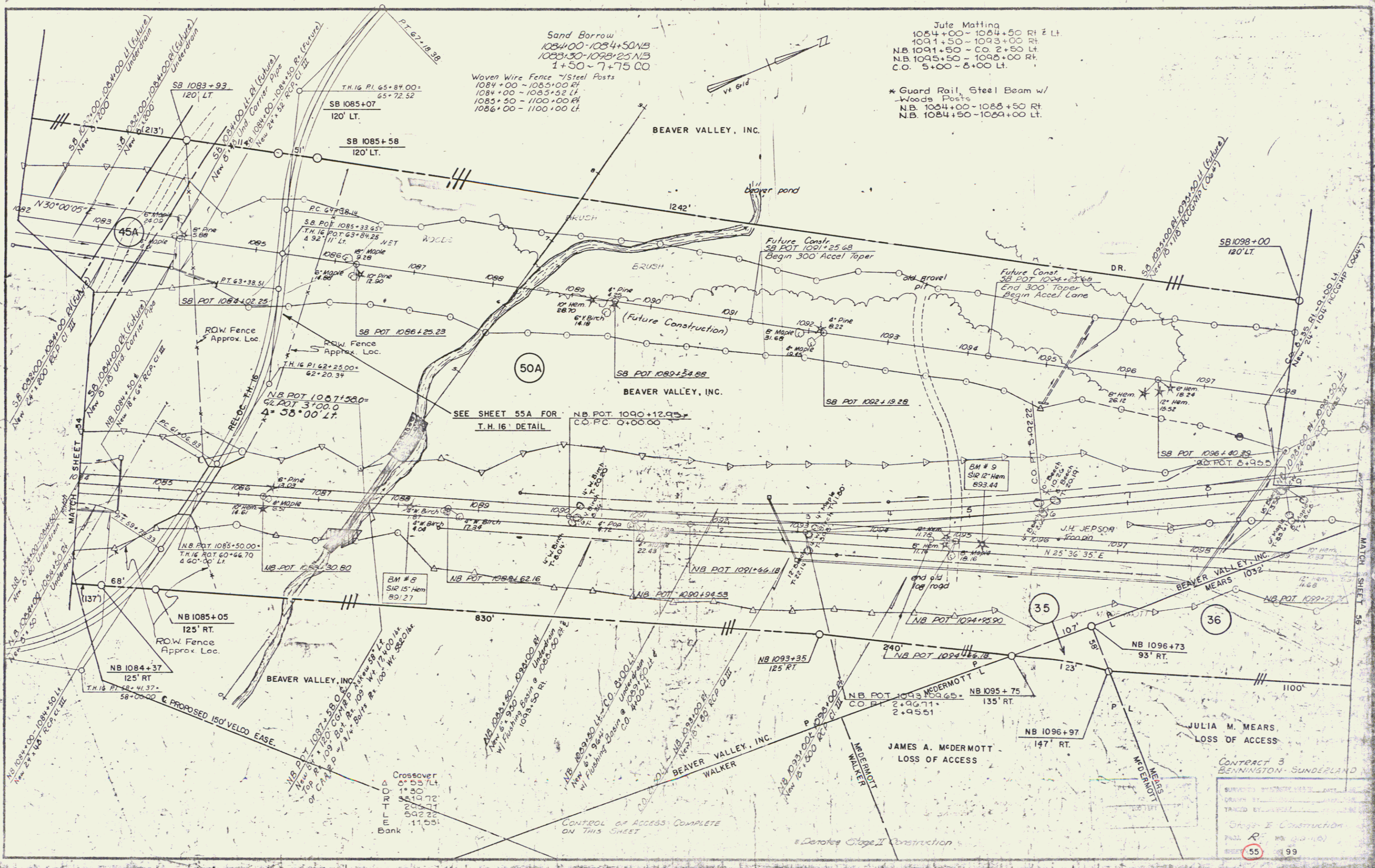
50A
BEAVER VALLEY, INC.

CONTROL OF ACCESS COMPLETE
ON THIS SHEET

BEAVER VALLEY, INC.

SURVEYED BY	WALTER MARTIN	DATE	5-68
DRAWN BY	SHEDDEN	DATE	7-68
TRACED BY	WALEWICE	DATE	9-68
PROJ. NO.	RF	NO. 019-103	SECT. I
SHEET	54	OF 99	ROW

* Indicates Stage II Construction



Sand Borrow
 1084+00-1084+50 NB
 1083+30-1088+25 NB
 1+50-7+75 CO

Woven Wire Fence 1/2 Steel Posts
 1084+00-1085+00 Rt
 1084+00-1085+52 Lt
 1085+50-1100+00 Rt
 1086+00-1100+00 Lt

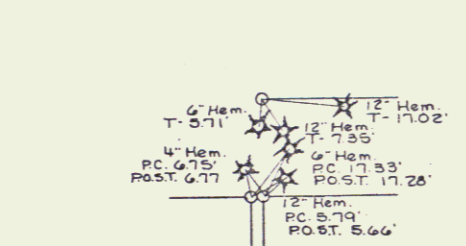
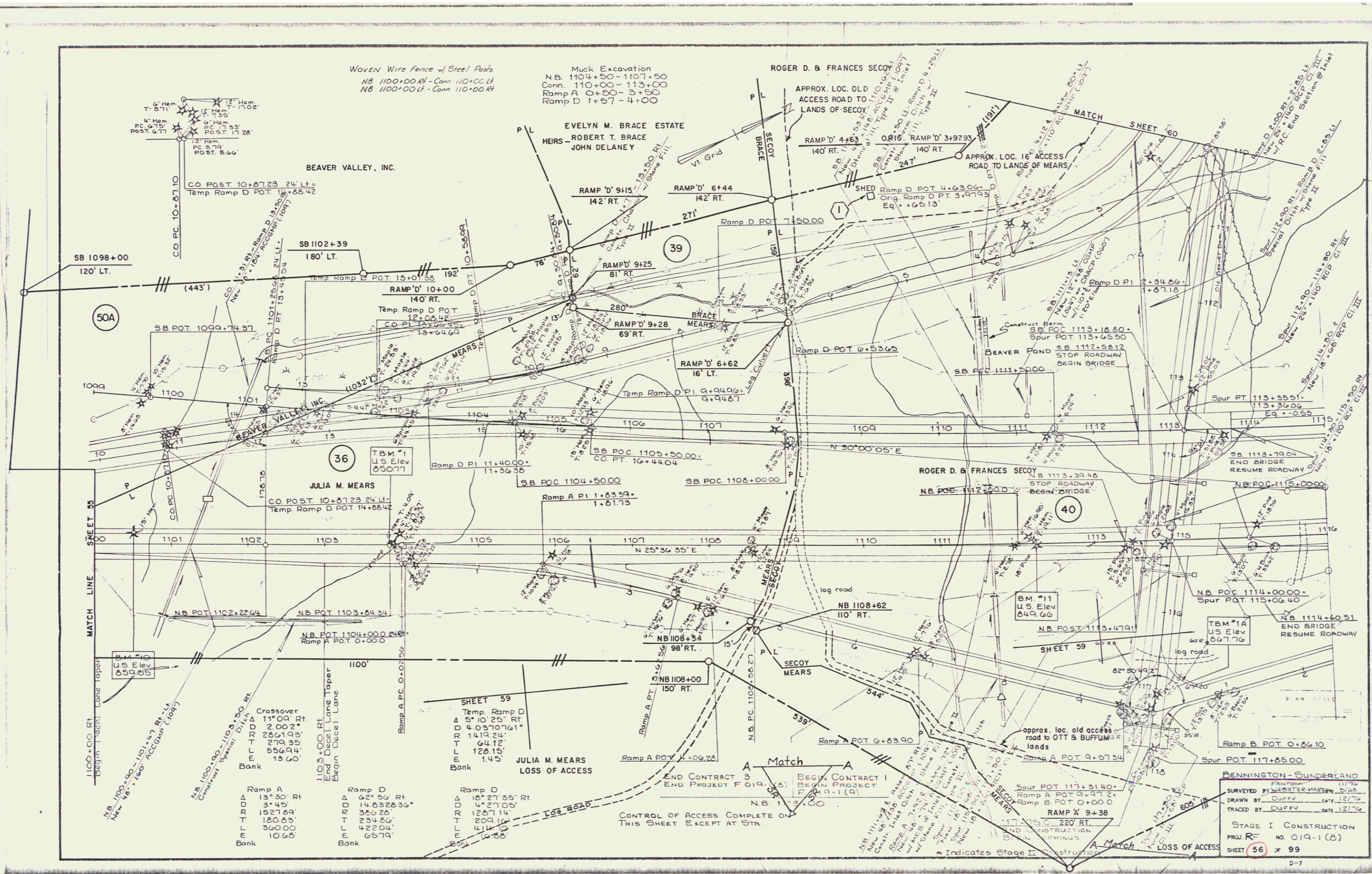
Jute Matting
 1054+00-1084+50 Rt & Lt
 1091+50-1093+00 Rt
 NB 1091+50 - CO 2+50 Lt
 NB 1095+50 - 1098+00 Rt
 C.O. 5+00-8+00 Lt.

* Guard Rail, Steel Beam w/
 Woods Posts
 NB 1084+00-1088+50 Rt
 NB 1084+50-1089+00 Lt.

Crossover
 Δ 0' 55" Lt
 ○ 1' 30"
 □ 2' 15" Rt
 T 2' 55" Lt
 E 5' 42" Lt
 Bank 11' 55"

CONTROL OF ACCESS COMPLETE
 ON THIS SHEET

CONTRACT 3
 BENNINGTON - SUNDERLAND
 GROUP BY
 TRACED BY
 DATE
 55 99



Woven Wire Fence w/ Steel Posts
 NB 1100+00 RL - Conn 110+00 LH
 NB 1100+00 LH - Conn 110+00 RL

Muck Excavation
 NB 1104+50 - 1107+50
 Conn. 110+00 - 113+00
 Ramp A 0+50 - 3+50
 Ramp D 1+57 - 4+00

SB 1098+00
120' LT.

50A

SHEET 35
MATCH LINE

1100+00 RT Lane taper
Begin Lane taper

SB 1100+00 - 1101+47 RT-14 New 14'-14" ACCOMP (1497)	SB 1100+00 - 1103+50 RT Contract Special Dist	Ramp A 13° 30' RT 3' 45' 152' 83' 180.63 360.00 10.65	Ramp D 62° 36' RT 14.832836 356.26 234.85 422.04 65.79
---	--	---	--

SB 1103+00 RT End Decel Lane Taper Begin Decel Lane	Ramp A P.C. 0+02.56	Ramp D 16° 27' 35" RT 1267.14 209.16 414.10 6.58
---	---------------------	---

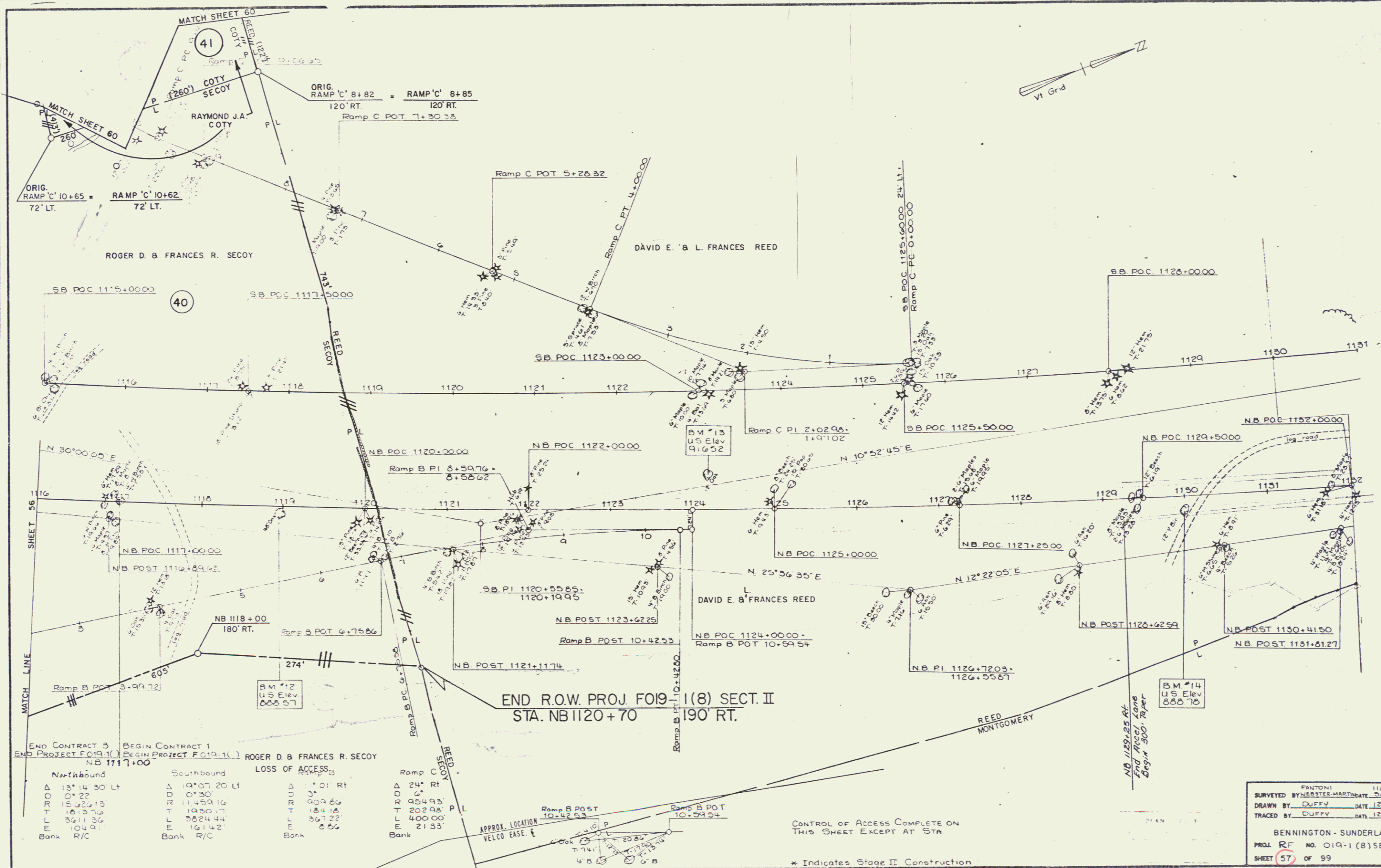
SHEET 59 Temp. Ramp D A 5° 10' 25" RT R 4.0370761 T 1419.24 L 64.12 E 128.15 F 1.45	JULIA M. MEARS LOSS OF ACCESS
--	----------------------------------

END CONTRACT 3
END PROJECT F 019 (A)

BEGIN CONTRACT 1
BEGIN PROJECT F 019-1 (A)

CONTROL OF ACCESS COMPLETE ON THIS SHEET EXCEPT AT STA.

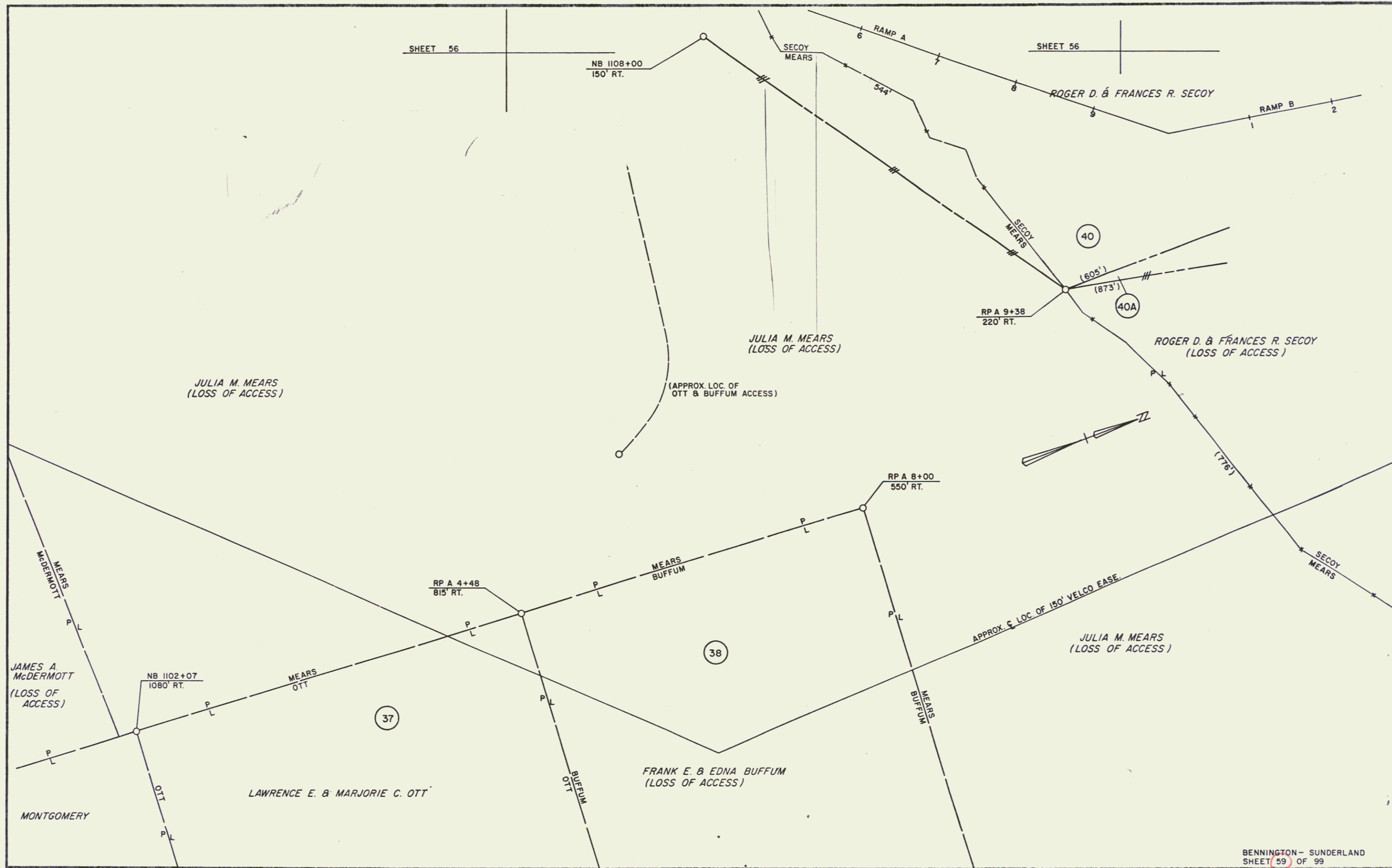
BENNINGTON-SUNDERLAND
 SURVEYED BY: PANTON 11/79
 DRAWN BY: DUFFY 01/12/79
 STAGE I CONSTRUCTION
 PROJ. R. NO. 019-1 (B)
 SHEET 56 OF 99



END CONTRACT 3 BEGIN CONTRACT 1
 END PROJECT FO19-1(8) SEC. II BEGIN PROJECT P 019-1(8) SEC. II
 NB 1117+00

Northbound		Southbound		LOSS OF ACCESS		Ramp C	
Δ	R/O	Δ	R/O	D	R	D	R
13' 14' 30" LT	0' 22"	0' 07' 20" LT	0' 30"	0' 01' RT	0' 01' RT	24' RT	6' RT
15' 22' 15"	10' 33' 75"	11' 45' 16"	19' 30' 17"	0' 00' 86"	1' 54' 93"	254' 93"	400' 00"
16' 13' 36"	36' 11' 36"	19' 30' 17"	36' 24' 44"	1' 54' 16"	36' 7' 22"	400' 00"	21' 33"
104' 01"	R/C	161' 42"	R/C	6' 86"	Bank	Bank	Bank

SURVEYED BY: FANTONI 11/76
 DRAWN BY: DUFFY DATE 12/76
 TRACED BY: DUFFY DATE 12/76
 BENNINGTON - SUNDERLAND
 PROJ. RE NO. 019-1(8) SEC. II
 SHEET 57 OF 99



SHEET 56

SHEET 56

NB 1108+00
150' RT.

RP A 9+38
220' RT.

RP A 4+48
815' RT.

RP A 8+00
550' RT.

NB 1102+07
1080' RT.

BENNINGTON - SUNDERLAND
SHEET 59 OF 99

JULIA M. MEARS
(LOSS OF ACCESS)

JULIA M. MEARS
(LOSS OF ACCESS)

ROGER D. & FRANCES R. SECOY
(LOSS OF ACCESS)

JAMES A. McDERMOTT
(LOSS OF ACCESS)

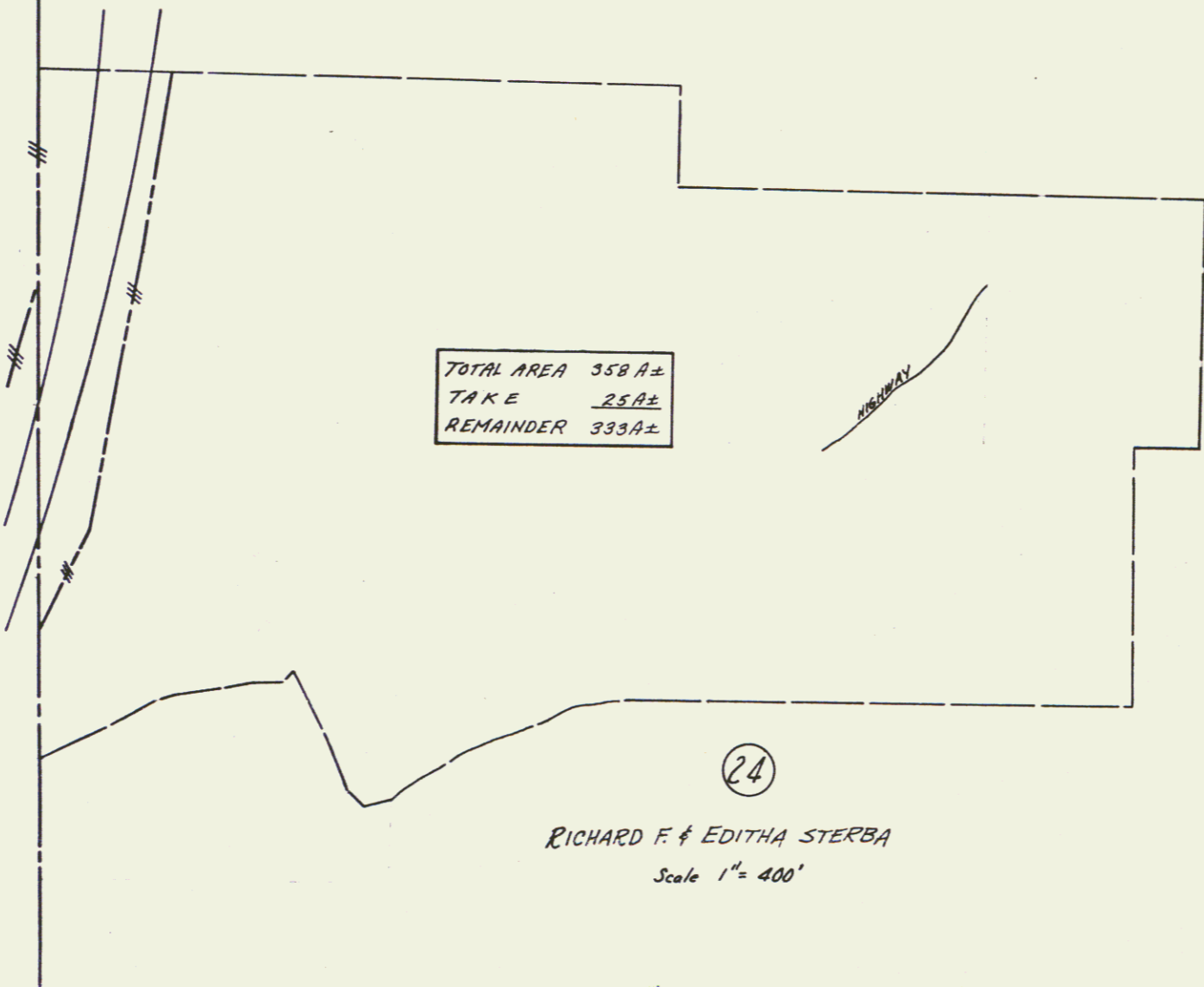

FRANK E. & EDNA BUFFUM
(LOSS OF ACCESS)

JULIA M. MEARS
(LOSS OF ACCESS)

LAWRENCE E. & MARJORIE C. OTT

54

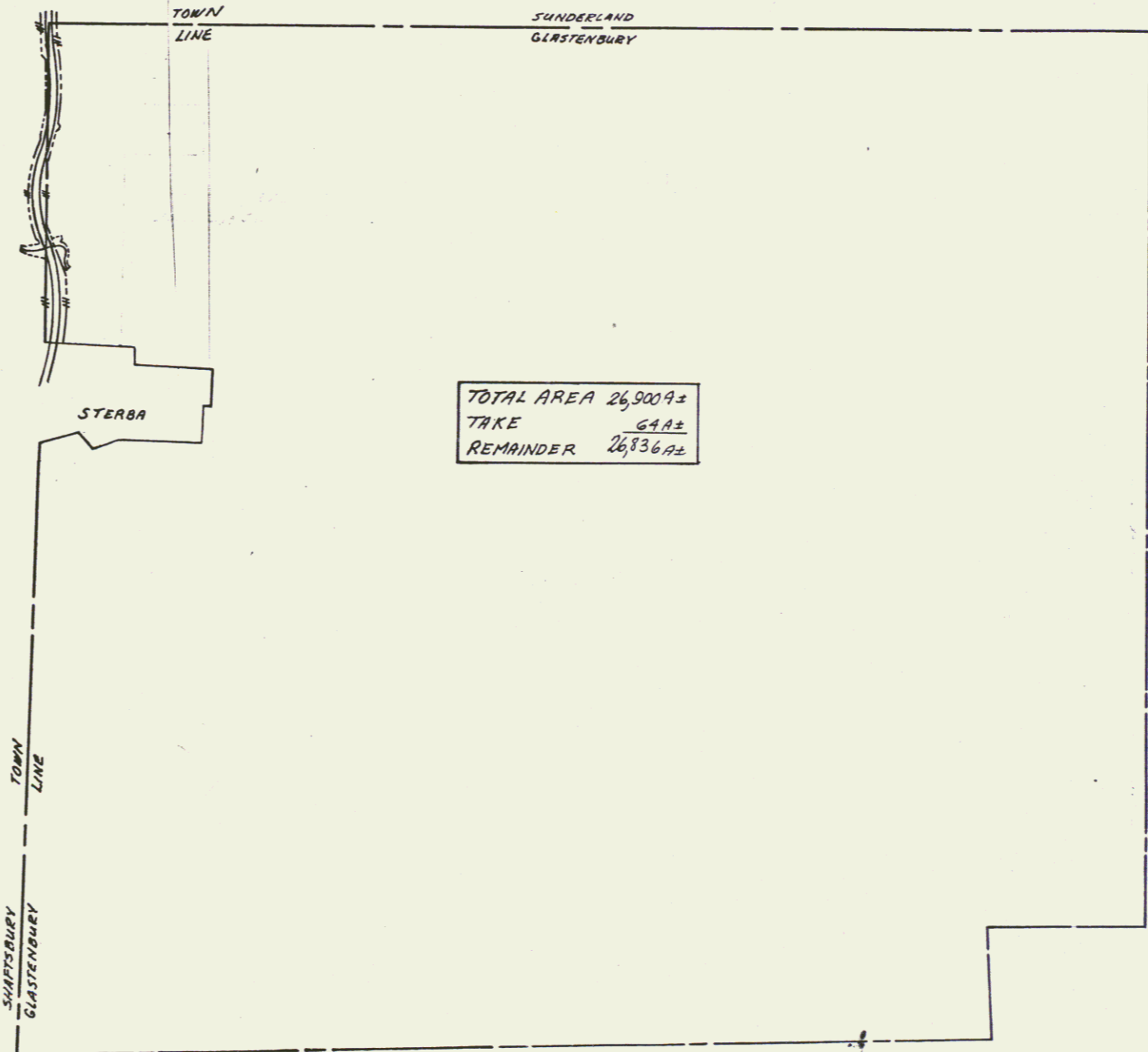
SHAFTSBURY
GLASTENBURY
TOWN
LINE



TOTAL AREA 358 A±
TAKE 25 A±
REMAINDER 333 A±

24

RICHARD F. & EDITHA STERBA
Scale 1" = 400'



TOTAL AREA 26,909±
TAKE 64±
REMAINDER 26,845±

25

TRENOR W.P. SCOTT et al
Scale 1" = 1/2 mile

Bennington-Shaftsbury-
Sunderland
R.F.O. 19-1(8) Sec II
Sheet no. 60A of 99