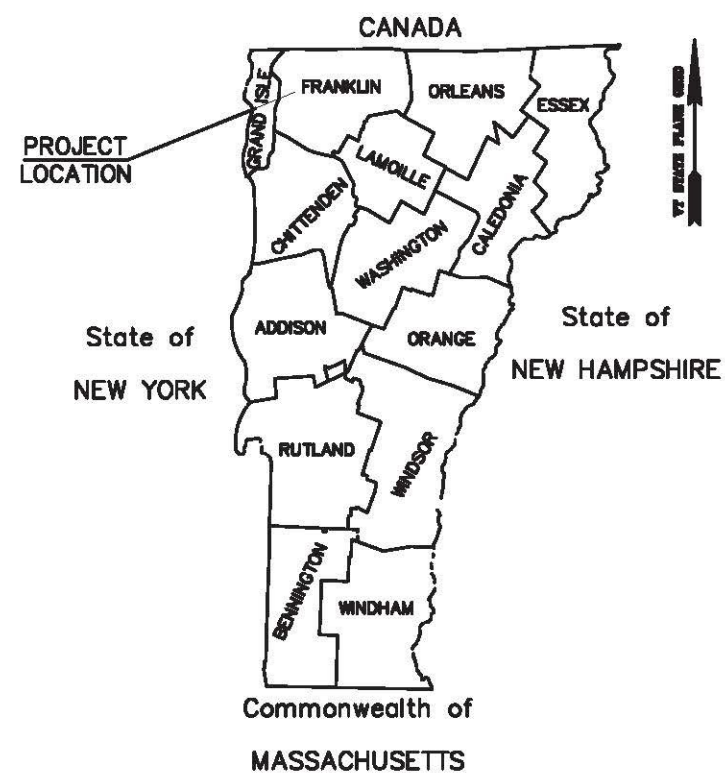
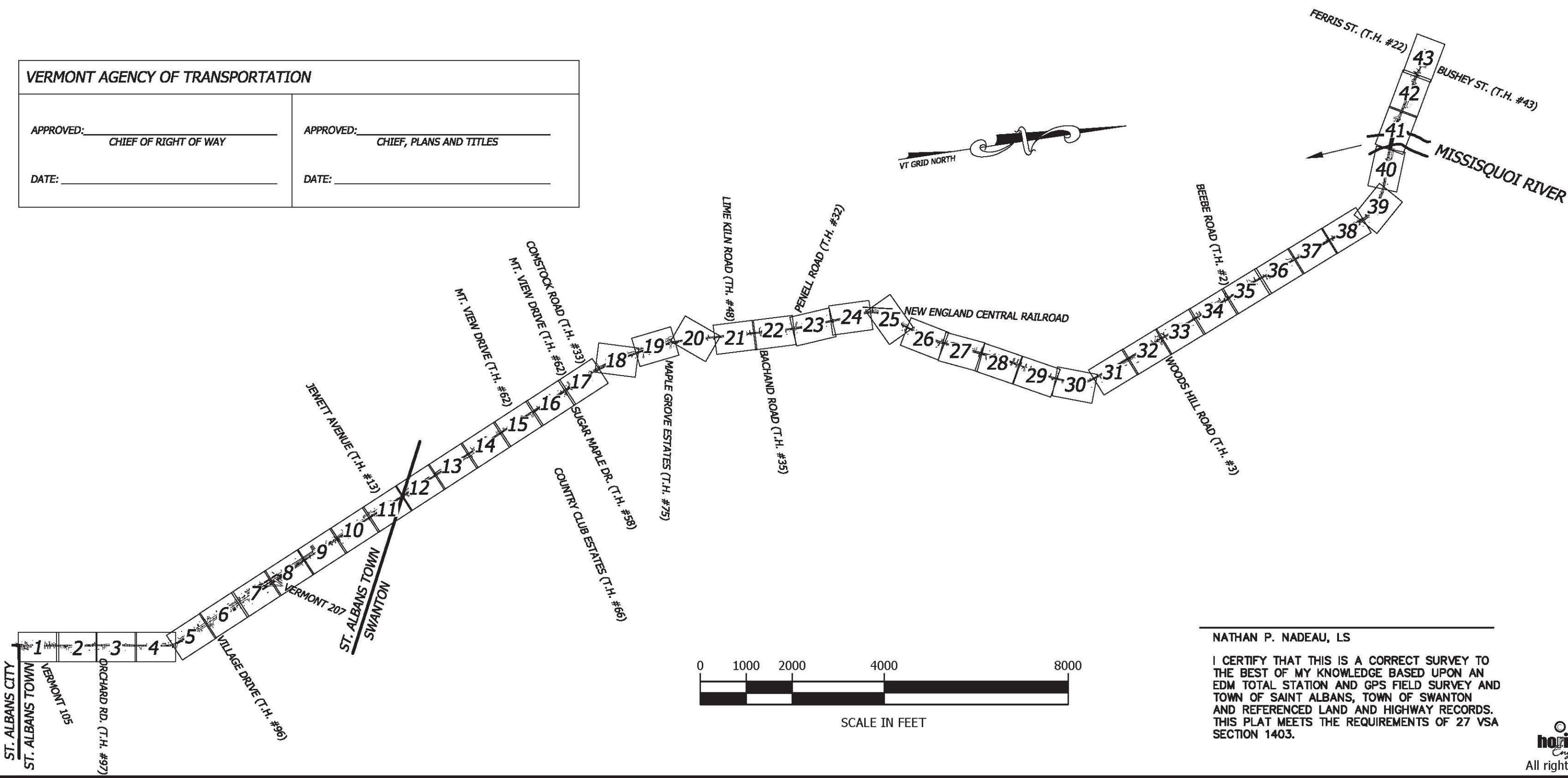
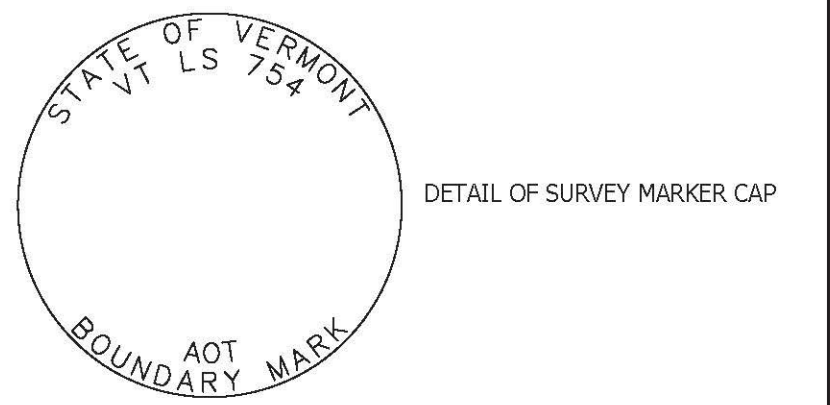


# U.S. ROUTE 7 STATUTORY SURVEY ST. ALBANS TOWN/SWANTON, FRANKLIN COUNTY, VERMONT



LEGEND			
	LIMITS OF US ROUTE 7 RIGHT OF WAY		FENO TYPE SURVEY MARKER SET WITH 2" BRONZE CAP #754 (SEE DETAIL)
	ABUTTING PROPERTY LINE		5/8-INCH IRON ROD (REBAR) SET WITH 2" ALUM. CAP #754 (SEE DETAIL)
	OVERHEAD UTILITIES		R-O-W POINT (NOT MONUMENTED)
	STEEL GUARDRAIL		HIGHWAY MONUMENT FOUND
	TREELINE		EXISTING IRON PIPE OR ROD FOUND
	DITCHLINE		UTILITY POLE
	STONEWALL		HYDRANT
	WIRE FENCE		SEWER MANHOLE
	WOOD FENCE		LIGHT POLE
	DECIDUOUS TREE/SHRUB		CATCH BASIN
	CONIFEROUS TREE/SHRUB		MAIL BOX
	MONUMENT FOUND		GAS VALVE
	WATER SHUT-OFF		GAS MARKER

VERMONT AGENCY OF TRANSPORTATION	
APPROVED: _____ <small>CHIEF OF RIGHT OF WAY</small>	APPROVED: _____ <small>CHIEF, PLANS AND TITLES</small>
DATE: _____	DATE: _____



NATHAN P. NADEAU, LS  
 I CERTIFY THAT THIS IS A CORRECT SURVEY TO THE BEST OF MY KNOWLEDGE BASED UPON AN EDM TOTAL STATION AND GPS FIELD SURVEY AND TOWN OF SAINT ALBANS, TOWN OF SWANTON AND REFERENCED LAND AND HIGHWAY RECORDS. THIS PLAT MEETS THE REQUIREMENTS OF 27 VSA SECTION 1403.

© 2017  
**horizons**  
 Engineering  
 All rights reserved

PIN ID# 16x605

**horizons**  
Engineering Inc.

17 Sunset Terrace  
Newport, Vermont 05855  
Phone 802.334.6434 - Fax 802.334.5602

---

STATUTORY SURVEY PREPARED FOR  
**VERMONT AGENCY OF TRANSPORTATION**  
 1 NATIONAL LIFE DRIVE  
 MONTPELIER, VT 05633-5001

OF U.S. ROUTE 7  
 TOWN OF ST. ALBANS, TOWN OF SWANTON  
 FRANKLIN COUNTY, VERMONT

---

DATE: 1/12/2017	PROJECT #: 15522
SURV'D BY: JN, AN, JB	DRAWN BY: JN, NN
CHECK'D BY: AN	SCALE: 1"=40'

**TITLE SHEET**

HORIZONS ENGINEERING INC. CERTIFIES THAT THIS DRAWING WAS PRODUCED AS AN ORIGINAL INK ON MYLAR  
 \_\_\_\_\_  
 SIGNATURE