

Original Drawing – Ink on Polymer meeting the requirements of 27 V.S.A. § 1403

R. O. W. PLANS

INDEX OF SHEETS

1	TITLE
2	LEGEND
3	DETAIL
4	LAYOUT
5	PI SHEET
6	TYPICAL - BRIDGE
7	TYPICAL - ROADWAY
8	TYPICAL - EARTHWORKS
9	TIE
10	ALIGNMENT
11-12	PROFILES
13	UTILITY
14	EPSC CONSTRUCTION

STATE OF VERMONT AGENCY OF TRANSPORTATION



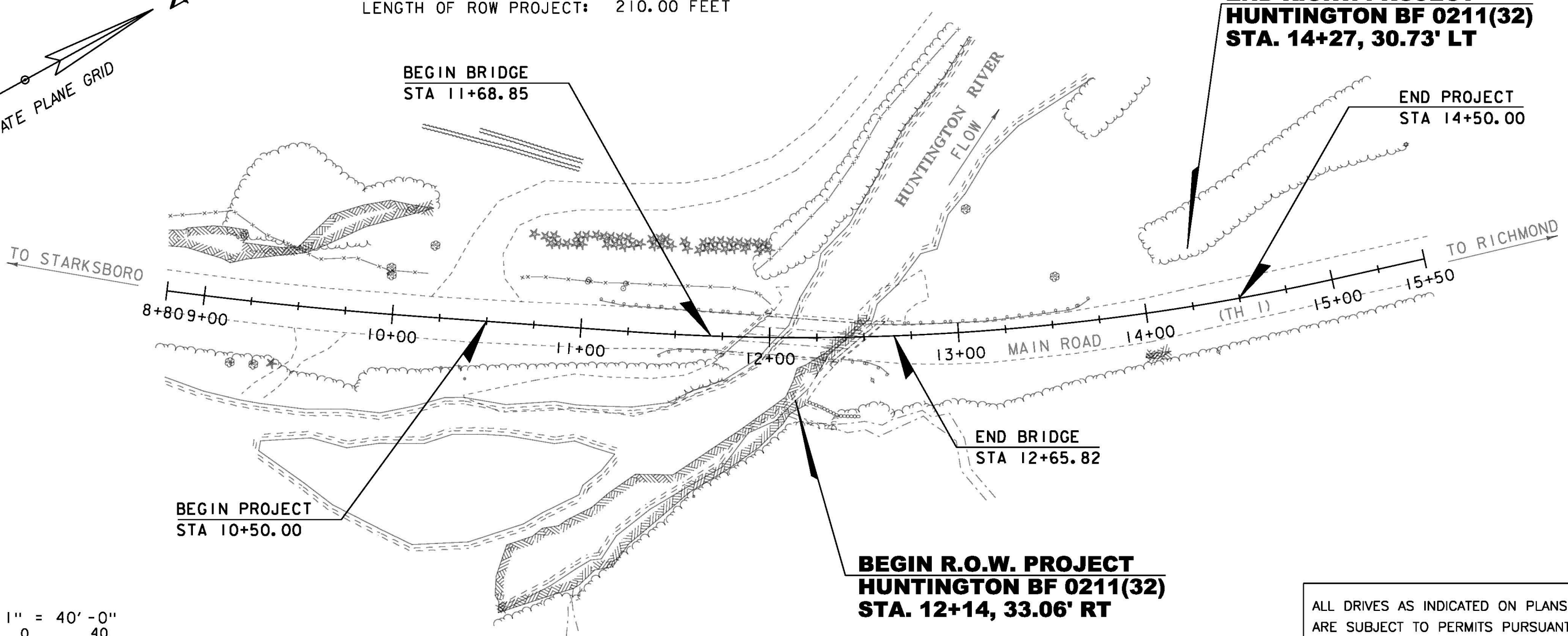
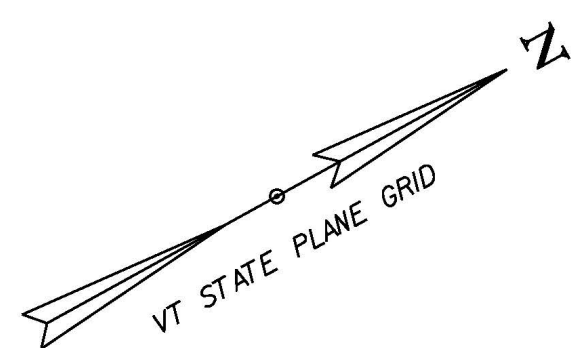
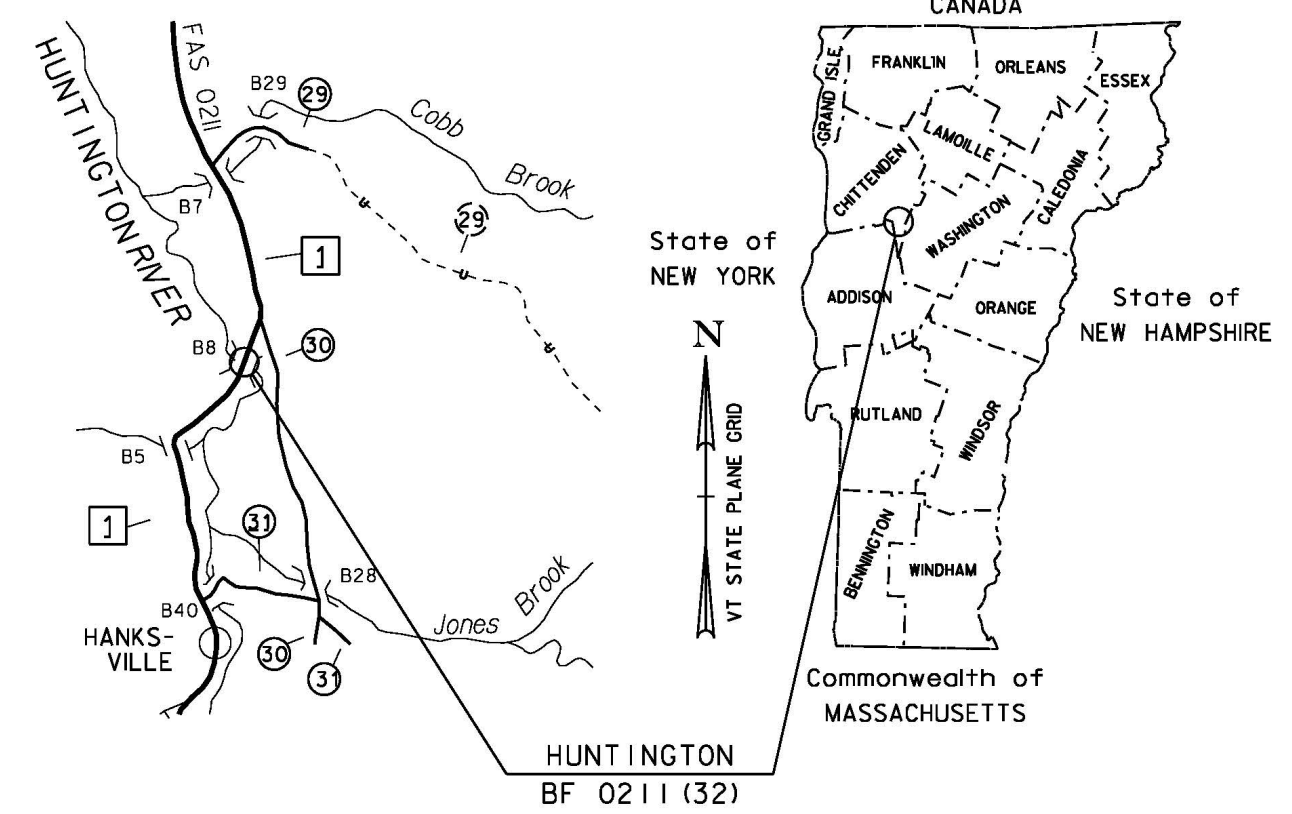
PROPOSED IMPROVEMENT BRIDGE PROJECT

TOWN OF HUNTINGTON
COUNTY OF CHITTENDEN
TH-1, RURAL MAJOR COLLECTOR, FAS ROUTE 0211, BRIDGE NO 8

PROJECT LOCATION: LOCATED IN THE COUNTY OF CHITTENDEN, TOWN OF HUNTINGTON, ON TH 1 (FAS 0211), BRIDGE NO. 8 OVER HUNTINGTON RIVER, APPROXIMATELY 3.9 MILES NORTH OF TH 1'S JUNCTION WITH VT ROUTE 17.

PROJECT DESCRIPTION: WORK TO BE PERFORMED UNDER THIS PROJECT INCLUDES REMOVAL AND REPLACEMENT OF BRIDGE NO. 8 ON A NEW ALIGNMENT WITH ASSOCIATED ROADWAY AND CHANNEL WORK.

LENGTH OF STRUCTURE: 96.97 FEET
 LENGTH OF ROADWAY: 303.03 FEET
 LENGTH OF PROJECT: 400.00 FEET
 LENGTH OF ROW PROJECT: 210.00 FEET



CONSTRUCTION IS TO BE CARRIED ON IN ACCORDANCE WITH THESE PLANS AND THE STANDARD SPECIFICATIONS FOR CONSTRUCTION DATED 2011, AS APPROVED BY THE FEDERAL HIGHWAY ADMINISTRATION ON JULY 20, 2011 FOR USE ON THIS PROJECT, INCLUDING ALL SUBSEQUENT REVISIONS AND SUCH REVISED SPECIFICATIONS AND SPECIAL PROVISIONS AS ARE INCORPORATED IN THESE PLANS.

QUALITY ASSURANCE PROGRAM : LEVEL	
SURVEYED BY :	L. ORVIS
SURVEYED DATE :	06-17-2013
DATUM	
VERTICAL	NAVD88
HORIZONTAL	NAD 83 (2011)

SCALE 1" = 40' - 0"

CHIEF OF RIGHT OF WAY	
APPROVED	ROBERT M. WHITE DATE 11-23-15
PROJECT MANAGER :	ROBERT YOUNG, P.E.
PROJECT NAME :	HUNTINGTON
PROJECT NUMBER :	BF 0211 (32)
SHEET	1 OF 14 SHEETS

ALL DRIVES AS INDICATED ON PLANS ARE SUBJECT TO PERMITS PURSUANT TO TITLE 19 V.S.A. § 1111.