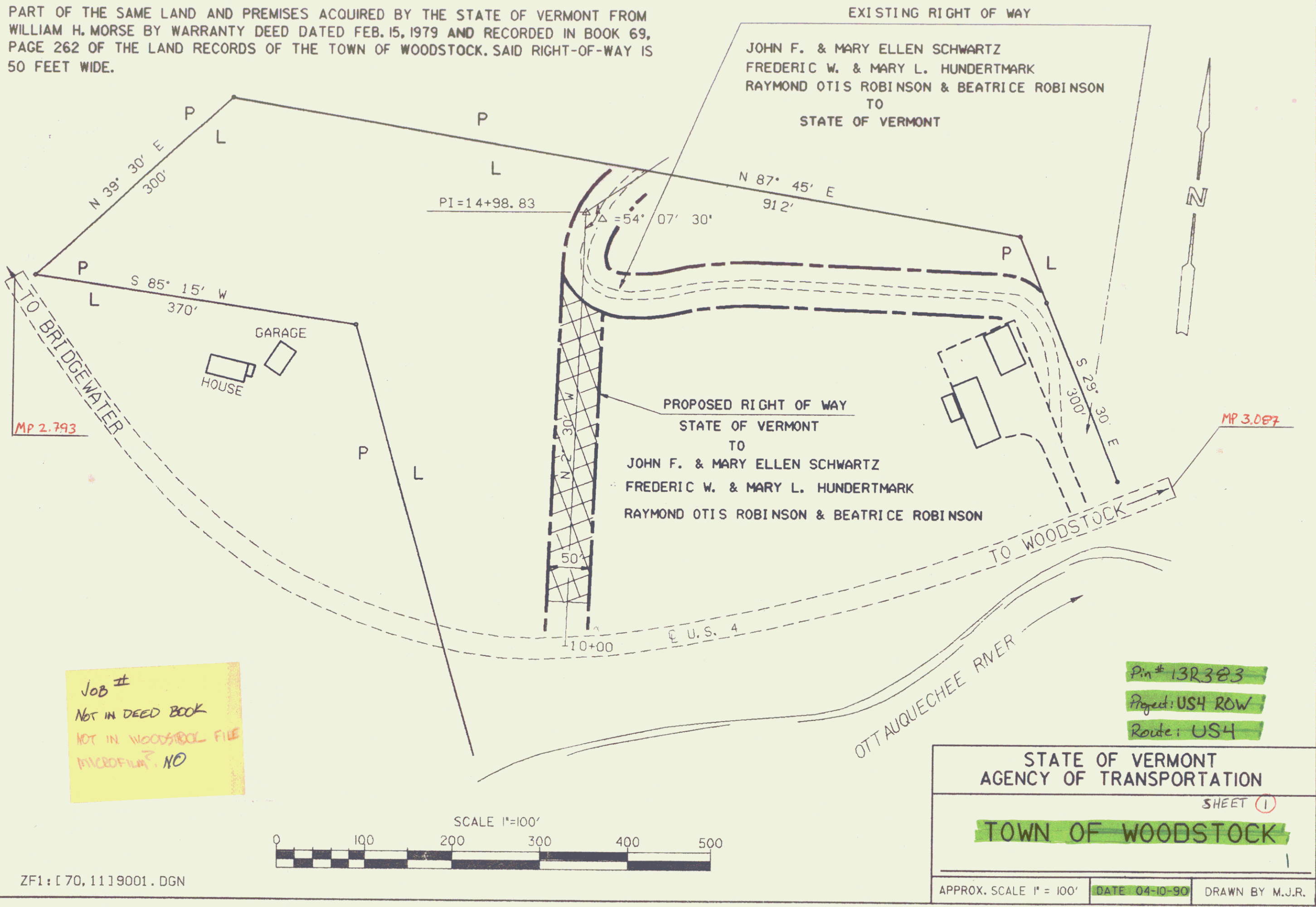


PART OF THE SAME LAND AND PREMISES ACQUIRED BY THE STATE OF VERMONT FROM WILLIAM H. MORSE BY WARRANTY DEED DATED FEB. 15, 1979 AND RECORDED IN BOOK 69, PAGE 262 OF THE LAND RECORDS OF THE TOWN OF WOODSTOCK. SAID RIGHT-OF-WAY IS 50 FEET WIDE.

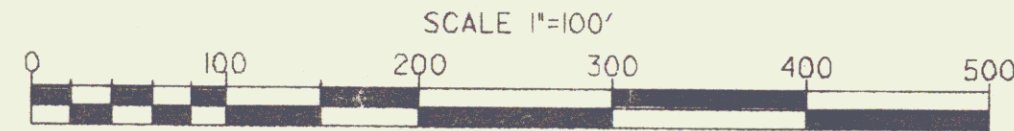


MP 2.793

MP 3.087

Job #
 NOT IN DEED BOOK
 NOT IN WOODSTOCK FILE
 MICROFILM? NO

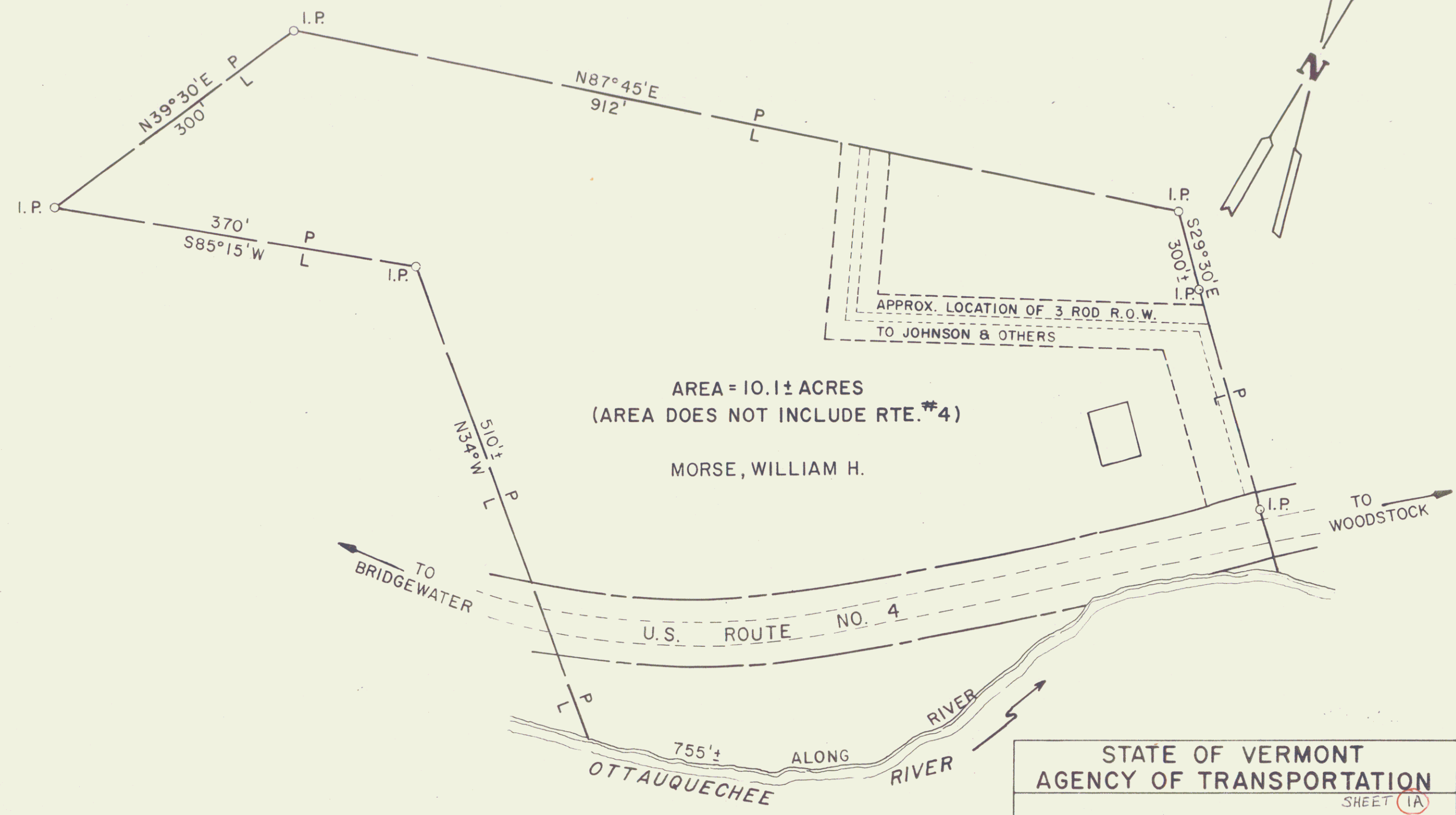
Pin # 13R383
 Project: US4 ROW
 Route: US4



ZF1:[70,1119001.DGN

STATE OF VERMONT AGENCY OF TRANSPORTATION		
SHEET 1		
TOWN OF WOODSTOCK		
APPROX. SCALE 1" = 100'	DATE 04-10-90	DRAWN BY M.J.R.

NOTE: PROPERTY SUBJECT TO A 50' WIDE RIGHT OF WAY OWNED BY IVER R. & MADELYN B. JOHNSON AND OTHERS.



AREA = 10.1± ACRES
(AREA DOES NOT INCLUDE RTE. #4)
MORSE, WILLIAM H.



STATE OF VERMONT		
AGENCY OF TRANSPORTATION		
SHEET 1A		
TOWN OF WOODSTOCK		
APPROX. SCALE 1"=100'	DATE 10/31/78	DRAWN BY P.J. HARDIE

223