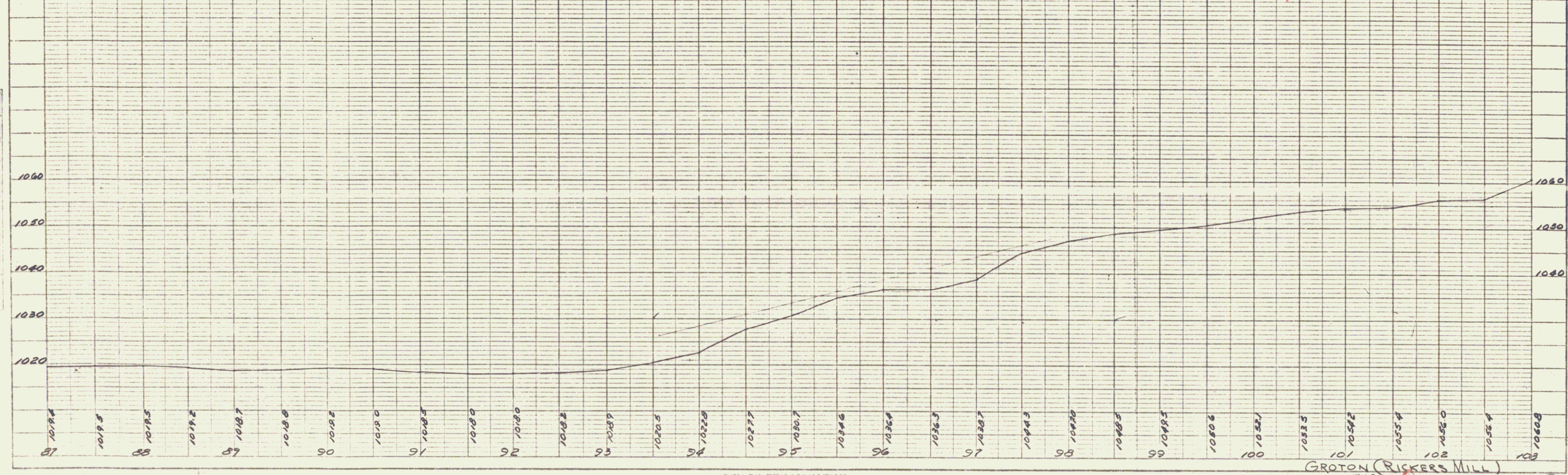
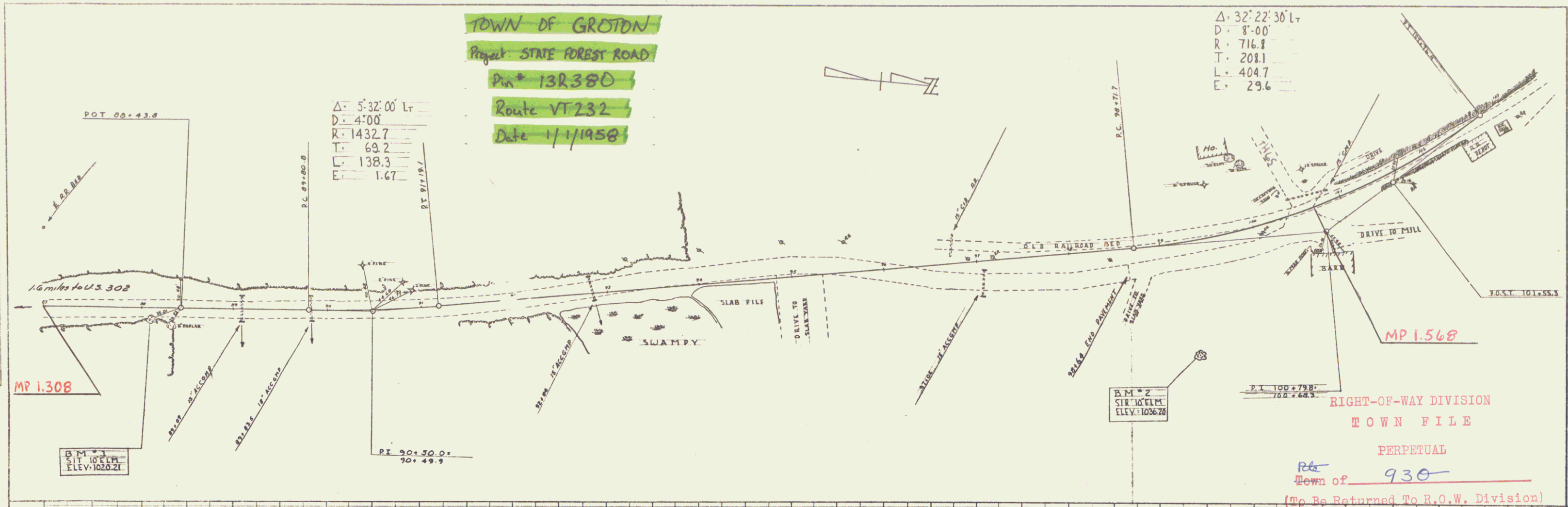


TOWN OF GROTON
Project: STATE FOREST ROAD
Pin # 13R380
Route VT232
Date 1/1/1958

$\Delta = 32^{\circ} 22' 30''$ L
D = 8'-00"
R = 716.8
T = 208.1
L = 404.7
E = 29.6

$\Delta = 5^{\circ} 32' 00''$ L
D = 4'-00"
R = 1432.7
T = 69.2
L = 138.3
E = 1.67

RICKERS MILLS
PLAN
BY H. MOAG 3/58
CHECKED BY [unclear]
DATE [unclear]



RICKERS MILL
 PLAN
 DRAWN BY
 M. MARTIN
 DATE
 5/25

PROFILE
 DRAWN BY
 M. MARTIN
 DATE
 5/25

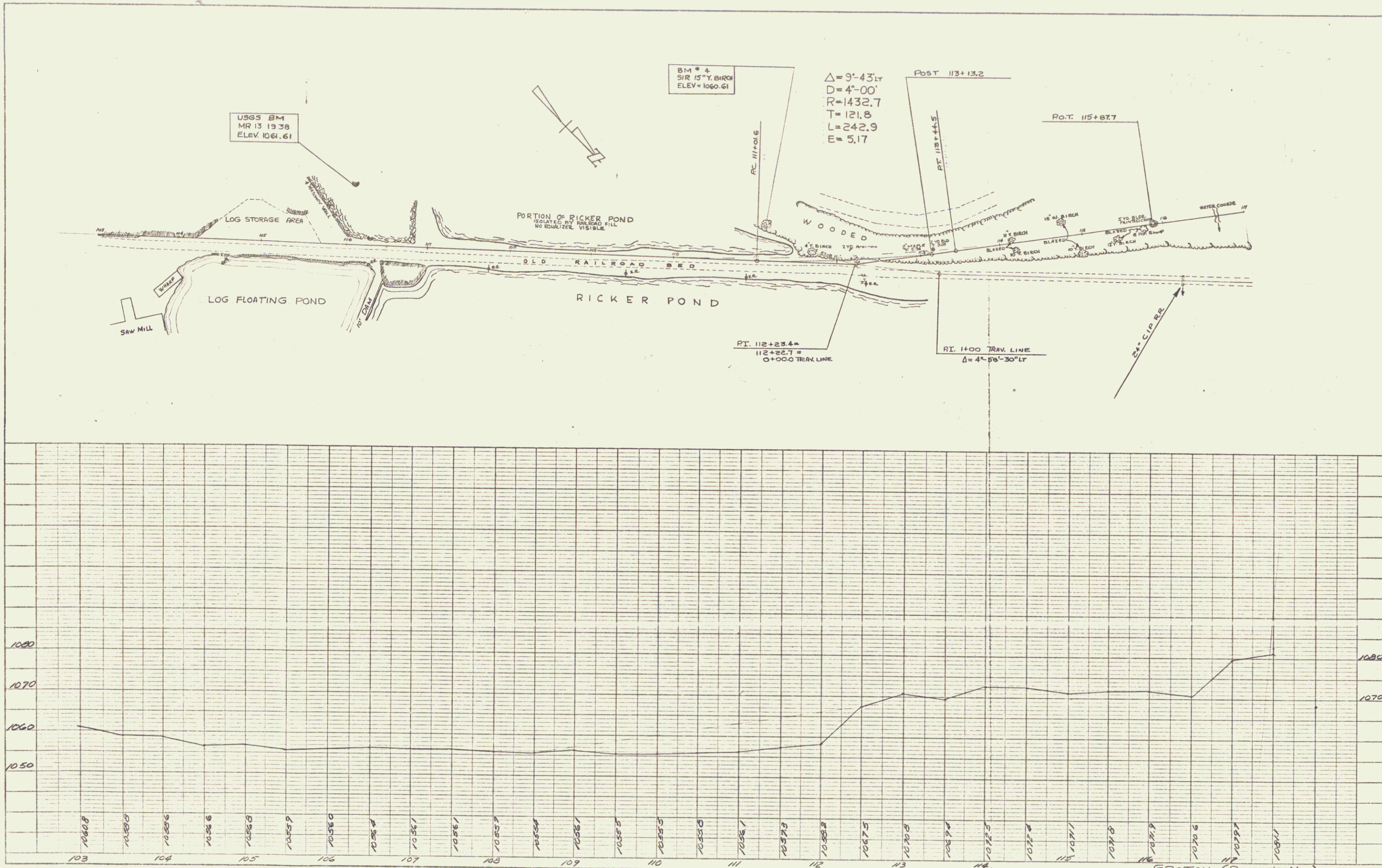


PLATE 1 - PLAN - PROFILE C.P.R. & E. STATION
 ADULTS, A. 1908 CO. NEW YORK
 N. E. CH. No. 248-C

GROTON (RICKER'S MILL)
 SHEET 2

2

