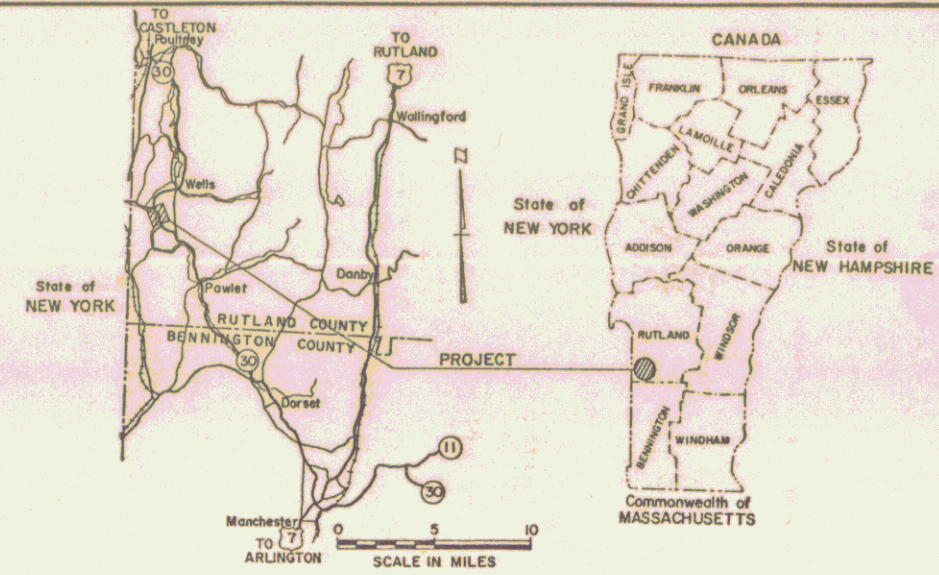


STATE OF VERMONT  
DEPARTMENT OF HIGHWAYS



PROPOSED IMPROVEMENT  
**TOWN OF PAWLET**  
COUNTY OF RUTLAND  
**VT. ROUTE 30**

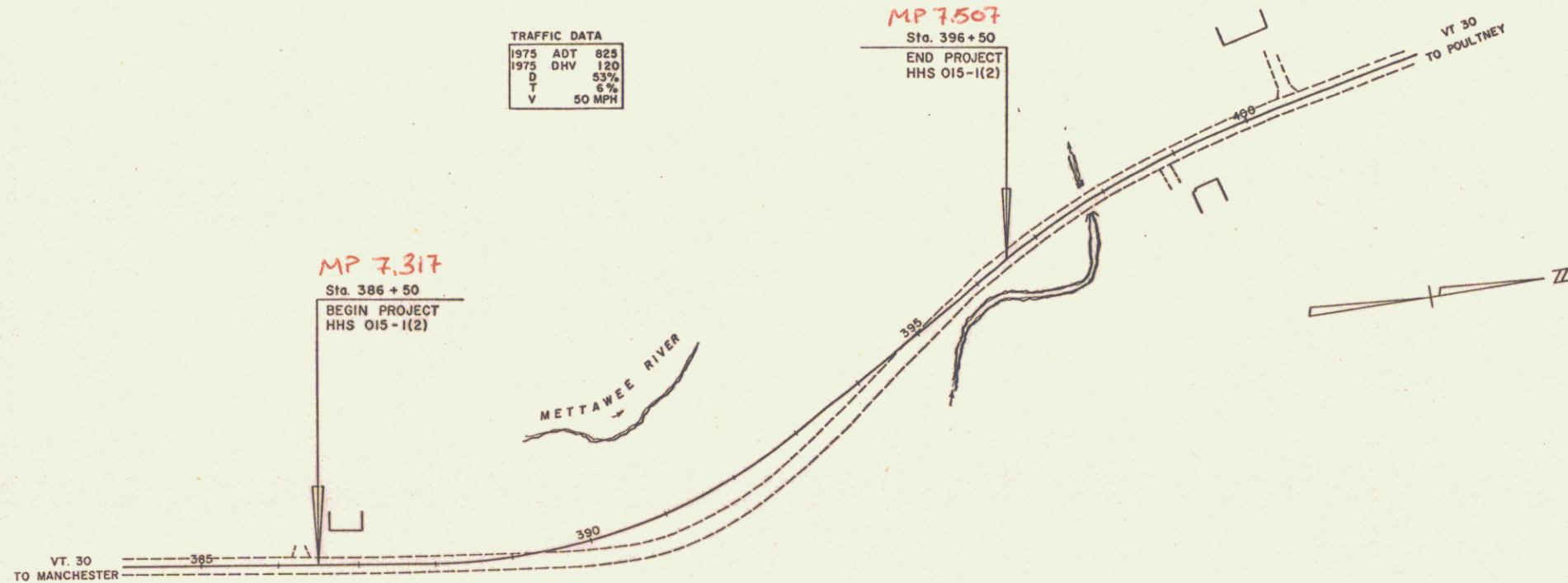
BEGINNING AT A POINT APPROXIMATELY 7.307 MILES NORTHERLY OF THE BENNINGTON/RUTLAND COUNTY LINE, AND EXTENDING IN A NORTHERLY DIRECTION 0.189 MILE.  
Length of Roadway 1000.0 Feet = 0.189 Miles  
Length of Bridges 0 Feet = 0 Miles  
Length of Project 1000.0 Feet = 0.189 Miles



TRAFFIC DATA			
1975	ADT	825	
1975	DIV	120	
	D	53%	
	T	5%	
	V	50 MPH	

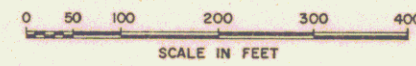
**MP 7.507**  
Sta. 396 + 50  
END PROJECT  
HHS 015-1(2)

**MP 7.317**  
Sta. 386 + 50  
BEGIN PROJECT  
HHS 015-1(2)



CONVENTIONAL SIGNS

- COUNTY LINE
- TOWN LINE
- LIMITS OF ACCESS
- POINT OF ACCESS
- FENCE LINE
- STONE WALL
- TRAVELED WAY
- GUARD RAIL
- RAILROAD
- SURVEY LINE
- CULVERT
- POWER POLE
- TELEPHONE POLE
- TREES
- F.A. CONST. IDENTIFICATION SIGNS
- PROPERTY LINE
- R.O.W. TAKING LINE
- SLOPE RIGHTS
- TOP OF CUT
- TOE OF SLOPE



These plans are subject to such engineering changes as may be required by the Federal Highway Administration or the Chief Engineer.  
Construction is to be carried on in accordance with these plans and the Standard Specifications for Highway and Bridge Construction dated January 3, 1972 as approved by the Federal Highway Administration on December 28, 1971 for use on this project, including all subsequent revisions and such revised specification and special provisions as are incorporated in these plans.

*Pin # 13R245*  
*Date 1/1/1970*

SUBMITTED BY ORDER OF THE STATE HIGHWAY BOARD

APPROVED \_\_\_\_\_ DATE \_\_\_\_\_  
CHIEF ENGINEER

DEPARTMENT OF TRANSPORTATION  
FEDERAL HIGHWAY ADMINISTRATION

APPROVED \_\_\_\_\_ DATE \_\_\_\_\_  
DIVISION ENGINEER

PROJECT HHS No. 015-1(2)

SHEET 1 OF SHEETS

D-10 SRS: 12/17/70

Survey by Pantani 3/75  
Traced by Janusz 4/75

CONSTRUCT DRIVE  
386+25 LT.


STANDARD STEEL BEAM  
GUARD RAIL WITH STEEL  
POSTS, TYPE II, ITEM 62126  
389+00 - 392+62.5 LT.

EXCELSIOR MATTING  
ITEM 654.15  
393+50 - 394+50 RT.  
396+50 - 397+50 LT.

REMOVAL AND DISPOSAL  
OF EXISTING GUARD RAIL  
ITEM 202.40  
390+85 - 391+80 RT.  
394+10 - 396+50 RT.

STONE FILL, TYPE II  
ITEM 613.11  
395+35 - 396+35 RT.

UNCLASSIFIED CHANNEL EXCAVATION  
ITEM 203.27  
395+35 - 396+35 RT.



PAWLET  
HHS 015-1(2)

Sheet 5 of 5 Sheets  
0-8  
2