

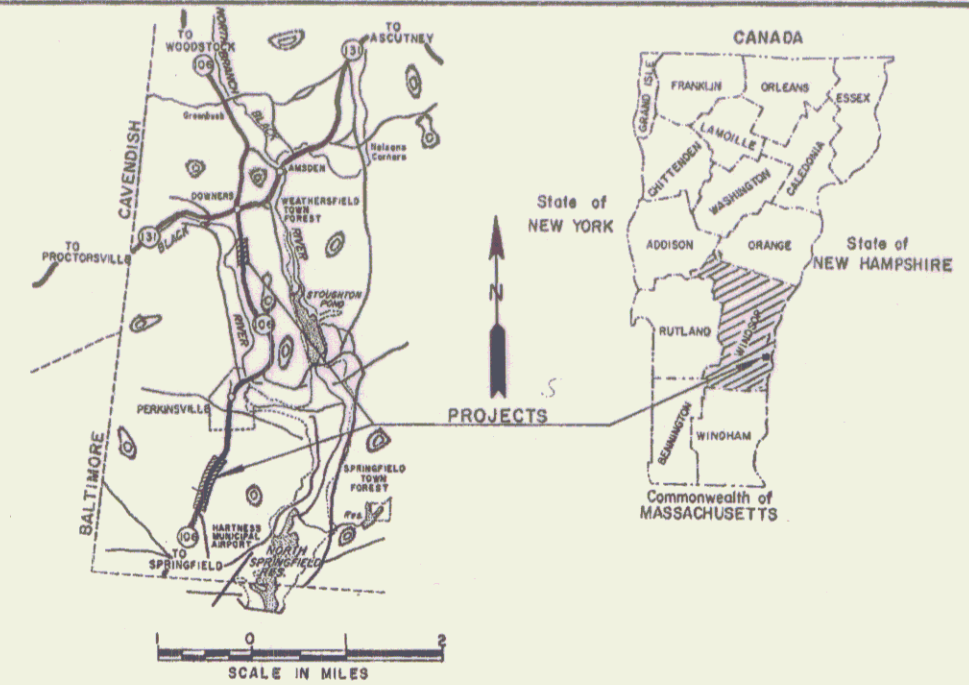
INDEX OF SHEETS

# STATE OF VERMONT DEPARTMENT OF HIGHWAYS

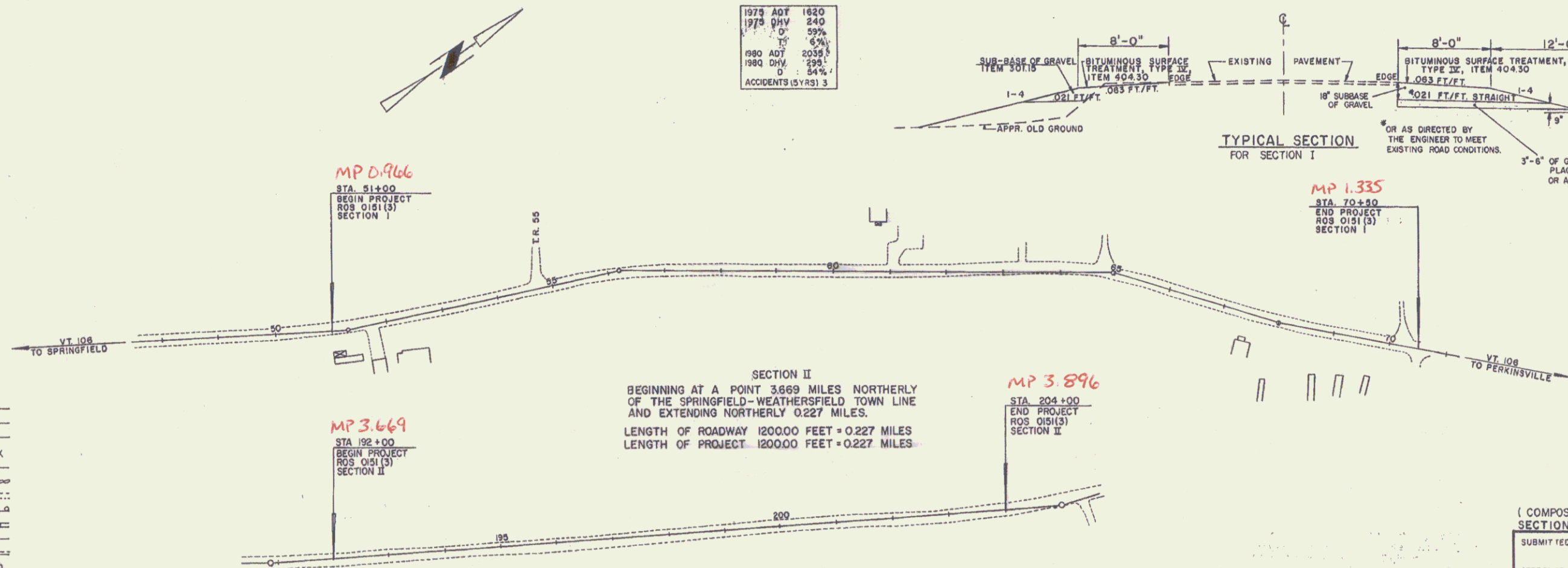
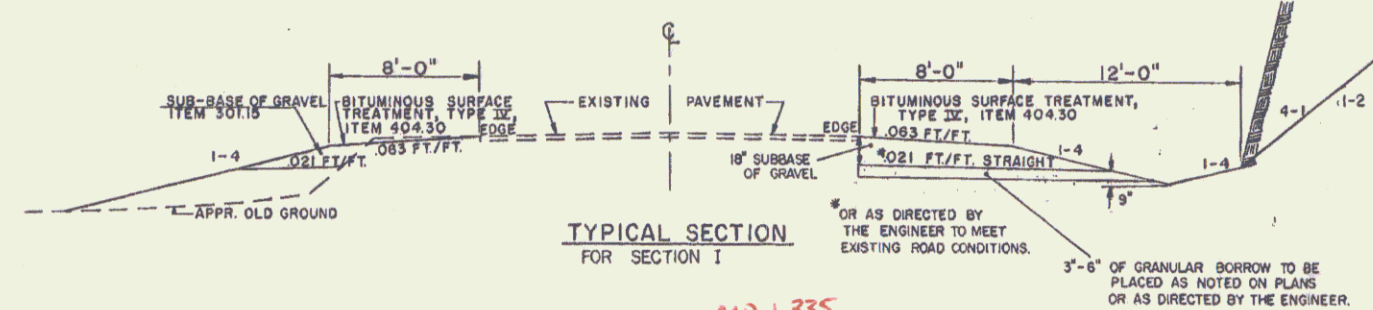


## PROPOSED IMPROVEMENT TOWN OF WEATHERSFIELD COUNTY OF WINDSOR SPRINGFIELD-WOODSTOCK ROAD

VT. ROUTE 106  
SECTION I  
BEGINNING AT A POINT 0.966 MILES NORTHERLY  
OF THE SPRINGFIELD-WEATHERSFIELD TOWN LINE  
AND EXTENDING NORTHERLY 0.369 MILES.  
LENGTH OF ROADWAY 1950.00 FEET = 0.369 MILES  
LENGTH OF PROJECT 1950.00 FEET = 0.369 MILES



1978	ADT	1620
1978	DHV	240
	D	59%
	T	6%
1980	ADT	2058
1980	DHV	295
	D	54%
	ACCIDENTS (5YRS) 3	



SECTION II  
BEGINNING AT A POINT 3.869 MILES NORTHERLY  
OF THE SPRINGFIELD-WEATHERSFIELD TOWN LINE  
AND EXTENDING NORTHERLY 0.227 MILES.  
LENGTH OF ROADWAY 1200.00 FEET = 0.227 MILES  
LENGTH OF PROJECT 1200.00 FEET = 0.227 MILES

1975	ADT	1740
1975	DHV	255
	D	59%
	T	6%
1980	ADT	1460
1980	DHV	210
	D	53%
	T	6%
	ACCIDENTS (5YRS) 1	

SCALE: 1" = 100'

- CONVENTIONAL SIGNS
- COUNTY LINE
  - TOWN LINE
  - LIMITS OF ACCESS
  - POINT OF ACCESS
  - FENCE LINE
  - STONE WALL
  - TRAVELED WAY
  - GUARD RAIL
  - RAILROAD
  - SURVEY LINE
  - CULVERT
  - POWER POLE
  - TELEPHONE POLE
  - TREES
  - F.A. CONST. IDENTIFICATION SIGNS
  - PROPERTY LINE
  - R.O.W. TAKING LINE
  - SLOPE RIGHTS
  - TOP OF CUT
  - TOE OF SLOPE

Pin # 13R244  
Route VT106  
Date 1/1/1975

(COMPOSITE)  
SECTION I & II

SUBMITTED BY ORDER OF THE STATE HIGHWAY BOARD

APPROVED: \_\_\_\_\_ DATE \_\_\_\_\_  
CHIEF ENGINEER

APPROVED: \_\_\_\_\_ DATE \_\_\_\_\_  
ROW DIRECTOR

PROJECT ROS NO. 0151(3) SECT. I & II

SHEET 1 OF 4 SHEETS

D-10 SRS 12/17/70