

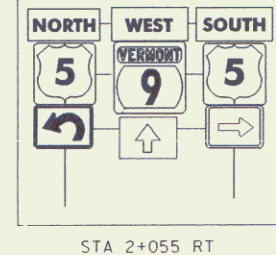
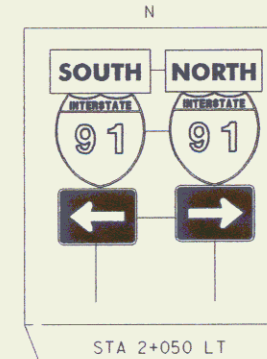
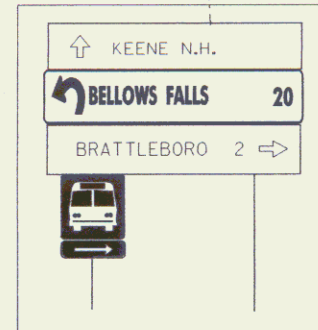
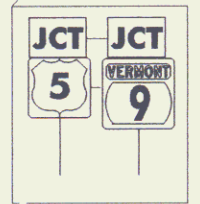

TO SOUTHBOUND INTERSTATE 91

FROM INTERSTATE 91 SOUTHBOUND

TO INTERSTATE 91 NORTHBOUND

FROM INTERSTATE 91 NORTHBOUND

VT STATE PLANE GRID



LINES SHOWN ON THIS PLAN AS EXISTING PROPERTY LINES P/L ARE BELIEVED TO BE ACCURATE BUT SHOULD NOT BE RELIED UPON FOR PURPOSES UNRELATED TO THE STATE OF VERMONT'S ACQUISITION OF LAND AND RIGHTS FOR THIS PROJECT.

CONSTRUCT DRIVE
2+063.2 LT
(REMOVE EXISTING ISLAND PAID UNDER ITEM 203.15)


VERTICAL GRANITE CURB
BRAT. ST. HWY. STA. 2+048.0 RT ~ STA. 2+068.4 RT
BRAT. ST. HWY. STA. 2+069.6 LT ~ STA. 2+070.0 LT

GRANITE SLOPE EDGING
BRAT. ST. HWY. STA. 1+980.0 ϕ ~ STA. 2+020.0 ϕ
BRAT. ST. HWY. STA. 2+020 STOP SLOPE EDGING, BEGIN TRANSITION TO VERTICAL GRANITE CURB
BRAT. ST. HWY. STA. 2+050 END TRANSITION, BEGIN VERTICAL GRANITE CURB.

CONSTRUCT SIDEWALK RAMP, TYPE 1
2+066 RT

COLD PLANING
2+032.00 C.L. ~ 2+048.00 C.L.

CONSTRUCT CURBED ISLAND
BRAT. ST. HWY. STA. 2+050.0 ϕ ~ STA. 2+070.0 ϕ



FEB 21 2001

LAYOUT--EXISTING & NEW DRAINAGE



PROJECT: BRATTLEBORO		PROJECT NO.: NH 2000(18)
DESIGN FILE NAME: C:\USERS\PROP\93D\91\rd\91z.z.dgn	PLOT DATE: 12-AUG-1998	
IPARM FILE NAME: dd91r14.1	SURVEY DATE: 10-95	
SURVEYED BY: R. GILMAN	DRAWN BY: K. UPMAL	
SQUAD LEADER: S. MENARD	R. O. W. SHEET 12 OF 14	