

STATE OF VERMONT
AGENCY OF TRANSPORTATION



PROPOSED IMPROVEMENT
TOWN OF BRATTLEBORO
COUNTY OF WINDHAM

R.O.W. PLANS

**U.S. ROUTE 5 & VT. ROUTE 9 & BRATTLEBORO STATE HIGHWAY
(MINOR & PRINCIPAL ARTERIALS)**

BEGINNING ON U.S. ROUTE 5 APPROXIMATELY 1.483 KM SOUTH OF THE BRATTLEBORO/DUMMERSTON TOWN LINE AND EXTENDING NORTHERLY THROUGH THE U.S. RTE. 5 / VT. RTE 9 / BRATTLEBORO STATE HIGHWAY INTERSECTION FOR 144.38 M.

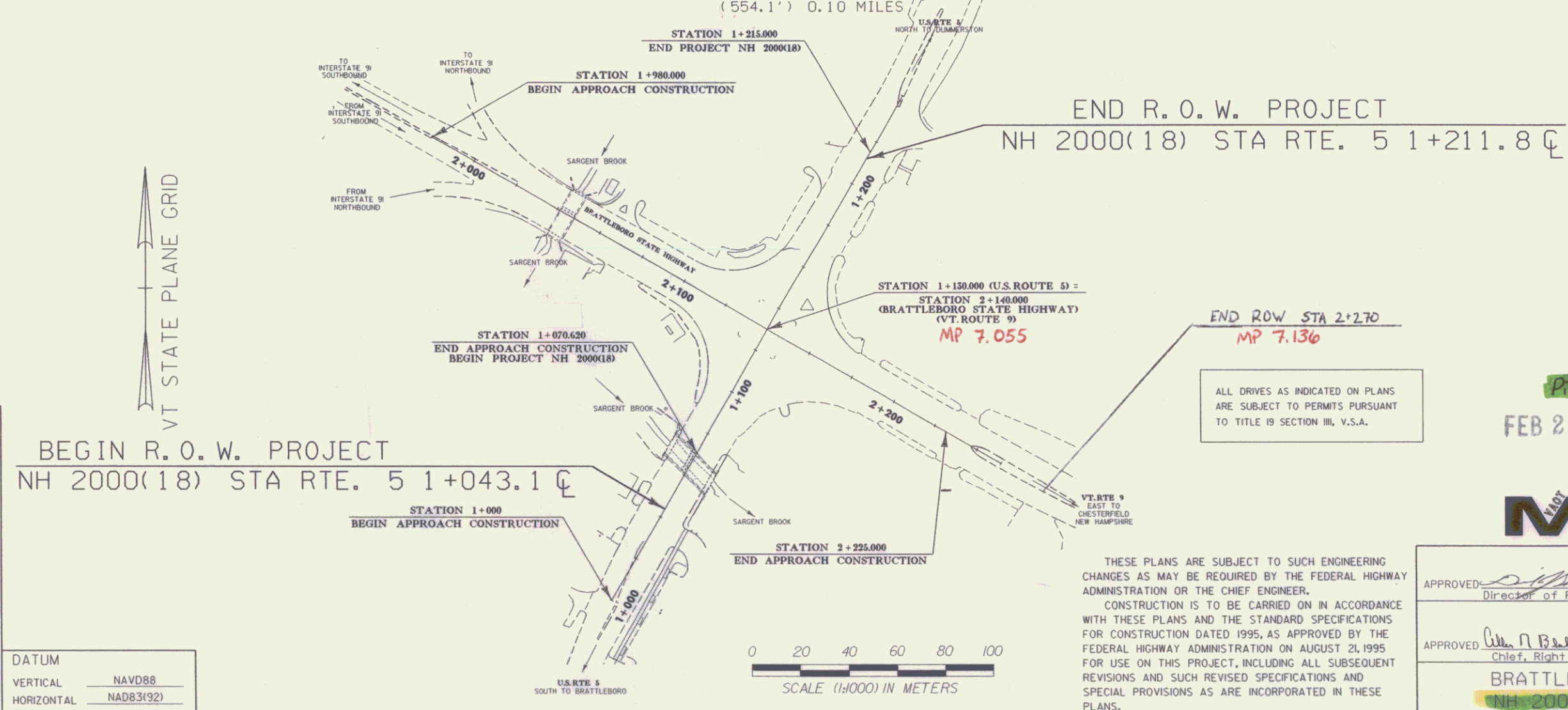
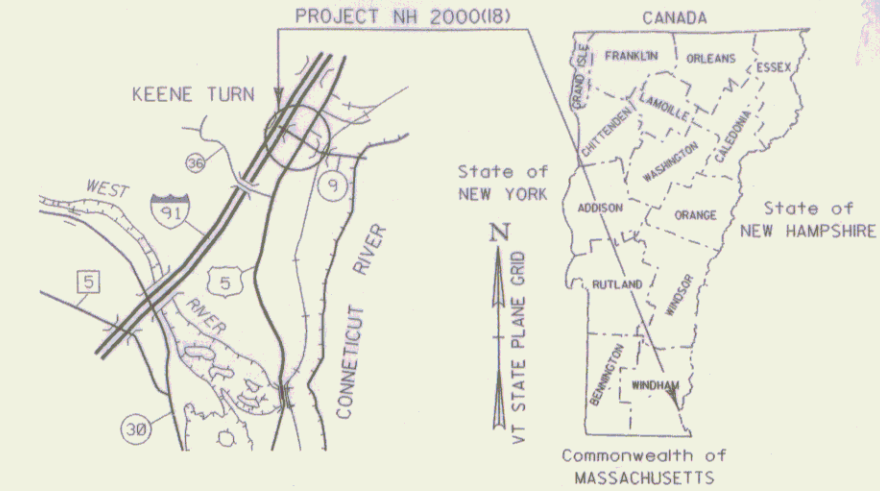
LENGTH OF ROADWAY = 144.38 M = 0.144 KM

LENGTH OF PROJECT = 144.38 M = 0.144 KM

WORK TO BE PERFORMED UNDER THIS PROJECT INCLUDES THE RECONSTRUCTION OF THE U.S.-5, VT.-9, BRATTLEBORO STATE HIGHWAY INTERSECTION WITH NEW PAVEMENT, SUBBASE, DRAINAGE, CURB, AND SIDEWALK

LENGTH OF R.O.W. PROJECT = 168.9 M = 0.169 KM

(554.1') 0.10 MILES

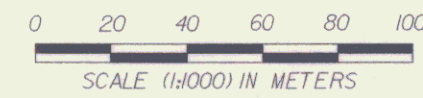


CONVENTIONAL SIGNS

COUNTY LINE	---
TOWN LINE	---
LIMITS OF ACCESS	---o---
POINT OF ACCESS	---X---
FENCE LINE	---x---
STONE WALL	---o---o---
TRAVELED WAY	---o---o---
GUARD RAIL	---o---o---
RAILROAD	---o---o---
SURVEY LINE	---o---o---
CULVERT	---o---o---
POWER POLE	---o---o---
TELEPHONE POLE	---o---o---
TREES	---o---o---
CONTROL OF ACCESS	---o---o---
PROPERTY LINE	---o---o---
R.O.W. TAKING LINE	---o---o---
SLOPE RIGHTS	---o---o---
TOP OF CUT	---o---o---
TOE OF SLOPE	---o---o---

DATUM

VERTICAL	NAVD88
HORIZONTAL	NAD83(92)



THESE PLANS ARE SUBJECT TO SUCH ENGINEERING CHANGES AS MAY BE REQUIRED BY THE FEDERAL HIGHWAY ADMINISTRATION OR THE CHIEF ENGINEER. CONSTRUCTION IS TO BE CARRIED ON IN ACCORDANCE WITH THESE PLANS AND THE STANDARD SPECIFICATIONS FOR CONSTRUCTION DATED 1995, AS APPROVED BY THE FEDERAL HIGHWAY ADMINISTRATION ON AUGUST 21, 1995 FOR USE ON THIS PROJECT, INCLUDING ALL SUBSEQUENT REVISIONS AND SUCH REVISED SPECIFICATIONS AND SPECIAL PROVISIONS AS ARE INCORPORATED IN THESE PLANS.

ALL DRIVES AS INDICATED ON PLANS ARE SUBJECT TO PERMITS PURSUANT TO TITLE 19 SECTION III, V.S.A.

Pin # 13R230
FEB 21 2001



APPROVED	<i>[Signature]</i>	DATE	10/14/97
	Director of Project Development		
APPROVED	<i>[Signature]</i>	DATE	10/15/97
	Chief, Right of Way		
BRATTLEBORO			
NH 2000(18)			
R.O.W. SHEET 1 OF 14 SHEETS			