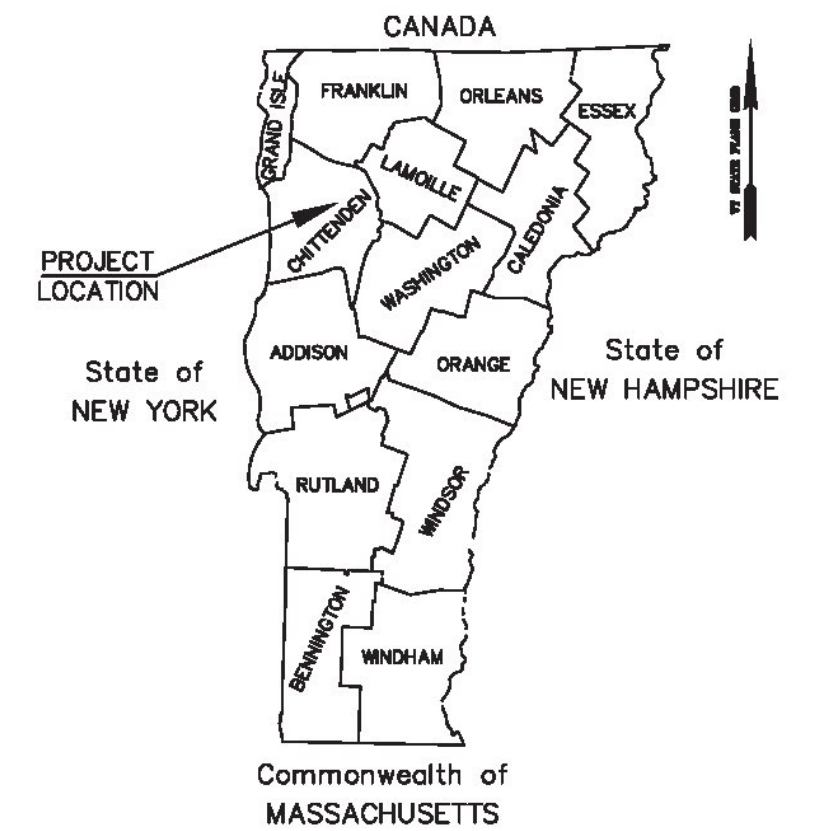
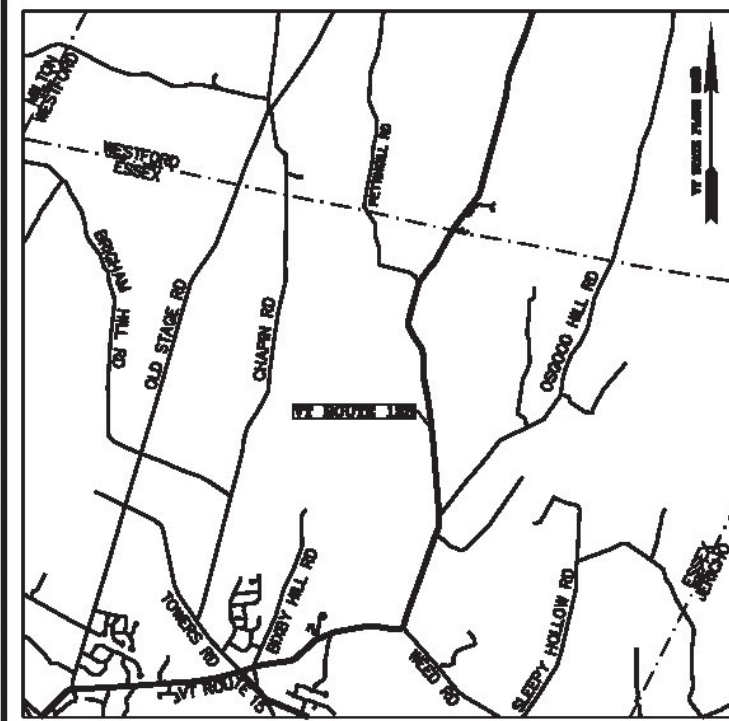


STATE OF VERMONT AGENCY OF TRANSPORTATION



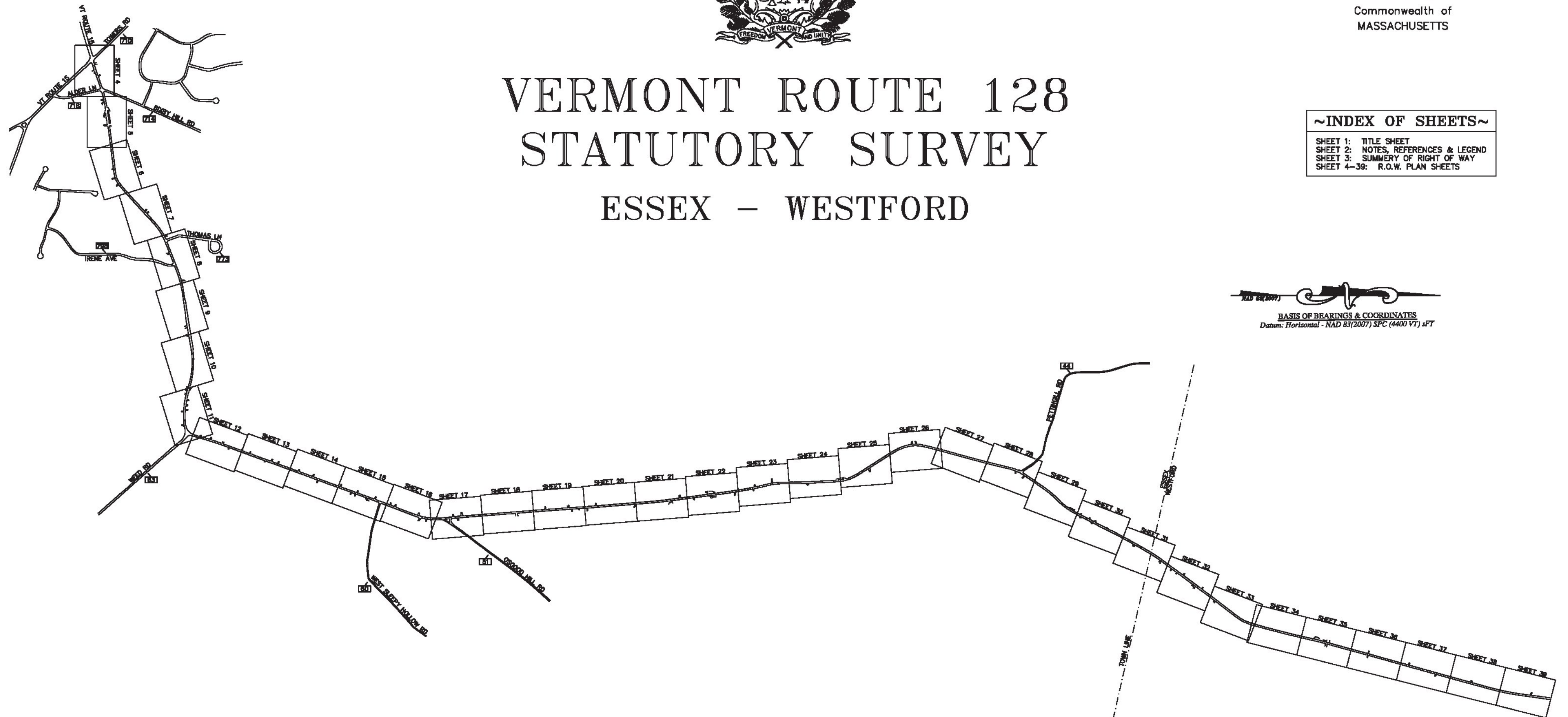
VERMONT ROUTE 128 STATUTORY SURVEY ESSEX – WESTFORD



~INDEX OF SHEETS~

SHEET 1:	TITLE SHEET
SHEET 2:	NOTES, REFERENCES & LEGEND
SHEET 3:	SUMMARY OF RIGHT OF WAY
SHEET 4-39:	R.O.W. PLAN SHEETS

BASIS OF BEARINGS & COORDINATES
Datum: Horizontal - NAD 83(2007) SPC (4400 VT) sFT




ORIGINAL DRAWING-INK ON POLYESTER FILM MEETING THE REQUIREMENTS OF 27 VSA 1403(b)(7)

VERMONT AGENCY OF TRANSPORTATION		
APPROVED: _____ CHIEF OF RIGHT-OF-WAY	APPROVED: _____ CHIEF OF PLANS AND TITLES	APPROVED: _____ SURVEY & GIS PROJECT MANAGER
DATE: _____	DATE: _____	DATE: _____

I certify that this plat is based on information abstracted from documents, parol evidence, and physical evidence. The survey work identified hereon is consistent with this information.

I certify that this plat meets the requirements of 27 VSA Section 1403 and complies with Vermont Board of Land Surveyors Rules, Part 5.4 and 5.5, adopted under 26 VSA Section 2544(a)(9).

Signed: *Stephen C. Fraser*
Stephen C. Fraser, L.S. #527



STATUTORY SURVEY STATE OF VERMONT VERMONT ROUTE 128 ESSEX – WESTFORD CHITTENDEN COUNTY, VERMONT	
SCALE: N/A	PLAT COMPILATION DATE: 1-19-2015
R.O.W. WIDTH = VARIES	PIN #: 12x802 SHEET 1 OF 39
Vermont Survey and Engineering, Inc. 79 River Street, Montpelier, Vermont (802) 229-9138 ~ info@vermontsurvey.com	