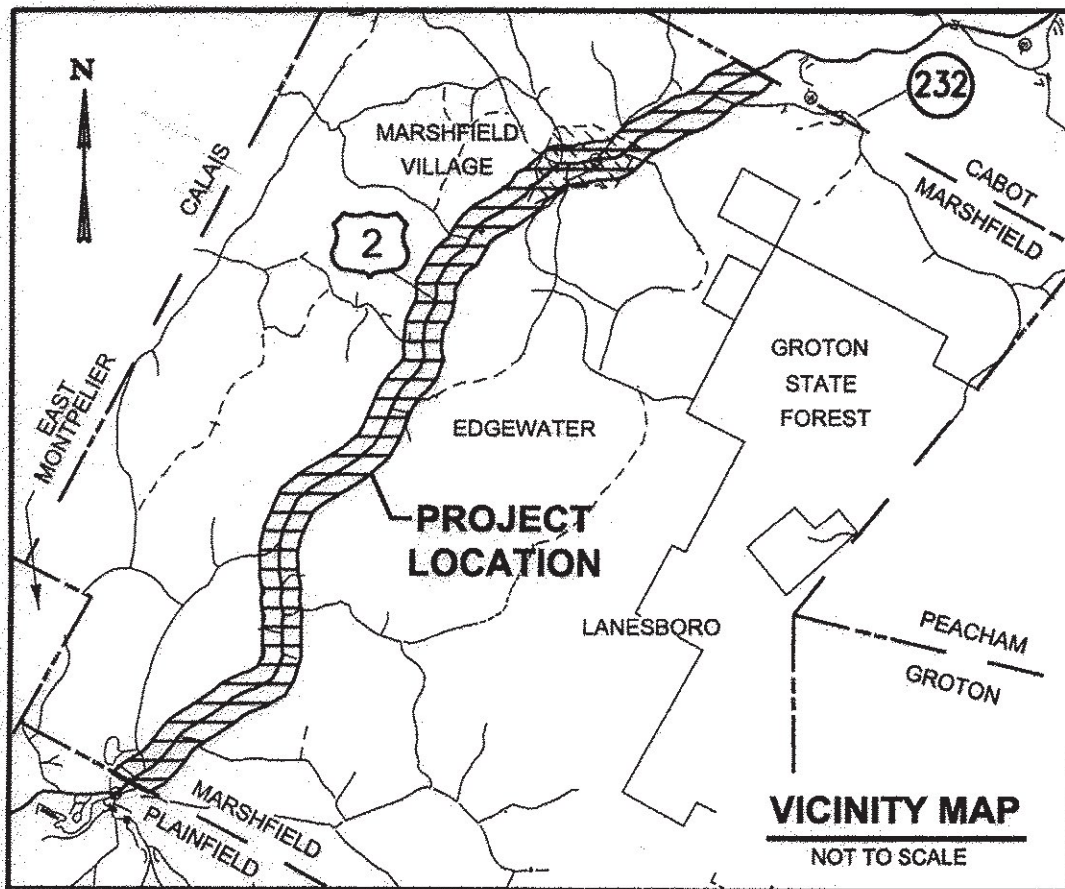
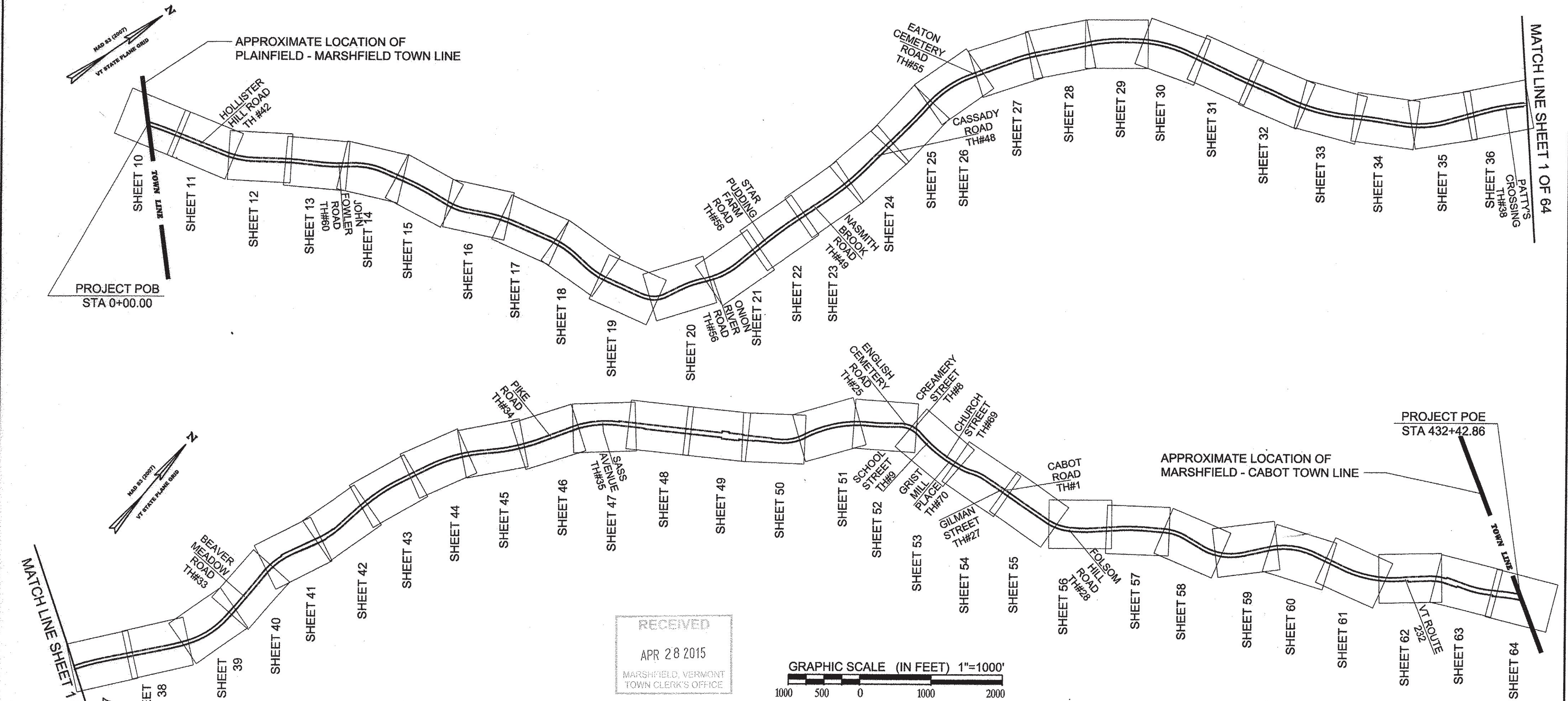



STATE OF VERMONT AGENCY OF TRANSPORTATION VERMONT US ROUTE 2 STATUTORY SURVEY TOWN OF MARSHFIELD



LEGEND	
●	MONUMENT SET TYPE A (SEE SHEET 2 FOR DETAIL)
⊗	MONUMENT SET TYPE B (SEE SHEET 2 FOR DETAIL)
▲	UNMONUMENTED POINT
○	DRAIN MANHOLE
⊙	SEWER MANHOLE
⊠	MAILBOX
⊞	GRANITE BOUND
⊞	CONCRETE BOUND
○	PIPE FOUND
○	REBAR FOUND
○	SOLID SMOOTH ROD
#	PARCEL NUMBER
N/F	NOW OR FORMERLY OWNED BY
POB	PROJECT POINT OF BEGINNING
POE	PROJECT POINT OF END
BR	BOUNDARY REFERENCE
PR	PLAN REFERENCE
TH	TOWN HIGHWAY
—	FLAG POLE
—	FENCE POST
—	GATE POST
—	SINGLE POST SIGN
—	TWO POST SIGN
—	SIGN POST
—	UTILITY POLE
—	GUY POLE
—	GUY WIRE
—	WATER SHUT OFF
—	CONIFEROUS TREE
—	DECIDUOUS TREE
—	HYDRANT
—	CATCH BASIN
—	WATER MAN HOLE
—	LIGHT POLE
—	WATER MAIN
—	ELECTRIC METER
—	COMMUNICATION PEDESTAL
—	ROAD EDGE PAVEMENT
—	ROAD EDGE GRAVEL
—	ROW CENTERLINE
—	DRIVEWAY EDGE
—	FOUNDATION
—	CULVERT (EXISTING)
—	STONE WALL
—	WIRE FENCE
—	WOOD FENCE
—	CHAIN LINK FENCE
—	BODY OF WATER EDGE
—	AERIAL UTILITY LINE
—	STATE ROW
—	PERMANENT EASEMENT
—	APPROXIMATE PROPERTY LINE
—	TOWN BOUNDARY LINE
—	ROAD GUARDRAIL
—	TOWN LAND RECORD REFERENCE
—	RIP RAP
—	SLOPE EASEMENT



RECEIVED
APR 28 2015
MARSHFIELD, VERMONT
TOWN CLERK'S OFFICE




ORIGINAL DRAWING - INK ON POLYESTER FILM MEETING THE REQUIREMENTS OF 27 V.S.A. § 1403

VERMONT AGENCY OF TRANSPORTATION	
APPROVED: <i>[Signature]</i> CHIEF OF RIGHT-OF-WAY DATE: 4/14/2015	APPROVED: <i>[Signature]</i> ROW SURVEY & GIS PROJECT MANAGER DATE: 4/14/2015

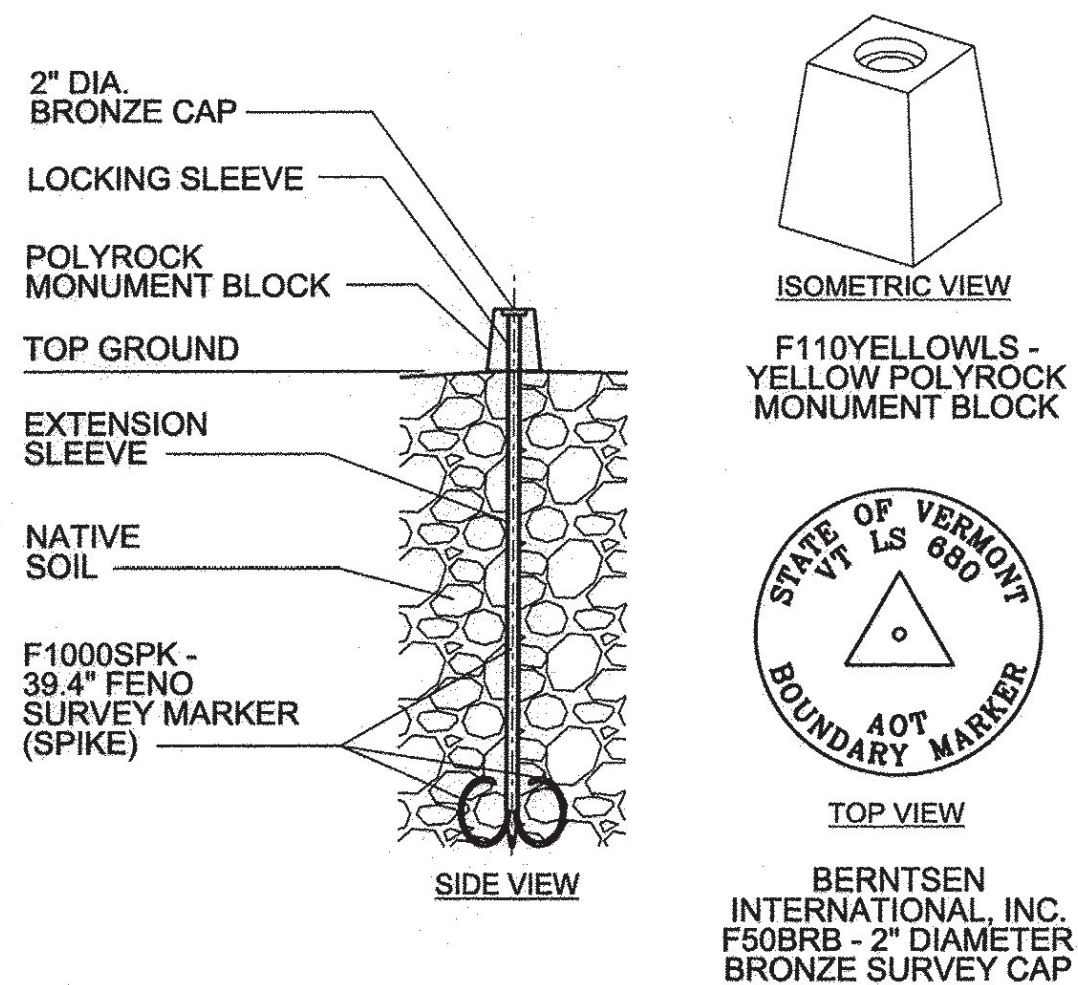
I CERTIFY THAT THIS PLAT IS BASED ON INFORMATION ABSTRACTED FROM DOCUMENTS, PAROL EVIDENCE, AND PHYSICAL EVIDENCE. THE SURVEY WORK IDENTIFIED HEREON IS CONSISTENT WITH THIS INFORMATION.

I CERTIFY THAT THIS PLAT MEETS THE REQUIREMENTS OF 27 VSA SECTION 1403 AND COMPLIES WITH VERMONT BOARD OF LAND SURVEYORS RULES, PART 5.4 AND 5.5 ADOPTED UNDER 28 VSA SECTION 254(A).

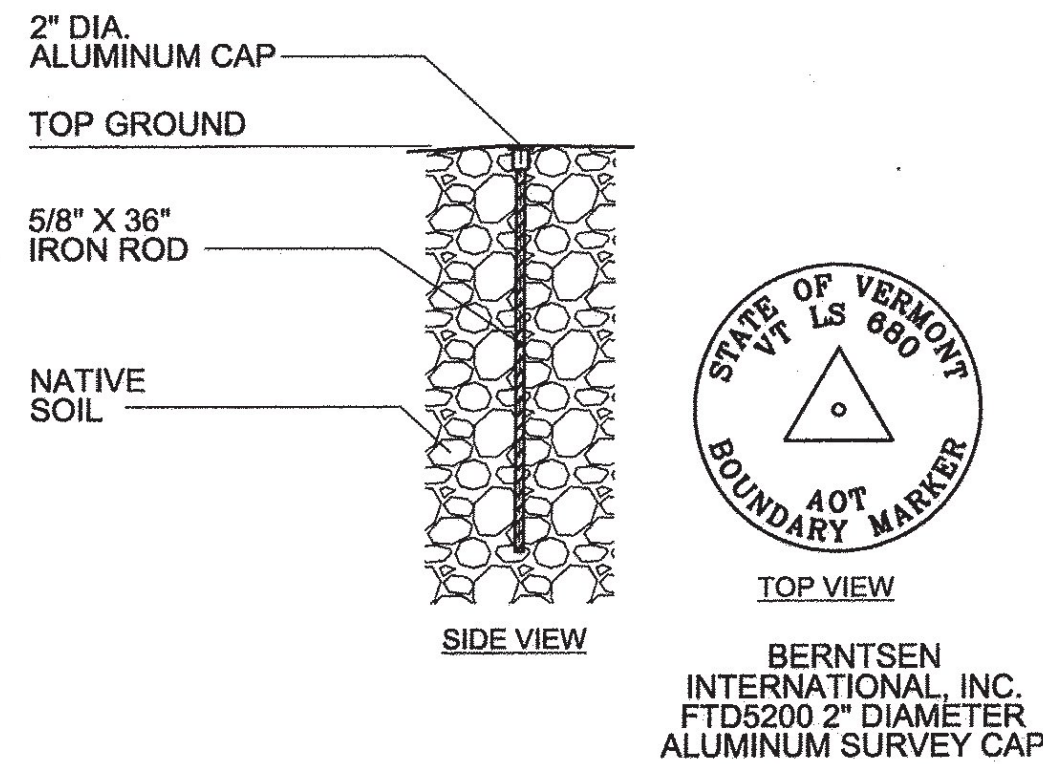
SIGNED: *[Signature]*
TIMOTHY A. PATCH, L.S. 680



STATE OF VERMONT AGENCY OF TRANSPORTATION	
STATUTORY SURVEY	
TOWN OF MARSHFIELD	
VERMONT US ROUTE 2	
APPROXIMATELY FROM PLAINFIELD TOWN LINE TO CABOT TOWN LINE	
	SURVEYED: SGC ENGINEERING REVIEWED: TAP DATE: 04/01/2015 SCALE: 1"=1000' FILE: 2126090ROW.DGN SHEET NO. 01 OF 64



MONUMENT SET TYPE "A" DETAILS



MONUMENT SET TYPE "B" DETAILS

PLAN REFERENCES:

- 1 A plan entitled "STATE OF VERMONT STATE HIGHWAY DEPARTMENT PLAN AND PROFILE OF PROPOSED STATE HIGHWAY FEDERAL AID PROJECT TOWNS OF MARSHFIELD AND CABOT, MOLLY'S ROOK ROAD" Series F No. 27, 1920 on file at the Vermont Agency of Transportation.
- 2 A plan entitled "STATE OF VERMONT STATE HIGHWAY DEPARTMENT PLAN AND PROFILE OF PROPOSED STATE HIGHWAY FEDERAL AID PROJECT TOWN OF MARSHFIELD, ST. JOHNSBURY - MONTPELIER ROAD" Series F No. 97A, 1927 on file at the Vermont Agency of Transportation.
- 3 A plan entitled "STATE OF VERMONT STATE HIGHWAY DEPARTMENT PLAN AND PROFILE OF PROPOSED STATE HIGHWAY FEDERAL AID PROJECT TOWN OF MARSHFIELD, ST. JOHNSBURY - MONTPELIER ROAD" Series F No. 97D, 1931 on file at the Vermont Agency of Transportation.
- 4 A plan entitled "TOWNS OF MARSHFIELD - CABOT, ST. JOHNSBURY - MONTPELIER ROAD" Series F No. 27L, 1932 on file at the Vermont Agency of Transportation.
- 5 A plan entitled "STATE OF VERMONT DEPARTMENT OF HIGHWAYS PROPOSED IMPROVEMENT VILLAGE OF MARSHFIELD U.S. ROUTE 2 WASHINGTON COUNTY, MONTPELIER - ST. JOHNSBURY ROAD" Project BB 028-3-6661, 1968 on file at the Vermont Agency of Transportation.
- 6 A plan entitled "STATE OF VERMONT DEPARTMENT OF HIGHWAYS PROPOSED IMPROVEMENT BETTERMENT PROJECT TOWN OF MARSHFIELD COUNTY OF WASHINGTON U.S. ROUTE 2, MONTPELIER - ST. JOHNSBURY ROAD" Project BP 028-3-7116, 1972 on file at the Vermont Agency of Transportation.
- 7 A plan entitled "STATE OF VERMONT DEPARTMENT OF HIGHWAYS PROPOSED IMPROVEMENT TOWNS OF MARSHFIELD - CABOT COUNTY OF WASHINGTON U.S. ROUTE 2" Project TQF 028-3-(9), 1977 on file at the Vermont Agency of Transportation.
- 8 A plan entitled "STATE OF VERMONT AGENCY OF TRANSPORTATION PROPOSED IMPROVEMENT BRIDGE PROJECT TOWN OF MARSHFIELD COUNTY OF WASHINGTON" Project BRZ 1446(10), 1983 on file at the Vermont Agency of Transportation.
- 9 A plan entitled "STATE OF VERMONT AGENCY OF TRANSPORTATION PROPOSED IMPROVEMENT TOWN OF MARSHFIELD COUNTY OF WASHINGTON U.S. ROUTE 2" Project FO28-3(31)S, 1989 on file at the Vermont Agency of Transportation.
- 10 A plan entitled "STATE OF VERMONT AGENCY OF TRANSPORTATION U.S. ROUTE 2 MARSHFIELD BICKFORD CATTLE PASS PROJECT" Project FEGC F028-3(28), 1996 on file at the Vermont Agency of Transportation.

NOTES:

- 1) THE VERMONT AGENCY OF TRANSPORTATION AUTHORIZES THE SURVEY OF THE RIGHT OF WAYS, EASEMENTS, AND FEE TITLES ASSOCIATED WITH VERMONT US ROUTE 2. THIS SURVEY WAS PERFORMED IN ACCORDANCE WITH 19 V.S.A §33 - SURVEY OF EXISTING HIGHWAYS; DAMAGES. A SURVEY REPORT HAS BEEN PREPARED AND IS ON FILE WITH THE AGENCY.
- 2) THIS PLAN AND ALL WORK ASSOCIATED WITH IT WAS PERFORMED BY SGC ENGINEERING, LLC PURSUANT TO A PROFESSIONAL SERVICES CONTRACT BETWEEN VAOT AND SGC ENGINEERING LLC, DATED JUNE 1, 2012.
- 3) THE BEARINGS SHOWN HEREON ARE REFERRED TO VERMONT STATE PLANE GRID NORTH AND ARE BASED ON GPS OBSERVATIONS AT THE TIME OF THE SURVEY.
- 4) ABUTTING PROPERTY OWNER INFORMATION REFERENCED HEREON WAS TAKEN FROM THE TOWN OF MARSHFIELD ASSESSOR'S DATA AS OF THE DATE OF THIS SURVEY.
- 5) NO SUBSURFACE INVESTIGATION HAS BEEN PERFORMED BY SGC ENGINEERING, LLC. DIG-SAFE SHOULD BE CONTACTED PRIOR TO COMMENCING ANY EXCAVATION. (888-344-7233).
- 6) THIS PLAN SET IS THE RESULT OF A FIELD SURVEY CONDUCTED BY SGC ENGINEERING, LLC BETWEEN OCTOBER 2012 AND OCTOBER 2013.
- 7) ADJACENT ROAD RIGHT OF WAYS SHOWN HEREON ARE COMPILED FROM DEED RECORD INFORMATION. RIGHT-OF-WAY WIDTHS AND VOLUMES AS PUBLISHED ARE FOR REFERENCE ONLY.

ORIGINAL DRAWING - INK ON POLYESTER FILM MEETING THE REQUIREMENTS OF 27 V.S.A. § 1403


PIN ID # 12X600

RECEIVED
APR 28 2015
MARSHFIELD, VERMONT
TOWN CLERK'S OFFICE

I CERTIFY THAT THIS PLAT IS BASED ON INFORMATION ABSTRACTED FROM DOCUMENTS, PAROL EVIDENCE, AND PHYSICAL EVIDENCE. THE SURVEY WORK IDENTIFIED HEREON IS CONSISTENT WITH THIS INFORMATION.

I CERTIFY THAT THIS PLAT MEETS THE REQUIREMENTS OF 27 VSA SECTION 1403 AND COMPLIES WITH VERMONT BOARD OF LAND SURVEYORS RULES, PART 5.4 AND 5.5 ADOPTED UNDER 26 VSA SECTION 2544(A).

SIGNED: *Timothy A. Patch*
TIMOTHY A. PATCH, L.S. 680



REFERENCE, GENERAL NOTES & DETAILS

STATE OF VERMONT
AGENCY OF TRANSPORTATION



STATUTORY SURVEY
TOWN OF MARSHFIELD
VERMONT US ROUTE 2
APPROXIMATELY FROM PLAINFIELD
TOWN LINE TO CABOT TOWN LINE

SURVEYED:
SGC ENGINEERING
REVIEWED:
TAP
DATE:
04/01/2015
SCALE:
NOT TO SCALE
FILE:
z12x600ROW.DGN
SHEET NO.
02 OF 64

BOUNDARY REFERENCES:

BR#	Information
1	A Plan entitled "SURVEY OF TOWN OF PLAINFIELD & CROWLEY LAND TO BE ACQUIRED BY A.J. BABCOCK, PLAINFIELD, VERMONT" prepared by Dwight M. Baker dated March 6, 1980 and recorded as Plan 76A in the Town of Marshfield Records.
2	A Plan entitled "DOUGLAS FOWLER U.S. ROUTE 2, MARSHFIELD, VERMONT PROPERTY SUBDIVISION" prepared by Wayne D. Lawrence dated June 27, 1989 and recorded as Plan 108A in the Town of Marshfield Records.
2B	A Plan entitled "PROPERTY OF JE JACOBS, SCHOOL ST, PLAINFIELD VT" prepared by True Line Surveyors dated July 16, 1951, in the Town of Marshfield Records.
3	A Plan entitled "SUBDIVISION OF LANDS OF DAVID AND BEVERLY BERTE, VERMONT ROUTE 2, MARSHFIELD, VERMONT" prepared by Richard W. Bell corrected to September 22, 1998 and recorded as Plan 128B in the Town of Marshfield Records.
4	A Plat entitled "PLAT OF SURVEY, 8132 U.S. ROUTE 2, MARSHFIELD, VERMONT" prepared by Timothy R. Cowan dated June 1, 2011 and recorded as Plan 180A in the Town of Marshfield Records.
4B	A Plan entitled "PROPOSED LOT LINE ADJUSTMENTS BETWEEN R.L. VALLEE INC & THE HOUSING FOUNDATION, INC." prepared by Civil Engineering Associates, INC. dated April 25, 2013 and recorded as Plan 194B.
5	A Plan entitled "A TRANSIT & TAPE SURVEY NORMAN DIX PROPERTY, HOLLISTER HILL, U.S. ROUTE 2, MARSHFIELD, VERMONT" prepared by A. Brookins Delano dated October 1981 and recorded as Plan 81A in the Town of Marshfield Records.
6	A Plan entitled "PROPERTY OF NORMAN C. & SALLIE M. DIX, LOCATED IN MARSHFIELD, VERMONT" prepared by David H. Hudson revised to May 13, 1998 and recorded as Plan 125B in the Town of Marshfield Records.
6B	A plan entitled "SURVEY OF LAND FOR CONVEYANCE FROM NORMAN & SALLY DIX TO MACEDINA BAPTIST CHURCH" prepared by Dwight M. Baker, dated October 1980 and recorded as Plan 76B.
7	A Plan entitled "A SURVEY OF PROPERTY OF NORMAN C. & SALLY M. DIX IN THE TOWN OF MARSHFIELD, VERMONT" prepared by Property Design, INC. dated June 1975 and recorded as plan 124B in the Town of Marshfield Records.
8	A plan entitled "PROPERTY OF SLAYTON ORTON LOCATED IN MARSHFIELD, VT" prepared by Alan Crandall dated August 30th, 1972 and recorded as plan 7A in the town of Marshfield Records.
9	A Plan entitled "SURVEY AND SUBDIVISION PLAT OF LANDS IN MARSHFIELD, VERMONT FOR GARY SMITH AND KATHLEEN WILES " prepared by Rudolph M. Townsend dated August 18, 1978" and recorded as Plan 47B in the Town of Marshfield Records.
10	A Plan entitled "BOUNDARY SURVEY, LAND OF THE STAR PUDDING FARM LIMITED PARTNERSHIP AND MARTIN L. & LAURA M. JOHNSON, MARSHFIELD, WASHINGTON COUNTY, VERMONT" prepared by Patricia S. Kules dated December, 1996 and recorded as Plan 122B in the Town of Marshfield Records.
11	A Plan entitled "SUBDIVISION OF LAND OF DOUGLAS & AGAVNI FRANKS, MARSHFIELD, VERMONT " prepared by Paul C. Harrington dated July 1989 and recorded as Plan 51A in the Town of Marshfield Records.
12	A Plan entitled "KING SCHOOL LOT, 6328 U.S ROUTE 2, MARSHFIELD, VT" prepared by Dwight M. Baker dated July 22, 2002 and recorded as Plan 141B in the Town of Marshfield Records.
13	A Plat entitled "PLAT OF LANDS OF GEORGE & EVELYN WILSON, ROUTE 2, MARSHFIELD, VERMONT" prepared by Richard W. Bell dated May 3, 1995 and recorded as Plan 64A in the Town of Marshfield Records.
13B	A Plan entitled "VERMONT FISH & GAME DEPT, NASMITH BROOK ROAD ACCESS, RAYMOND CASSADY TO STATE OF VERMONT" prepared by Norman E. Green dated September 5, 1974 and recorded as Plan 9B in the Town of Marshfield Records.
14	A Plan entitled "SURVEY OF EASEMENT CONVEYANCE TRACEY HAMBLETON, MARSHFIELD, VT TO VERMONT RIVER CONSERVANCY, MONTPELIER" Prepared by Paul W. Hannan and recorded as Plan 171A in the Town of Marshfield Records.
15	A Plan entitled "GEORGE WILSON, VERMONT ROUTE 2, MARSHFIELD, VERMONT" prepared by Wayne D. Lawrence revised to February 17, 1993 and recorded as Plan 113B in the Town of Marshfield Records.
16	A Plan entitled "PATRICIA B. MERSEREAU, MARSHFIELD, VERMONT" prepared by Allan E. Remick dated January 1983 recorded as Plan 83A in the Town of Marshfield Records
17	A Plan entitled "PROPERTY IN MARSHFIELD, VERMONT OF ANNETTE K. HAWES" prepared by Charles J. Heimann revised to May, 1972 and recorded as Plan 29B in the Town of Marshfield Records.
18	A Plan entitled "PROPERTY OF CHARLES & BARBARA BICKFORD, MARSHFIELD, VERMONT" prepared by David H. Hudson dated May, 1993 and recorded as Plan 121A in the Town of Marshfield Records.
19	A Plan entitled "CHARLES E. & BARBARA A. BICKFORD TO ROBERT P. & SHERYL A MOSHINSKIE, MARSHFIELD, VERMONT" prepared by Dwight M. Baker dated April, 1981 and recorded as Plan 78A in the Town of Marshfield Records.
20	A Plan entitled "BOUNDARY SURVEY OF LAND OF O'ROURKE, U.S. ROUTE 2, MARSHFIELD, VERMONT" prepared by William R. Chase dated October 27, 2006 and recorded as Plan 161B in the Town of Marshfield Records.
21	A Plan entitled "PROPERTY OF DONALD S. AND ALBERTA S. GOODINE, MARSHFIELD, VERMONT" prepared by David H. Hudson dated July, 2002 and recorded as Plan 142B in the Town of Marshfield Records.
22	A Plan entitled "EDWARD & MARIE BURKART ONE LOT SUBDIVISION, U.S. ROUTE 2, MARSHFIELD, VERMONT" prepared by Dwight M. Baker dated July 14, 1987 and recorded as Plan 95A in the Town of Marshfield Records.
23	A Plan entitled "BRADLEY CHARRON, U.S. ROUTE 2, MARSHFIELD, VERMONT" prepared by Wayne D. Lawrence dated June 26, 1989 and recorded as Plan 184B in the Town of Marshfield Records.
23B	A Plan entitled "Spooners Transfer to Barnett(C)" prepared by J. Phillip Rich dated March 22, 1968 and recorded as Plan 79A.
24	A Plan entitled "PLAN OF PROPERTY BELONGING TO HAZEL LAMBERTON, U.S. ROUTE 2, MARSHFIELD, VERMONT" prepared by Lisa M. Ginett dated October, 1992 and recorded as Plan 115A in the Town of Marshfield Records.
24B	A Plan entitled "CYNTHIA BARNETT 2 LOT SUBDIVISION, U.S ROUTE 2 MARSHFIELD, VERMONT" prepared by Glenn Towne dated January 8, 2013 and recorded as Plan 193B in the Town of Marshfield Records.
25	A Plat entitled "PLAT OF LOT, RAYMOND & GERALDINE PROOF, U.S. ROUTE 2, MARSHFIELD, VERMONT, CHAD & KELLY MAY" prepared by A.B. Delano dated March, 1991 and recorded as Plan 110B in the Town of Marshfield Records.
26	A Plan entitled "A SURVEY OF A PORTION OF THE LAND OF LESLIE & FRANCES BRIMBLECOMBE IN THE TOWN OF MARSHFIELD, VERMONT" prepared by George B. Rock dated July, 1977 and recorded as Plan 12A in the Town of Marshfield Records.

BR#	Information
27	A Plan entitled "PROPOSED SUBDIVISION BY HAROLD & PAULINE CAMP, MARSHFIELD, VERMONT" prepared by Dwight M. Baker dated September 10, 1978 and recorded as Plan 13B in the Town of Marshfield Records.
28	A Plan entitled "BOUNDARY SURVEY GEORGE & GAIL AFRICA, U.S. ROUTE 2, MARSHFIELD, VERMONT" prepared by William R. Chase dated November 10, 2006 and recorded as Plan 162A in the Town of Marshfield Records.
29	A Plan entitled "PROPERTY LINE SURVEY OF LAND OWNED BY LEOPOLD DUFRESNE LOCATED IN THE TOWN OF MARSHFIELD, VERMONT" prepared by G.W. Cunningham dated June 1975 and recorded as Plan 7B in the Town of Marshfield Records.
30	A Plan entitled "PROPERTY OF PETER LIPMAN & ERNEST WARD, MARSHFIELD, VERMONT" prepared by G.W. Cunningham dated January, 1985 and recorded as Plan 87B in the Town of Marshfield Records.
31	A Plan entitled "STATE OF VERMONT DEPT. OF FISH & GAME WINOOSKI RIVER ACCESS" prepared by Peter Lipman & Ernest Ward dated September 5, 1974 and recorded as Plan 39B in the Town of Marshfield Records.
32	A Plan entitled "SUBDIVISION OF LANDS OF CATHERINE J. McELROY U.S. ROUTE 2, MARSHFIELD VILLAGE, VERMONT" prepared by Richard W. Bell dated August 26, 2003 and recorded as Slide 145B in the Town of Marshfield Records.
33	A Plat entitled "PLAT SHOWING LANDS OF ROBERT MARTELL, MARSHFIELD, VERMONT" prepared by Harold N. Marsh revised to July 30, 1990 and recorded as Plan 54B in the Town of Marshfield Records.
34	A Plan entitled "ERNEST & JOYCE WHEELR, MARSHFIELD VILLAGE, MARSHFIELD, VERMONT" prepared by Dwight M. Baker dated December 14, 1983 and recorded as Plan 92B in the Town of Marshfield Records.
35	A Plan entitled "HOUSE LOT OF MARJORIE COCHRAN NEE MRS. CLYDE JEWETT LOCATED IN THE TOWN AND VILLAGE OF MARSHFIELD, VERMONT" prepared by Michael E. Raubin dated November 1, 1980 and recorded as Plan 19A in the Town of Marshfield Records.
36	A Plan entitled "PLAT OF LANDS OF BERNARD & JULIA CARPENTER DEPOT STREET MARSHFIELD, VERMONT" prepared by Richard W. Bell dated June 4, 1991 and recorded as plan 58A in the Town of Marshfield Records.
37	A Plat entitled "PLAT OF LANDS OF JOHN FITZGERALD, U.S. ROUTE 2, MARSHFIELD, VERMONT" prepared by Richard W. Bell dated December 11, 1988 and recorded as Plan 68B in the Town of Marshfield Records.
38	A Plan entitled "BRIEN A DUCHARME, JR., 116 U.S.ROUTE 2, MARSHFIELD VILLAGE, MARSHFIELD, VERMONT" prepared by Dwight M. Baker dated October 14, 2005 and recorded as Plan 155A in the Town of Marshfield Records.
39	A Plan entitled "HAROLD M. & E. NATOKE HAYWARD, 20 GILMAN STREET, MARSHFIELD VILLAGE, MARSHFIELD, VERMONT" prepared by Dwight M. Baker dated September 6, 2008 and recorded as Plans 169B and 170A in the Town of Marshfield Records.
40	A Plat entitled "PLAT OF LANDS OF VAUGHN & BESS POWERS, U.S. ROUTE 2, MARSHFIELD, VERMONT" prepared by Richard W. Bell dated October 31, 1990 and recorded as Plan 53B in the Town of Marshfield Records.
41	A Plat entitled "PLAT OF LANDS OF KENNETH AND WINNIFRED MINDINGER, U.S. ROUTE 2, MARSHFIELD, VERMONT" prepared by Richard W. Bell dated October 31, 1990 and recorded as Plan 52B in the Town of Marshfield Records.
42	A Plan entitled "SURVEY OF LAND FOR MARSHALL C. KNIGHT, JR. MARSHFIELD VERMONT" prepared by Dwight M. Baker dated August 1978 and recorded as Plan 15B in the Town of Marshfield Records.
43	A Plan entitled "SURVEY OF LAND FOR JAQUITH PUBLIC LIBRARY, MARSHFIELD VILLAGE, MARSHFIELD VERMONT" prepared by Dwight M. Baker dated June 1976 and recorded as Plan 42A in the Town of Marshfield Records.
44	A Plan entitled "SURVEY OF LAND FOR RAYMOND & MILDRED DOMEY, MARSHFIELD VILLAGE, MARSHFIELD, VERMONT" prepared by Dwight M. Baker dated August 19, 1980 and recorded as Plan 72A in the Town of Marshfield Records.
45	A Plan of Property "EVAN & JEANNE BERNEK, MARSHFIELD VILLAGE, MARSHFIELD, VERMONT" prepared by Dwight M. Baker dated June 24, 1991 and recorded as Plan 117B in the Town of Marshfield Records.
46	A Plat entitled "PLAT OF LANDS OF STEVEN SCRIBNER, ROUTE 2, MARSHFIELD, VERMONT" prepared by Richard W. Bell revised to March 24, 1993 and recorded as Plan 117A in the Town of Marshfield Records.
47	A Plan entitled "PROPOSED SUBDIVISION OF PROPERTY BELONGING TO THE HEIRS OF SIDNEY ROGERS, U.S. ROUTE 2, MARSHFIELD, VERMONT" prepared by Lisa M. Ginett dated September, 2004 and recorded as Plan 149B in the Town of Marshfield Records.
48	A Plan entitled "TOWN OF MARSHFIELD PITKIN-WOOSTER VILLAGE CEMETERY, ROUTE 2, MARSHFIELD VILLAGE, MARSHFIELD, VERMONT" prepared by Dwight M. Baker dated May 6, 2002 and recorded as Plan 146B in the Town of Marshfield Records.
49	A Plan entitled "PLAN FOR ARTIC PLUMBING, MARSHFIELD, VERMONT" prepared by Dwight M. Baker dated October, 1972 and recorded as Plan 2B in the Town of Marshfield Records.
50	A Plan entitled "SUBDIVISION OF LANDS OF DEBORAH TOUSIGNANT NORTHERLY OF ROUTE 2, VILLAGE OF MARSHFIELD, VERMONT" prepared by Richard W. Bell dated June 5, 2007 and recorded as Plan 163B in the Town of Marshfield Records.
51	A Plan entitled "A TRANSIT & STADIA SURVEY OF A PORTION OF THE FRANK BEATON FARM, MARSHFIELD, VERMONT" prepared by Allen J. Newton dated August 29, 1977.
52	A Plan entitled "A SURVEY OF PROPERTY LINE ADJUSTMENT BETWEEN PROPERTIES OF RICHARD & DIANNE LASHOONES AND GREEN MOUNTAIN POWER CORP., U.S. ROUTE 2, MARSHFIELD, VERMONT" prepared by Lisa M. Ginett dated June 29, 2010 and recorded as Plan 177B in the Town of Marshfield Records.
53	A Plan entitled "SURVEY OF SUBDIVISION OF LANDS OF TIMOTHY A. & SHEILA BOOTH IN MARSHFIELD, VERMONT " prepared by Rudolph M. Townsend dated June 27, 2002" and recorded as Plan 140B in the Town of Marshfield Records.
54	A Plan entitled "SURVEY OF LAND MARSHFIELD, VERMONT FOR WALTER SWORTZ AND THOMAS DEMATTEO" prepared by Justus Wheeler dated May 24, 1979 and recorded as Plan 18B in the Town of Marshfield Records.


ORIGINAL DRAWING - INK ON POLYESTER FILM MEETING THE REQUIREMENTS OF 27 V.S.A. § 1403

RECEIVED
APR 28 2015
MARSHFIELD, VERMONT
TOWN CLERK'S OFFICE

I CERTIFY THAT THIS PLAT IS BASED ON INFORMATION ABSTRACTED FROM DOCUMENTS, PAROL EVIDENCE, AND PHYSICAL EVIDENCE. THE SURVEY WORK IDENTIFIED HEREON IS CONSISTENT WITH THIS INFORMATION.

I CERTIFY THAT THIS PLAT MEETS THE REQUIREMENTS OF 27 VSA SECTION 1403 AND COMPLIES WITH VERMONT BOARD OF LAND SURVEYORS RULES, PART 5.4 AND 5.5 ADOPTED UNDER 26 VSA SECTION 254(A).

SIGNED: Timothy A. Patch
TIMOTHY A. PATCH, L.S. 680



REFERENCE SURVEY PLANS

STATE OF VERMONT AGENCY OF TRANSPORTATION		SURVEYED: SGC ENGINEERING
STATUTORY SURVEY		REVIEWED: TAP
TOWN OF MARSHFIELD		DATE: 04/01/2015
VERMONT US ROUTE 2		SCALE: NOT TO SCALE
APPROXIMATELY FROM PLAINFIELD TOWN LINE TO CABOT TOWN LINE		FILE: 212560ROW.DGN
		SHEET NO. 03 OF 64

PIN ID # 12X600

SUMMARY OF RIGHT-OF-WAY

TABLE OF PROPERTY ACQUISITION

Parcel Number	GRANTOR	GRANTEE	SHEET NO.	BEGINNING STATION	ENDING STATION	RIGHT		RECORDING DATA			REMARKS	
						TYPE	TITLE	DATE	BOOK	PAGE		
1	Town of Marshfield	State of Vermont	10-12	0+00	15+51.0	Easement	VS		Act No. 61 of the General Assembly, February 26, 1931			
		Town of Marshfield		0+00	15+51.0	Easement	RS	9/28/1809	1	156A (TR)		Alteration
2	Town of Marshfield	State of Vermont	12-26	15+51.0	131+85.4	Easement	VS		Act No. 61 of the General Assembly, February 26, 1931			
		Town of Marshfield		15+51.0	131+85.4	Easement	RS	7/15/1815	2	242 (TR)		
	Dix, Norman C. & Sally M.	State of Vermont	28+16.1 RT	28+31.1 RT	Channel	WD	6/6/1983	34	188			
	Dix, Norman C. & Sally M.	State of Vermont	28+29.5 RT		Culvert, drainage	WD	6/6/1983	34	188			
	Orton, Ruth B.	State of Vermont	28+16.1 RT	28+31.1 RT	Channel	QC	4/22/1983	34	189			
	Orton, Ruth B.	State of Vermont	28+29.5 RT		Culvert, drainage	QC	4/22/1983	34	189			
	Fletcher, Arthur E.	State of Vermont	84+06.5 RT	89+48.1 RT	Easement	QC	12/31/1931		(VAOT R)		Release	
	Griffith, V.D. & Lillian	State of Vermont	93+97.8 RT		Culvert & drainage	QC	5/22/1931	22	441			
	Martin, Curtis L. & Mabel F.	State of Vermont	129+21.4 RT		Culvert & drainage	QC	11/14/1931	22	447			
3	Town of Marshfield	State of Vermont	26-41	131+85.4	249+02.5 LT	Easement	VS		Act No. 61 of the General Assembly, February 26, 1931			
		Town of Marshfield		131+85.4	249+02.5 LT	Easement	RS	9/28/1801	1	36 (TR)		
		Town of Marshfield		131+85.4	249+02.5 LT	Easement	RS	7/15/1815	2	242 (TR)		
	Bickford, Charles E. & Barbara A.	State of Vermont	194+16.7 LT	195+17.2 LT	Ditch, drainage	WD	8/22/1996	48	417			
	Bickford, Charles E. & Barbara A.	State of Vermont	195+17.2	195+67.6	Install & maintain cattle pass	WD	8/22/1996	48	417			
	Bickford, Charles E. & Barbara A.	State of Vermont	195+17.2	196+00.8	Install & maintain culvert	WD	8/22/1996	48	417			
	Bickford, Charles E. & Barbara A.	State of Vermont	195+98.4 RT		Culvert, drainage	WD	8/22/1996	48	417			
4	Bemis Cameron	State of Vermont	41-42	249+02.5 LT	254+51.4 LT	Easement	D & A	12/31/1931		(VAOT R)	See F.A.P. 97D, Sheet 21	
5	Town of Marshfield	State of Vermont	42-48	249+02.5	249+02.5 LT	Easement	VS		Act No. 61 of the General Assembly, February 26, 1931			
		Town of Marshfield		249+02.5	249+02.5 LT	Easement	RS	9/28/1801	1	36 (TR)		
		Town of Marshfield		249+02.5	249+02.5 LT	Easement	RS	7/15/1815	2	242 (TR)		
6	Lamberton, Earl	State of Vermont	47-49	301+08.9 LT	309+12.9 RT	Easement	D & A	12/12/1931		(VAOT R)	See F.A.P. 97D, Sheets 24 & 25	
7	Town of Marshfield	State of Vermont	49-50				VS		Act No. 61 of the General Assembly, February 26, 1931			
		Smith, Earle R.		Town of Marshfield	309+12.9 LT	318+44.5 LT	Easement	D & A	12/10/1930		(VAOT R)	See F.A.P. 97D, Sheets 25 & 26
8	Town of Marshfield	State of Vermont	50-53	318+44.5	337+90.7 RT	Easement	VS		Act No. 61 of the General Assembly, February 26, 1931			
		Town of Marshfield		318+44.5	337+90.7 RT	Easement	RS	9/28/1801	1	36 (TR)		
		Town of Marshfield		318+44.5	337+90.7 RT	Easement	RS	7/15/1815	2	242 (TR)		
9	Bashaw, Henry V. & Eunice W.	State of Vermont	52	337+90.7 RT	338+56.3 RT	All R. T. & I.	WD	12/26/1967	28	252		
10	Sicely, Roy O. & Mildred K.	State of Vermont	52	338+56.3 RT	339+83.6 RT	All R. T. & I.	WD	12/26/1967	28	253		
11	Sicely, Minnie E.	State of Vermont	52-53	339+83.6 RT	340+87.1 RT	All R. T. & I.	WD	12/26/1967	28	251		
8	Town of Marshfield	State of Vermont	53-55	340+87.1 RT	356+97.5	Easement	VS		Act No. 61 of the General Assembly, February 26, 1931			
		Town of Marshfield		340+87.1 RT	356+97.5	Easement	RS	9/28/1801	1	36 (TR)		
		Town of Marshfield		340+87.1 RT	356+97.5	Easement	RS	7/15/1815	2	242 (TR)		
	Farrington, R.C. & Irene	State of Vermont	352+17.3 RT	355+92.0 RT	Slope	WD	8/15/1952	24	286		Slope Rights	
	A.S. & C.C. Gove	Town of Marshfield	354+90.5 LT	355+87.5 LT	Easement	RS	10/11/1882	3	443		Alteration	
	Blake, A.W. & Annie E.	State of Vermont	356+17.8 RT		Culvert & drainage	QC	5/22/1931	22	440			



TITLE ABBREVIATIONS:

VS VERMONT STATE STATUTE
 RS ROAD SURVEY
 WD WARRANTY DEED
 QC QUIT CLAIM
 ALL R. T. & I ALL RIGHT, TITLE & INTEREST
 D & A CLAIMED BY THE STATE OF VERMONT BY DEDICATION & ACCEPTANCE
 TR TOWN RECORD
 VAOT R VERMONT AGENCY OF TRANSPORTATION RECORD

I CERTIFY THAT THIS PLAT IS BASED ON INFORMATION ABSTRACTED FROM DOCUMENTS, PAROL EVIDENCE, AND PHYSICAL EVIDENCE. THE SURVEY WORK IDENTIFIED HEREON IS CONSISTENT WITH THIS INFORMATION.

I CERTIFY THAT THIS PLAT MEETS THE REQUIREMENTS OF 27 VSA SECTION 1403 AND COMPLIES WITH VERMONT BOARD OF LAND SURVEYORS RULES, PART 5.4 AND 5.5 ADOPTED UNDER 26 VSA SECTION 2544(A).

SIGNED: *Timothy A. Patch*
 TIMOTHY A. PATCH, L.S. 680



SUMMARY OF RIGHT-OF-WAY

STATE OF VERMONT AGENCY OF TRANSPORTATION



STATUTORY SURVEY
 TOWN OF MARSHFIELD
VERMONT US ROUTE 2
 APPROXIMATELY FROM PLAINFIELD
 TOWN LINE TO CABOT TOWN LINE

SURVEYED: SCC ENGINEERING
 REVIEWED: TAP
 DATE: 04/01/2015
 SCALE: NOT TO SCALE
 FILE: 212600ROW.DGN
 SHEET NO. 04 OF 64

SUMMARY OF RIGHT-OF-WAY

TABLE OF PROPERTY ACQUISITION

Parcel Number	GRANTOR	GRANTEE	SHEET NO.	BEGINNING STATION	ENDING STATION	RIGHT TYPE	TITLE	DATE	RECORDING DATA		REMARKS
									BOOK	PAGE	
12	Town of Marshfield	State of Vermont	55-64	356+97.5	432+42.9	Easement	VS		Act No. 61 of the General Assembly, February 26, 1931		
		Town of Marshfield		356+97.5	416+27.9	Easement	RS	10/13/1836	2	257 (TR)	
		Town of Marshfield		356+97.5	379+83.7	Easement	RS	11/5/1836	2	258 (TR)	Alteration
		Town of Marshfield		356+97.5	416+27.9	Easement	RS	1/13/1860	3	146 (TR)	
	Beaton, Franklin G.	State of Vermont		371+09.0 RT	379+25.7 RT	Slope	WD	4/16/1972	30	9	See project BP-028-3-7116, sheet 7,8
	Beaton, Franklin G.	State of Vermont		374+93.2 LT	382+24.0 LT	Slope	WD	4/16/1972	30	9	See project BP-028-3-7116, sheet 7,8
	Lashoones, Richard H. & Diane C.	State of Vermont		374+97.9 LT	382+65.3 LT	Slope	WD	5/2/1989	39	342	
	Lashoones, Richard H. & Diane C.	State of Vermont		376+33.2 LT		Culvert & ditch	WD	5/2/1989	39	342	
	Lashoones, Richard H. & Diane C.	State of Vermont		378+20.1 LT		Culvert & ditch	WD	5/2/1989	39	342	
	Roberts, John C. & Ruth S.	State of Vermont		379+25.7 RT	383+73.5 RT	Slope	WD	8/2/1972	30	68	See project BP-028-3-7116, sheet 8
	Roberts, John C. & Ruth S.	State of Vermont		381+56.5 LT		Culvert	WD	8/2/1972	30	68	
	Beaton, Franklin G.	State of Vermont		383+04.8 LT	384+73.0 LT	Slope	WD	4/16/1972	30	9	See project BP-028-3-7116, sheet 8
	Roberts, Ruth S.	State of Vermont		383+60.1 RT	383+87.6 RT	Slope	WD	3/21/1989	39	291	
	Roberts, Ruth S.	State of Vermont		383+61.1 RT	383+78.6 RT	Guardrail	WD	3/21/1989	39	291	
	Beaton, Franklin G.	State of Vermont		383+73.5 RT	386+56.4 RT	Slope	WD	4/16/1972	30	9	See project BP-028-3-7116, sheet 8
	Beaton, Franklin G.	State of Vermont		385+21.0 LT	391+33.7 LT	Slope	WD	4/16/1972	30	9	See project BP-028-3-7116, sheet 8
	Beaton, Franklin G.	State of Vermont		386+56.4 RT	388+75.7 RT	Slope	WD	4/16/1972	30	9	See project BP-028-3-7116, sheet 8
	Tibbets, E.H.	State of Vermont		386+62.9	400+44.1	Easement	QC	12/11/1931			(VAOT R) Release
	Beaton, Franklin G.	State of Vermont		387+66.9 LT		Culvert & drainage	WD	4/14/1972	30	9	
	Beaton, Franklin G.	State of Vermont		389+30.4 LT		Culvert & drainage	WD	4/15/1972	30	9	
	Beaton, Franklin G.	State of Vermont		391+36.1 RT	395+38.6 RT	Slope	WD	4/16/1972	30	9	See project BP-028-3-7116, sheet 8,9
	Beaton, Franklin G.	State of Vermont		394+76.9 LT	400+63.0 LT	Slope	WD	4/16/1972	30	9	See project BP-028-3-7116, sheet 9
	Beaton, Franklin G.	State of Vermont		395+04.4 LT		Culvert & drainage	WD	4/16/1972	30	9	
	Beaton, Franklin G.	State of Vermont		398+68.7 RT	404+66.2 RT	Slope	WD	8/22/1972	30	71	See project BP-028-3-7116, sheet 9
	Beaton, Franklin G.	State of Vermont		400+53.4 LT		Culvert & drainage	WD	4/17/1972	30	9	
	State of Vermont	Lashoones, Richard H. & Dianne C.		400+53.4 LT		Drainage	QC	3/1/1989	41	86	
	Beaton, Franklin G.	State of Vermont		403+66.2 RT	417+31.4	Slope	WD	4/16/1972	30	9	See project BP-028-3-7116, sheet 9,10
	Beaton, Franklin G.	State of Vermont		404+97.9 LT		Culvert & drainage	WD	4/18/1972	30	9	
	State of Vermont	Lashoones, Richard H. & Dianne C.		404+97.9 LT		Drainage	QC	3/1/1989	41	86	
	Beaton, Franklin G.	State of Vermont		406+08.4 RT	407+33.4 RT	Channel rights	WD	4/20/1972	30	9	
	Beaton, Franklin G.	State of Vermont		413+09.5 LT	417+33.1 LT	Slope	WD	4/16/1972	30	9	See project BP-028-3-7116, sheet 10
	Beaton, Franklin G.	State of Vermont		416+23.4 RT		Culvert & drainage	WD	4/19/1972	30	9	
13	Swortz, Walter F., Jr., & Ada; DiMatteo, Thomas J. & Jacqueline G.	State of Vermont	62-63	416+27.9 RT	423+35.0 RT	All R. T. & I.	WD	4/24/1978	32	221	
		State of Vermont		417+01.6 RT	425+26.0 RT	Slope	WD	4/24/1978	32	221	
		State of Vermont		417+04.0 RT	420+04.0 RT	Drainage channel	WD	4/24/1978	32	221	
		State of Vermont		417+62.6 RT	419+60.2 RT	All R. T. & I.	QC	11/24/1931	22	446	construct culvert & channel relocation
		State of Vermont		419+89.7 RT		Cul. + Drain	WD	4/24/1978	32	221	
		State of Vermont		421+41.3 LT	432+42.9 LT	Slope	WD	3/16/1978	32	159	

TITLE ABBREVIATIONS:


VS VERMONT STATE STATUTE
 RS ROAD SURVEY
 WD WARRANTY DEED
 QC QUIT CLAIM
 ALL R. T. & I ALL RIGHT, TITLE & INTEREST
 D & A CLAIMED BY THE STATE OF VERMONT BY DEDICATION & ACCEPTANCE

I CERTIFY THAT THIS PLAT IS BASED ON INFORMATION ABSTRACTED FROM DOCUMENTS, PAROL EVIDENCE, AND PHYSICAL EVIDENCE. THE SURVEY WORK IDENTIFIED HEREON IS CONSISTENT WITH THIS INFORMATION.

I CERTIFY THAT THIS PLAT MEETS THE REQUIREMENTS OF 27 VSA SECTION 1403 AND COMPLIES WITH VERMONT BOARD OF LAND SURVEYORS RULES, PART 5.4 AND 5.5 ADOPTED UNDER 26 VSA SECTION 2544(A).

SIGNED: *Timothy A. Patch*
 TIMOTHY A. PATCH, L.S. 680

RECEIVED
 APR 28 2015
 MARSHFIELD, VERMONT
 TOWN CLERK'S OFFICE



SUMMARY OF RIGHT-OF-WAY

STATE OF VERMONT
 AGENCY OF TRANSPORTATION



STATUTORY SURVEY
 TOWN OF MARSHFIELD
VERMONT US ROUTE 2
 APPROXIMATELY FROM PLAINFIELD
 TOWN LINE TO CABOT TOWN LINE

SURVEYED:
 SGC ENGINEERING
 REVIEWED:
 TAP
 DATE:
 04/01/2015
 SCALE:
 NOT TO SCALE
 FILE:
 z12x600ROW.DGN
 SHEET NO.
 05 OF 64

SUMMARY OF RIGHT-OF-WAY

TABLE OF PROPERTY ACQUISITION

Parcel Number	GRANTOR	GRANTEE	SHEET NO.	BEGINNING STATION	ENDING STATION	RIGHT		RECORDING DATA			REMARKS
						TYPE	TITLE	DATE	BOOK	PAGE	
14	Rogers, Kenneth A. & Son, Inc.	State of Vermont	63-64	421+70.0 LT	432+42.9 RT	All R. T. & I.	WD	3/16/1978	32	159	
	Swortz, Walter F., Jr., & Ada; DiMatteo, Thomas J. & Jacqueline G.	State of Vermont		423+51.5 RT		Cul. + Drain	WD	4/24/1978	32	221	
	Swortz, Walter F., Jr., & Ada; DiMatteo, Thomas J. & Jacqueline G.	State of Vermont		426+18.8 RT		Ditch	WD	4/24/1978	32	221	
	Swortz, Walter F., Jr., & Ada; DiMatteo, Thomas J. & Jacqueline G.	State of Vermont		427+10.1 RT	432+72.4 RT	Slope	WD	4/24/1978	32	221	
15	Swortz, Walter F., Jr., & Ada; DiMatteo, Thomas J. & Jacqueline G.	State of Vermont	63-64	428+47.0 RT	432+72.4 RT	All R. T. & I.	WD	4/24/1978	32	221	
	Swortz, Walter F., Jr., & Ada; DiMatteo, Thomas J. & Jacqueline G.	State of Vermont		431+02.0 RT		Cul + Ditch + Drain	WD	4/24/1978	32	221	
	Rogers, Kenneth A. & Son, Inc.	State of Vermont		431+02.0 LT		Culvert	WD	3/16/1978	32	159	

SET MONUMENT DETAIL TABLE						
MON NO.	NORTHING	EASTING	DESCRIPTION	STATION	OFFSET	SHEET NO.
20000	648676.22	1660761.56	TYPE B	0+38.93	LEFT 24.75'	10
20001	648636.85	1660791.57	TYPE B	0+38.93	RIGHT 24.75'	10
20002	648872.24	1661039.25	TYPE A	3+77.10	LEFT 24.75'	10
20003	648830.79	1661066.30	TYPE A	3+77.10	RIGHT 24.75'	10
20004	649057.34	1661322.83	TYPE B	7+15.75	LEFT 24.75'	11
20005	649015.89	1661349.89	TYPE B	7+15.75	RIGHT 24.75'	11
20006	649283.89	1661669.94	TYPE A	11+30.25	LEFT 24.75'	11
20007	649242.44	1661697.00	TYPE A	11+30.25	RIGHT 24.75'	11
20008	649590.95	1661995.70	TYPE B	15+89.07	LEFT 24.75'	12
20009	649561.50	1662035.48	TYPE B	15+89.07	RIGHT 24.75'	12
20010	649862.31	1662196.62	TYPE A	19+26.71	LEFT 24.75'	12
20011	649832.85	1662236.40	TYPE A	19+26.71	RIGHT 24.75'	12
20012	650124.29	1662407.28	UNMONUMENTED POINT	22+61	LEFT 24.75'	13
20013	650091.76	1662444.59	UNMONUMENTED POINT	22+61	RIGHT 24.75'	13
20014	650309.46	1662568.77	UNMONUMENTED POINT	25+06.70	LEFT 24.75'	13
20015	650276.93	1662606.07	TYPE B	25+06.70	RIGHT 24.75'	13
20016	650536.18	1662743.35	TYPE A	27+96.04	LEFT 24.75'	13
20017	650508.42	1662784.34	TYPE B	27+96.04	RIGHT 24.75'	13
20018	650684.55	1662843.82	TYPE B	29+75.22	LEFT 24.75'	14
20019	650656.79	1662884.81	UNMONUMENTED POINT	29+75.22	RIGHT 24.75'	14
20020	650997.70	1663165.45	TYPE A	34+17.16	LEFT 24.75'	14
20021	650955.99	1663192.10	TYPE A	34+17.16	RIGHT 24.75'	14
20022	651137.64	1663384.45	UNMONUMENTED POINT	36+77.06	LEFT 24.75'	15
20023	651095.92	1663411.11	TYPE B	36+77.06	RIGHT 24.75'	15
20024	651371.93	1663817.06	UNMONUMENTED POINT	41+65.88	LEFT 24.75'	15
20025	651326.82	1663837.43	TYPE A	41+65.88	RIGHT 24.75'	15
20026	651478.41	1664052.84	TYPE B	44+24.59	LEFT 24.75'	15
20027	651433.29	1664073.21	TYPE B	44+24.59	RIGHT 24.75'	15
20028	651638.99	1664289.28	TYPE A	47+20.37	LEFT 24.75'	16
20029	651603.42	1664323.71	TYPE A	47+20.37	RIGHT 24.75'	16
20030	651837.50	1664494.40	TYPE B	50+05.81	LEFT 24.75'	16
20031	651801.93	1664528.83	TYPE B	50+05.81	RIGHT 24.75'	16
20032	652077.43	1664802.56	TYPE A	53+91.80	LEFT 24.75'	17
20033	652035.34	1664828.61	TYPE A	53+91.80	RIGHT 24.75'	17
20034	652363.60	1665265.03	TYPE B	59+35.65	LEFT 24.75'	17
20035	652321.51	1665291.08	TYPE B	59+35.65	RIGHT 24.75'	17
20036	652535.95	1665690.80	TYPE A	63+88.80	LEFT 24.75'	18
20037	652487.59	1665701.37	UNMONUMENTED POINT	63+88.80	RIGHT 24.75'	18
20038	652710.17	1666219.01	UNMONUMENTED POINT	69+56.22	LEFT 24.75'	19
20039	652667.67	1666244.38	TYPE B	69+56.22	RIGHT 24.75'	19
20040	652966.30	1666648.07	TYPE A	74+55.92	LEFT 24.75'	19
20041	652923.80	1666673.44	TYPE B	74+55.92	RIGHT 24.75'	19

SET MONUMENT DETAIL TABLE						
MON NO.	NORTHING	EASTING	DESCRIPTION	STATION	OFFSET	SHEET NO.
20042	653039.24	1666743.53	TYPE B	75+81.98	LEFT 24.75'	19
20043	653003.59	1666777.88	TYPE B	75+81.98	RIGHT 24.75'	19
20044	653238.66	1666846.67	TYPE A	78+26.71	LEFT 24.75'	20
20045	653231.24	1666895.61	TYPE A	78+26.71	RIGHT 24.75'	20
20046	653442.95	1666877.65	TYPE B	80+33.33	LEFT 24.75'	20
20047	653435.53	1666926.59	TYPE B	80+33.33	RIGHT 24.75'	20
20048	653801.29	1666977.78	TYPE B	84+00.28	LEFT 24.75'	20
20049	653782.26	1667023.48	TYPE B	84+00.28	RIGHT 24.75'	20
20050	654328.48	1667060.81	UNMONUMENTED POINT	89+50.86	LEFT 24.75'	21
20051	654332.54	1667110.14	TYPE A	89+50.86	RIGHT 24.75'	21
20052	654719.16	1667028.68	TYPE B	93+42.86	LEFT 24.75'	22
20053	654723.22	1667078.01	TYPE B	93+42.86	RIGHT 24.75'	22
20054	655190.77	1667013.09	TYPE A	98+12.48	LEFT 24.75'	22
20055	655189.98	1667062.58	TYPE A	98+12.48	RIGHT 24.75'	22
20056	655465.11	1667017.48	TYPE B	100+86.86	LEFT 24.75'	23
20057	655464.32	1667066.97	TYPE B	100+86.86	RIGHT 24.75'	23
20058	655852.50	1667023.67	TYPE A	104+74.30	LEFT 24.75'	23
20059	655851.71	1667073.16	TYPE A	104+74.30	RIGHT 24.75'	23
20060	656302.98	1667006.34	TYPE B	109+28.03	LEFT 24.75'	24
20061	656307.57	1667055.62	TYPE B	109+28.03	RIGHT 24.75'	24
20062	656588.96	1666969.61	UNMONUMENTED POINT	112+18.14	LEFT 24.75'	24
20063	656596.97	1667018.46	TYPE A	112+18.14	RIGHT 24.75'	24
20064	656874.69	1666922.76	TYPE B	115+07.68	LEFT 24.75'	24
20065	656882.70	1666971.61	TYPE B	115+07.68	RIGHT 24.75'	24
20066	657310.30	1666851.33	TYPE B	119+49.11	LEFT 24.75'	25
20067	657318.31	1666900.18	TYPE B	119+49.11	RIGHT 24.75'	25
20068	657753.96	1666762.41	TYPE A	124+03.43	LEFT 24.75'	25
20069	657765.39	1666810.57	TYPE A	124+03.43	RIGHT 24.75'	25
20070	658149.10	1666721.78	TYPE B	127+95.33	LEFT 24.75'	26
20071	658154.11	1666771.46	TYPE B	128+01.84	RIGHT 24.75'	26
20072	658493.34	1666771.15	TYPE B	131+38.18	LEFT 24.75'	26
20073	658480.77	1666819.03	UNMONUMENTED POINT	131+38.18	RIGHT 24.75'	26
20074	659102.19	1666930.99	TYPE A	137+67.67	LEFT 24.75'	27
20075	659089.62	1666978.86	TYPE A	137+67.67	RIGHT 24.75'	27
20076	659435.23	1667046.40	TYPE B	141+16.68	LEFT 24.75'	28
20077	659415.48	1667091.78	TYPE B	141+16.68	RIGHT 24.75'	28
20078	659752.24	1667184.34	TYPE A	144+62.41	LEFT 24.75'	28
20079	659807.53	1667262.39	TYPE A	145+44.24	RIGHT 24.75'	28
20080	660128.51	1667348.08	TYPE B	148+72.76	LEFT 24.75'	29
20081	660108.76	1667393.47	TYPE B	148+72.76	RIGHT 24.75'	29
20082	660562.68	1667598.03	TYPE A	153+69.25	LEFT 24.75'	29
20083	660533.35	1667637.91	TYPE A	153+69.25	RIGHT 24.75'	29

SET MONUMENT DETAIL TABLE						
MON NO.	NORTHING	EASTING	DESCRIPTION	STATION	OFFSET	SHEET NO.
20084	660683.51	1667686.92	UNMONUMENTED POINT	155+19.24	LEFT 24.75'	29
20085	660654.17	1667726.79	UNMONUMENTED POINT	155+19.24	RIGHT 24.75'	29
20086	660904.26	1667877.92	TYPE A	158+07.54	LEFT 24.75'	30
20087	660887.27	1667931.46	TYPE A	158+34.10	RIGHT 24.75'	30
20088	661200.62	1668271.95	TYPE B	162+95.44	LEFT 24.75'	30
20089	661157.44	1668296.16	TYPE B	162+95.44	RIGHT 24.75'	30
20090	661508.42	1668820.70	TYPE B	169+24.63	LEFT 24.75'	31
20091	661465.25	1668844.92	TYPE B	169+24.63	RIGHT 24.75'	31
20092	661682.88	1669116.11	TYPE A	172+68.83	LEFT 24.75'	32
20093	661640.83	1669142.22	TYPE A	172+68.83	RIGHT 24.75'	32
20094	661824.88	1669344.75	TYPE B	175+37.98	LEFT 24.75'	32
20095	661782.82	1669370.87	UNMONUMENTED POINT	175+37.98	RIGHT 24.75'	32
20096	661928.43	1669521.38	TYPE B	177+41.48	LEFT 24.75'	32
20097	661885.10	1669545.32	TYPE A	177+41.48	RIGHT 24.75'	32
20098	662173.29	1669890.64	TYPE B	181+89.04	LEFT 24.75'	33
20099	662134.38	1669921.24	TYPE B	181+89.04	RIGHT 24.75'	33
20100	662583.52	1670310.81	TYPE A	187+82.69	LEFT 24.75'	33
20101	662552.01	1670348.98	TYPE A	187+82.69	RIGHT 24.75'	33
20102	662866.01	1670565.49	TYPE B	191+61	LEFT 24.75'	34
20103	662831.29	1670600.78	TYPE B	191+61	RIGHT 24.75'	34
20104	663082.77	1670778.69	TYPE A	194+65.04	LEFT 24.75'	34
20105	663048.06	1670813.99	TYPE A	194+65.04	RIGHT 24.75'	34
20106	663624.79	1671115.86	TYPE A	201+19.50	LEFT 24.75'	35
20107	663608.47	1671162.59	TYPE A	201+19.50	RIGHT 24.75'	35
20108	664094.06	1671279.66	TYPE B	206+16.54	LEFT 24.75'	36
20109	664077.75	1671326.40	TYPE B	206+16.54	RIGHT 24.75'	36
20110	664633.65	1671527.62	TYPE A	212+06.57	LEFT 24.75'	36
20111	664608.81	1671570.44	TYPE A	212+06.57	RIGHT 24.75'	36
20112	665030.99	1671801.06	TYPE A	216+85.56	LEFT 24.75'	37
20113	664999.87	1671839.55	TYPE A	216+85.56	RIGHT 24.75'	37
20114	665352.23	1672060.73	TYPE B	220+98.63	LEFT 24.75'	38
20115	665321.11	1672099.22	TYPE B	220+98.63	RIGHT 24.75'	38
20116	665728.79	1672365.11	TYPE B	225+82.82	LEFT 24.75'	38
20117	665697.67	1672403.60	TYPE A	225+82.82	RIGHT 24.75'	38
20118	665971.62	1672540.88	TYPE B	228+85.38	LEFT 24.75'	39
20119	665944.77	1672582.47	TYPE B	228+85.38	RIGHT 24.75'	39
20120	666541.08	1672727.53	TYPE A	235+03.97	LEFT 24.75'	39
20121	666538.10	1672776.95	TYPE A	235+03.97	RIGHT 24.75'	39
20122	666887.48	1672737.80	TYPE B	238+52.26	LEFT 24.75'	40
20123	666887.82	1672787.30	TYPE B	238+52.26	RIGHT 24.75'	40
20124	667377.21	1672734.40	TYPE A	243+42	LEFT 24.75'	40
20125	667377.55	1672783.90	TYPE A	243+42	RIGHT 24.75'	40

SUMMARY OF RIGHT-OF-WAY AND MONUMENT DETAIL TABLE

STATE OF VERMONT AGENCY OF TRANSPORTATION

STATUTORY SURVEY
TOWN OF MARSHFIELD
VERMONT US ROUTE 2
APPROXIMATELY FROM PLAINFIELD
TOWN LINE TO CABOT TOWN LINE

ORIGINAL DRAWING - INK ON POLYESTER FILM MEETING THE REQUIREMENTS OF 27 V.S.A. § 1403

SET MONUMENT DETAIL TABLE with columns: MON NO., NORTHING, EASTING, DESCRIPTION, STATION, OFFSET, SHEET NO.

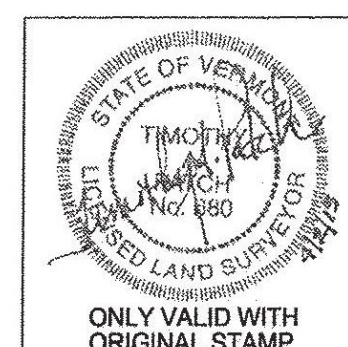
SET MONUMENT DETAIL TABLE with columns: MON NO., NORTHING, EASTING, DESCRIPTION, STATION, OFFSET, SHEET NO.

FOUND MONUMENT DETAIL TABLE with columns: MON NO., NORTHING, EASTING, DESCRIPTION, STATION, OFFSET, SHEET NO.

PIN ID # 12X600

RECEIVED APR 28 2015 MARSHFIELD, VERMONT TOWN CLERK'S OFFICE

I CERTIFY THAT THIS PLAT IS BASED ON INFORMATION ABSTRACTED FROM DOCUMENTS, PAROL EVIDENCE, AND PHYSICAL EVIDENCE... SIGNED: Timothy A. Patch, L.S. 680



MONUMENT DETAIL TABLE STATE OF VERMONT AGENCY OF TRANSPORTATION STATUTORY SURVEY TOWN OF MARSHFIELD VERMONT US ROUTE 2 APPROXIMATELY FROM PLAINFIELD TOWN LINE TO CABOT TOWN LINE

SURVEYED: SDC ENGINEERING REVIEWED: TAP DATE: 04/02/2015 SCALE: NOT TO SCALE FILE: 212600ROW.DGN SHEET NO. 07 OF 64

ORIGINAL DRAWING - INK ON POLYESTER FILM MEETING THE REQUIREMENTS OF 27 V.S.A. § 1403

PIN ID # 12X600

FOUND MONUMENT DETAIL TABLE						
MON NO.	NORTHING	EASTING	DESCRIPTION	STATION	OFFSET	SHEET NO.
45	665701.89	1672327.41	5/8" REBAR WITH CAP "WR HASE-542VT"	225+38.20	LEFT 37.16'	38
46	665671.09	1672391.02	5/8" REBAR WITH CAP "VAN IDERSTENE 719"	225+54.24	RIGHT 31.68'	38
47	666441.29	1672707.28	5/8" REBAR WITH CAP "DWIGHT BAKER 317"	234+00.03	LEFT 34.62'	39
48	666473.71	1672843.25	5/8" REBAR 0.5' ABOVE GRADE	234+48.12	RIGHT 96.21'	39
49	666625.54	1672791.10	5/8" REBAR 0.2' BELOW GRADE	235+91.70	RIGHT 33.96'	39
50	666874.85	1672945.05	3/8" REBAR WITH CAP "TOWNE 521" 0.1' ABOVE GRADE	238+38.71	RIGHT 182.42'	40
51	667992.17	1672897.39	5/8" REBAR WITH CAP "WR HASE-542VT"	249+73.48	LEFT 27.86'	41
52	668016.94	1672977.06	5/8" REBAR	250+29.59	RIGHT 33.89'	41
53	668692.44	1673191.67	5/8" REBAR	257+33.02	RIGHT 32.06'	42
54	669595.52	1673403.91	5/8" REBAR DISTURBED (SHOT AT BASE)	266+72.25	RIGHT 25.39'	43
55	669757.21	1673472.63	5/8" REBAR WITH CAP "PROP DESIGN MONTPELIER"	268+47.93	RIGHT 25.58'	43
56	671043.98	1674355.37	5/8" REBAR 1.0' ABOVE GRADE	284+28.24	RIGHT 22.27'	45
57	671955.12	1674872.29	1/2" IRON PIPE 2.0' ABOVE GRADE	294+70.79	LEFT 25.16'	47
58	672209.17	1675149.44	5/8" REBAR 2.0' ABOVE GRADE	298+40.41	LEFT 30.81'	47
59	672342.76	1675317.04	2" IRON ROD EMBEDDED IN 16" CEDAR TREE	300+54.05	LEFT 47.74'	47
60	672460.92	1675436.38	3.25" BRASS DISK VAO T A96012	302+19.07	LEFT 78.89'	48
61	672796.39	1676027.31	5/8" REBAR	308+96.54	LEFT 26.27'	49
62	672765.68	1676095.79	5/8" REBAR WITH CAP "WR CHASE 542"	309+36.11	RIGHT 37.5'	49
63	673247.57	1676781.36	5/8" REBAR WITH CAP "WR CHASE 542"	317+73.95	RIGHT 21.74'	50
64	673579.56	1677142.36	1" ROD 0.1' BELOW GRADE	322+66.93	LEFT 31.97'	50
65	673534.44	1677190.46	1" PIPE 0.1' BELOW GRADE	322+67.40	RIGHT 33.98'	50
66	673794.86	1677278.52	1" PIPE 1.4' ABOVE GRADE	325+33.98	LEFT 31.21'	51
67	674360.74	1677687.39	5/8" REBAR	332+23.45	LEFT 34.73'	51
68	674391.56	1677720.22	5/8" REBAR DISTURBED (SHOT AT BASE)	332+67.51	LEFT 36.32'	52
69	674404.04	1677739.01	5/8" REBAR WITH CAP "R BELL 638"	332+89.46	LEFT 33.79'	52
70	674539.37	1677923.43	5/8" REBAR WITH CAP "DWIGHT BAKER 317"	335+16.29	LEFT 32.48'	52
71	674850.24	1678478.33	5/8" REBAR WITH CAP "DWIGHT BAKER 317"	341+48.19	LEFT 30.25'	53
72	674833.03	1678606.56	5/8" REBAR	342+75.87	LEFT 28.19'	53
73	674822.79	1678741.75	5/8" REBAR	344+13.27	LEFT 27.85'	53
74	674759.48	1678911.43	3/8" REBAR	345+82.82	RIGHT 35.2'	53
75	674764.85	1678976.92	METAL FENCE POST	346+47.47	RIGHT 33.26'	53
76	674773.63	1679071.33	3/8" REBAR WITH CAP "TRAV PT LS 317"	347+40.86	RIGHT 32.93'	53
77	674783.55	1679138.49	5/8" REBAR WITH CAP "DWIGHT BAKER 317"	348+05.79	RIGHT 31.26'	53
78	674797.99	1679234.57	5/8" REBAR WITH CAP "DWIGHT BAKER 317"	349+03.46	RIGHT 32.99'	54
79	674819.13	1679337.04	REBAR	350+05.49	RIGHT 34.1'	54
80	674821.19	1679339.85	REBAR WITH CAP "DWIGHT BAKER 317" IN PAVEMENT	350+08.58	RIGHT 32.86'	54
81	674832.92	1679341.01	REBAR WITH CAP "DWIGHT BAKER 317"	350+12.67	RIGHT 21.88'	54
82	674897.21	1679325.30	5/8" PIPE NB	350+15.22	LEFT 44.26'	54
83	674864.14	1679411.70	REBAR WITH CAP "DWIGHT BAKER 317"	350+87.50	RIGHT 15.64'	54

FOUND MONUMENT DETAIL TABLE						
MON NO.	NORTHING	EASTING	DESCRIPTION	STATION	OFFSET	SHEET NO.
84	674851.06	1679430.39	5/8" REBAR WITH CAP "DWIGHT BAKER 317"	350+99.12	RIGHT 35.01'	54
85	674901.14	1679526.09	5/8" REBAR WITH CAP "DWIGHT BAKER 317"	352+10.44	RIGHT 18.42'	54
86	674916.57	1679642.50	5/8" REBAR WITH CAP "DWIGHT BAKER 317" 0.7' ABOVE GRADE	353+30.76	RIGHT 21.55'	54
87	675091.49	1679643.35	5/8" REBAR 2.0' ABOVE GRADE	353+49.49	LEFT 152.36'	54
88	675078.34	1679762.85	1" PIPE 1.0' ABOVE GRADE	354+67.02	LEFT 127.07'	54
89	674727.83	1679808.44	3.25" BRASS DISK VAO T A96013	354+76.54	RIGHT 226.27'	54
90	675044.02	1679780.49	5/8" REBAR WITH CAP "JOHN THETFORD" 1.0' ABOVE GRADE	354+81.05	LEFT 91.12'	54
91	674886.35	1679835.51	5/8" REBAR WITH CAP "DWIGHT BAKER 317"	355+19.67	RIGHT 71.35'	54
92	674934.67	1679833.84	5/8" REBAR WITH CAP "DWIGHT BAKER 317" 0.9' ABOVE GRADE	355+22.95	RIGHT 23.11'	54
93	674930.81	1679862.35	5/8" REBAR WITH CAP "DWIGHT BAKER 317"	355+50.91	RIGHT 29.87'	54
94	674996.64	1679974.30	5/8" REBAR	356+69.01	LEFT 24.18'	55
95	674997.58	1679985.01	1" ROD 0.3' BELOW GRADE	356+79.75	LEFT 24.02'	55
96	674889.13	1680004.02	6"X6" GRANITE BOUND WITH "HI SCREW" IN TOP	356+87.58	RIGHT 85.8'	55
97	675009.34	1679998.96	5/8" REBAR WITH CAP "VT AOT TRAV PT"	356+94.84	LEFT 34.29'	55
98	674956.25	1680059.02	REBAR WITH CAP "DWIGHT BAKER 317"	357+49.23	RIGHT 24.59'	55
99	674963.17	1680132.65	REBAR AND CAP	358+23.29	RIGHT 24.83'	55
100	675037.89	1680319.57	5/8" REBAR AND CAP	360+16.31	LEFT 32.55'	55
101	675044.92	1680466.06	5/8" REBAR WITH CAP "DWIGHT BAKER 317" 0.4' ABOVE GRADE	361+62.84	LEFT 26.35'	55
102	675047.60	1680497.13	5/8" REBAR WITH CAP "DWIGHT BAKER 317"	361+94.02	LEFT 26.22'	55
103	675087.37	1680515.67	5/8" REBAR WITH CAP "DWIGHT BAKER 317"	362+16.07	LEFT 64.15'	55
104	675062.06	1680663.34	5/8" REBAR	363+61.43	LEFT 25.47'	55
105	675013.22	1680672.69	5/8" REBAR	363+65.10	RIGHT 24.12'	55
106	675074.76	1680746.37	5/8" REBAR	364+48.49	LEFT 23.54'	55
107	675039.22	1680802.73	5/8" REBAR WITH CAP "SUNWISE GINETT 598"	364+93.34	RIGHT 25.7'	56
108	675495.12	1681248.16	5/8" REBAR WITH CAP "R BELL 638" 0.1' ABOVE GRADE	371+30.88	LEFT 92.59'	56
109	675428.38	1681347.86	5/8" REBAR	371+57.57	RIGHT 24.37'	56
110	675920.63	1681962.88	8"X8" CONCRETE BOUND WITH CAP "VT 1972"	379+50.92	RIGHT 36.62'	57
111	676109.01	1682491.34	3.25" BRASS DISK VAO T A96014	385+38.60	RIGHT 40.92'	58
112	677198.58	1683952.85	3.25" BRASS DISK VAO T A96015	403+84.07	LEFT 53.06'	60
113	677246.31	1684200.34	1" PIPE 0.8' ABOVE GRADE	406+35.60	LEFT 36.93'	61
114	677990.32	1685451.31	5/8" REBAR WITH CAP "VT AOT TRAV PT"	421+24.40	RIGHT 24.98'	63
115	678068.62	1685465.88	4"X4" CONCRETE BOUND WITH DRILL HOLE	421+70.05	LEFT 40'	63
116	678596.08	1686303.67	1 1/2" PIPE 0.4' ABOVE GRADE FOUND NEAR TOWN LINE	431+70.23	LEFT 120.9'	64

US ROUTE 2 RIGHT OF WAY CENTER LINE				
LINE/CURVE	LENGTH	RADIUS	LINE/CHORD BEARING	CHORD LENGTH
L1	38.93		N52° 41' 40"E	
C1	338.17	4641.03	N54° 46' 50"E	338.10
L2	753.15		N56° 52' 00"E	
C2	458.82	1291.75	N46° 41' 30"E	456.41
L3	337.64		N36° 31' 00"E	
C3	334.29	4187.80	N38° 48' 10"E	334.20
L4	245.70		N41° 05' 30"E	
C4	289.34	2373.28	N37° 35' 50"E	289.16
L5	179.19		N34° 06' 20"E	
C5	441.94	1085.89	N45° 45' 50"E	438.89
L6	259.90		N57° 25' 30"E	
C6	488.83	3385.35	N61° 33' 40"E	488.40
L7	258.71		N65° 41' 50"E	
C7	295.78	857.70	N55° 49' 00"E	294.31
L8	285.44		N45° 56' 20"E	
C8	385.98	1796.01	N52° 05' 40"E	385.24
L9	543.85		N58° 15' 10"E	
C9	453.15	1336.89	N67° 57' 40"E	450.98
L10	200.71		N77° 40' 20"E	
C10	366.72	1135.25	N68° 25' 10"E	365.13
L11	499.70		N59° 09' 50"E	
C11	126.06	551.64	N52° 37' 00"E	125.78
C12	244.73	374.43	N27° 20' 50"E	240.40
L12	206.63		N08° 37' 20"E	
C13	366.95	1503.85	N15° 36' 40"E	366.04
C14	550.57	1155.32	N08° 57' 00"E	545.38
L13	392.00		N04° 42' 10"W	
C15	469.63	4789.62	N01° 53' 30"W	469.44
L14	661.81		N00° 55' 00"E	
C16	743.84	4166.85	N04° 11' 50"W	742.86
L15	730.97		N09° 18' 40"W	
C17	454.32	6439.25	N11° 20' 00"W	454.23
C18	734.75	1500.09	N00° 40' 40"E	727.43
L16	629.48		N14° 42' 30"E	
C19	349.02	2270.42	N19° 06' 50"E	348.67
L17	756.08		N23° 31' 00"E	
C20	496.48	2218.14	N29° 55' 40"E	495.45
L18	150.00		N36° 20' 30"E	
C21	776.20	1824.89	N48° 31' 30"E	770.36
L19	629.19		N60° 42' 40"E	
C22	344.21	7724.20	N59° 26' 10"E	344.18
L20	269.15		N58° 09' 30"E	
C23	203.50	3993.17	N59° 37' 10"E	203.48
C24	1041.21	2770.87	N50° 18' 50"E	1035.09
C25	378.31	4354.94	N42° 02' 10"E	378.19
L21	304.05		N44° 31' 30"E	
C26	654.46	1483.10	N31° 53' 00"E	649.16
L22	497.04		N19° 14' 30"E	
C27	1069.03	3107.99	N29° 05' 40"E	1063.76
L23	897.26		N38° 57' 00"E	
C28	302.55	2840.93	N35° 54' 00"E	302.41
C29	618.59	1205.55	N18° 08' 50"E	611.83
L24	31.11		N03° 26' 50"E	
C30	317.18	4724.72	N01° 31' 30"E	317.12
L25	489.74		N00° 23' 50"W	
C31	488.90	1103.38	N12° 17' 40"E	484.91
L26	396.67		N24° 59' 20"E	
C32	427.28	1410.30	N16° 18' 30"E	425.65
L27	320.53		N07° 37' 50"E	
C33	656.35	2452.44	N15° 17' 50"E	654.40
L28	465.76		N22° 57' 50"E	
C34	787.07	2138.43	N33° 30' 30"E	782.64
L29	166.35		N44° 03' 10"E	
C35	699.57	2790.51	N36° 52' 10"E	697.74
L30	450.31		N29° 41' 20"E	
C36	640.86	1396.91	N42° 49' 50"E	635.26


MONUMENT DETAIL TABLE AND ROW CENTERLINE LINE & CURVE TABLE

I CERTIFY THAT THIS PLAT IS BASED ON INFORMATION ABSTRACTED FROM DOCUMENTS, PAROL EVIDENCE, AND PHYSICAL EVIDENCE. THE SURVEY WORK IDENTIFIED HEREON IS CONSISTENT WITH THIS INFORMATION.

I CERTIFY THAT THIS PLAT MEETS THE REQUIREMENTS OF 27 VSA SECTION 1403 AND COMPLIES WITH VERMONT BOARD OF LAND SURVEYORS RULES, PART 5.4 AND 5.5 ADOPTED UNDER 26 VSA SECTION 754(A).

SIGNED: Timothy A. Patch, L.S. 680

RECEIVED APR 28 2015 MARSHFIELD, VERMONT TOWN CLERK'S OFFICE



STATE OF VERMONT AGENCY OF TRANSPORTATION STATUTORY SURVEY TOWN OF MARSHFIELD VERMONT US ROUTE 2 APPROXIMATELY FROM PLAINFIELD TOWN LINE TO CABOT TOWN LINE

SURVEYED: SGC ENGINEERING REVIEWED: TAP DATE: 04/01/2015 SCALE: NOT TO SCALE FILE: 212806ROW.DGN SHEET NO. 08 OF 64

ORIGINAL DRAWING - INK ON POLYESTER FILM MEETING THE REQUIREMENTS OF 27 V.S.A. § 1403

US ROUTE 2 RIGHT OF WAY CENTER LINE table with columns: LINE/CURVE, LENGTH, RADIUS, LINE/CHORD BEARING, CHORD LENGTH. Rows include L31, C37, C38, C39, C40, L32, C41, C42, C43, C44, L33, C45, L34, C46, C47, L35, C48, L36, C49, L37, C50, L38, C51, L39, C52, L40, L41, C53, L42, C54, L43, C55.

RIGHT OF WAY LIMIT LINE/CURVE TABLE (LEFT) table with columns: NUMBER, LENGTH, RADIUS, LINE/CHORD BEARING, CHORD LENGTH. Rows include L45, C56, L46, C57, L47, C58, L48, C59, L49, C60, L50, C61, C62, C63, L53, C64, L54, C65, L55, C66, C67, L56, C68, C69, L57, C70, L58, C71, L59, C72, C73, L60, C74, L61, C75, L62, C76, L63, C77, L64, C78, C79, C80, L65, C81, L66, C82, L67, C83, C84, L68, C85, L69, C86, L70, C87, L71, C88, L72, C89, L73, C90, L74, C91.

RIGHT OF WAY LIMIT LINE/CURVE TABLE (LEFT) table with columns: NUMBER, LENGTH, RADIUS, LINE/CHORD BEARING, CHORD LENGTH. Rows include L75, C92, L76, C93, L77, L78, L79, L80, L81, L82, L83, L84, L85, L86, L87, C94, C95, C96, C97, L88, C98, C99, C100, C101, L89, C102, L90, C103, C104, L91, C105, L92, C106, L93, C107, L94, C108, L95, C109, L96, L97, C110, L98, C111, L99, C112, L100, C113.

RIGHT OF WAY LIMIT LINE/CURVE TABLE (RIGHT) table with columns: NUMBER, LENGTH, RADIUS, LINE/CHORD BEARING, CHORD LENGTH. Rows include L101, C114, L102, C115, L103, C116, L104, C117, L105, C118, L106, C119, L107, C120, L108, C121, L109, C122, L110, C123, L111, C124, C125, L112, C126, C127, L113, C128, L114, C129, L115, C130, C131, L116, C132, L117, C133, L118, C134, L119, C135, L120, C136, C137, C138, L121, C139, L122, C140, L123, C141, C142, L124, C143, L125, C144, L126, L127, L128, C145, L129, C146, L130, C147, L131, C148.

RIGHT OF WAY LIMIT LINE/CURVE TABLE (RIGHT) table with columns: NUMBER, LENGTH, RADIUS, LINE/CHORD BEARING, CHORD LENGTH. Rows include L132, C149, L133, C150, L134, L135, L136, L137, L138, L139, L140, L141, L142, L143, C151, C152, C153, C154, L144, C155, C156, C157, C158, L145, C159, L146, C160, C161, L147, C162, L148, C163, L149, C164, L150, C165, L151, C166, L152, L153, L154, C167, L155, L156, L157, C168, L158, L159, L160, C169.


ROW CENTER LINE & CURVE TABLE, RIGHT OF WAY LIMIT LINE & CURVE TABLES

RECEIVED APR 28 2015 MARSHFIELD, VERMONT TOWN CLERK'S OFFICE

I CERTIFY THAT THIS PLAT IS BASED ON INFORMATION ABSTRACTED FROM DOCUMENTS, PAROL EVIDENCE, AND PHYSICAL EVIDENCE. THE SURVEY WORK IDENTIFIED HEREIN IS CONSISTENT WITH THIS INFORMATION.

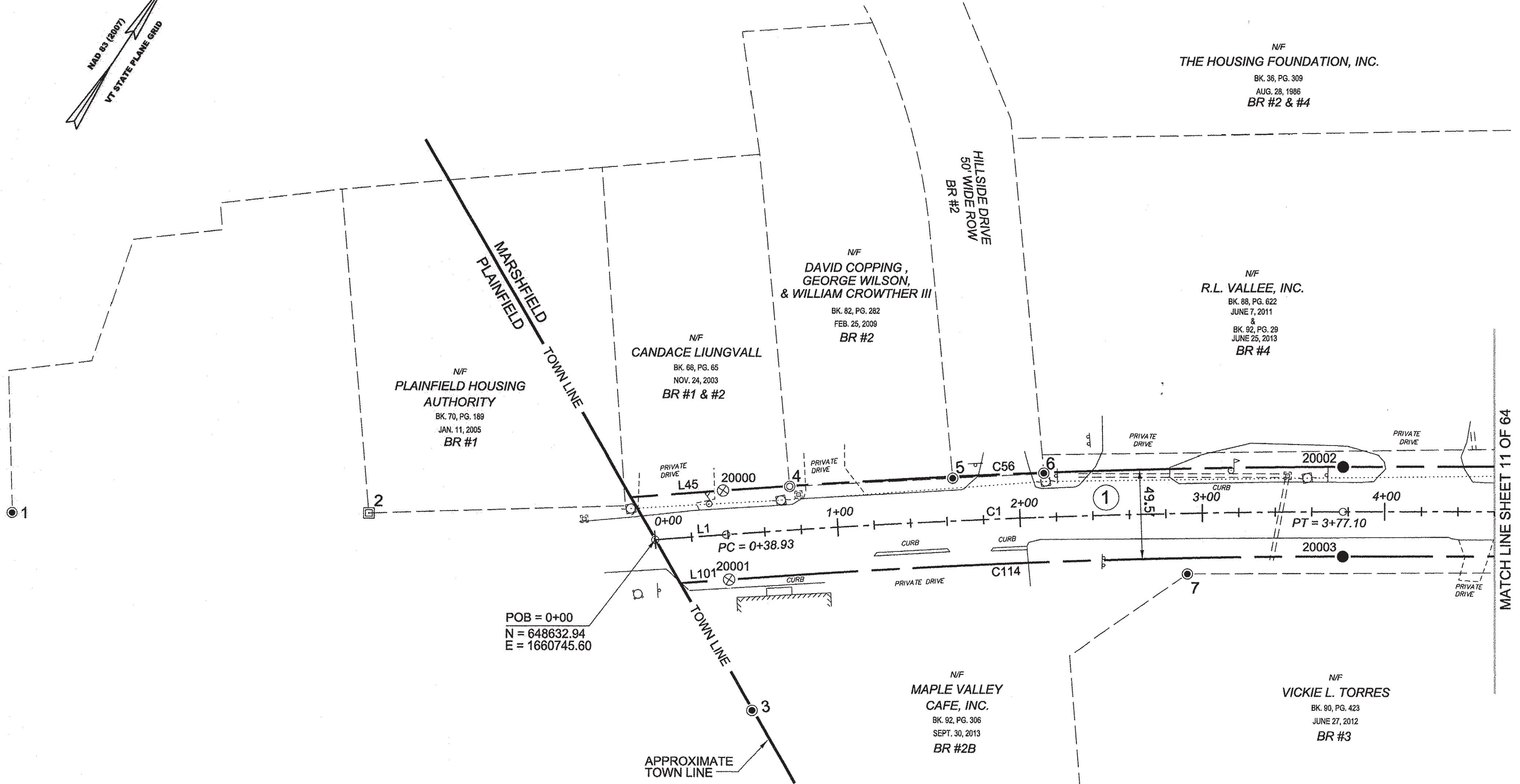
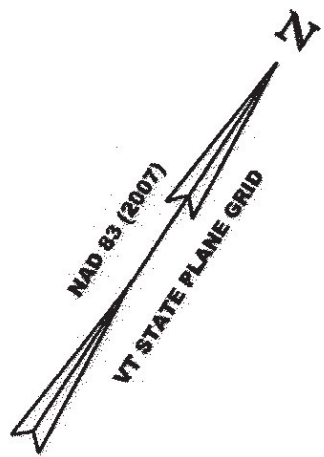
I CERTIFY THAT THIS PLAT MEETS THE REQUIREMENTS OF 27 V.S.A. SECTION 1403 AND COMPLIES WITH VERMONT BOARD OF LAND SURVEYORS RULES, PART 5.4 AND 5.5 ADOPTED UNDER 26 V.S.A. SECTION 2644(A).

SIGNED: Timothy A. Patch, L.S. 680



STATE OF VERMONT AGENCY OF TRANSPORTATION STATUTORY SURVEY TOWN OF MARSHFIELD VERMONT US ROUTE 2 APPROXIMATELY FROM PLAINFIELD TOWN LINE TO CABOT TOWN LINE. Includes VTrans logo and survey details.

PIN ID # 12X600



ORIGINAL DRAWING - INK ON POLYESTER FILM MEETING THE REQUIREMENTS OF 27 V.S.A. § 1403

PIN ID # 12X600

RECEIVED
APR 28 2015
MARSHFIELD, VERMONT
TOWN CLERK'S OFFICE


LEGEND:
SEE SHEET 1 OF 64

NOTES:
SEE SHEETS 2 & 3 OF 64

MONUMENT TABLE:
SEE SHEETS 6, 7, 8 OF 64

ROW CENTER LINE TABLE:
SEE SHEET 8 OF 64


ROW LIMIT LINE & CURVE TABLES:
SEE SHEET 9 OF 64



I CERTIFY THAT THIS PLAT IS BASED ON INFORMATION ABSTRACTED FROM DOCUMENTS, PAROL EVIDENCE, AND PHYSICAL EVIDENCE. THE SURVEY WORK IDENTIFIED HEREON IS CONSISTENT WITH THIS INFORMATION.

I CERTIFY THAT THIS PLAT MEETS THE REQUIREMENTS OF 27 VSA SECTION 1403 AND COMPLIES WITH VERMONT BOARD OF LAND SURVEYORS RULES, PART 5.4 AND 5.5 ADOPTED UNDER 26 VSA SECTION 2544(A).


SIGNER: *Timothy A. Patch*
TIMOTHY A. PATCH, L.S. 680



STATE OF VERMONT AGENCY OF TRANSPORTATION		 STATUTORY SURVEY TOWN OF MARSHFIELD VERMONT US ROUTE 2 APPROXIMATELY FROM PLAINFIELD TOWN LINE TO CABOT TOWN LINE	SURVEYED: SGC ENGINEERING REVIEWED: TAP
 ONLY VALID WITH ORIGINAL STAMP			DATE: 04/01/2015 SCALE: 1"=40' FILE: 272600ROW.DGN SHEET NO. 10 OF 64

ORIGINAL DRAWING - INK ON POLYESTER FILM MEETING THE REQUIREMENTS OF 27 V.S.A. § 1403

PIN ID # 12X600



N/F
THE HOUSING FOUNDATION, INC.
BK. 36, PG. 309
AUG. 28, 1986
BR #2 & #4

N/F
MARILYN J. PREMONT (DAVIS)
BK. 36, PG. 76
FEB. 4, 1977
BR #4

N/F
NORMAN DIX REVOCABLE TRUST
BK. 89, PG. 875
MAR. 3, 2012
BR #6

N/F
WYOMING LODGE
#80 F & AM
BK. 37, PG. 269
JUNE 30, 1987
BR #5 & BR #6

N/F
VICKIE L. TORRES
BK. 90, PG. 423
JUNE 27, 2012
BR #3

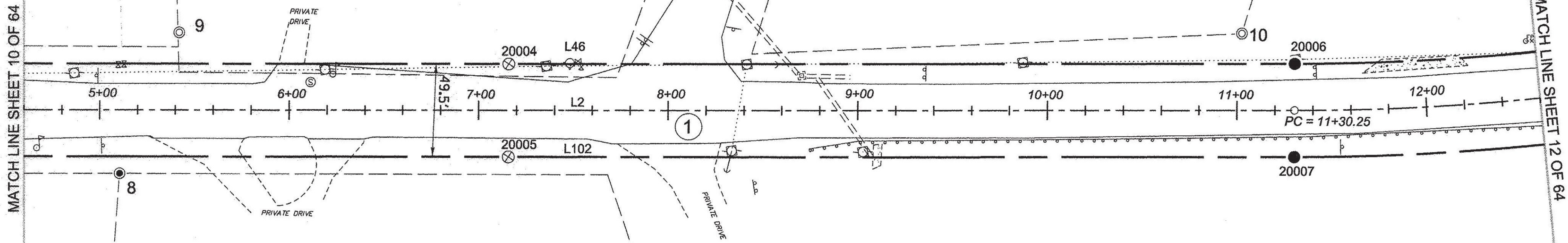
N/F
WANDA L. BERTE
BK. 87, PG. 229
OCT. 29, 2010
BR #3

N/F
TODD D. BERTE
BK. 80, PG. 277
MAY 1, 2008
BR #3

HOLLISTER HILL T.H. #42
VOLUME 1, PAGE 87
SEPTEMBER 15, 1808
3' RODS WIDE ROW

MATCH LINE SHEET 10 OF 64

MATCH LINE SHEET 12 OF 64




LEGEND:
SEE SHEET 1 OF 64
NOTES:
SEE SHEETS 2 & 3 OF 64
MONUMENT TABLE:
SEE SHEETS 6,7,8 OF 64
ROW CENTER LINE TABLE:
SEE SHEET 8 OF 64
ROW LIMIT LINE & CURVE TABLES:
SEE SHEET 9 OF 64


I CERTIFY THAT THIS PLAT IS BASED ON INFORMATION ABSTRACTED FROM DOCUMENTS, PAROL EVIDENCE, AND PHYSICAL EVIDENCE. THE SURVEY WORK IDENTIFIED HEREON IS CONSISTENT WITH THIS INFORMATION.

I CERTIFY THAT THIS PLAT MEETS THE REQUIREMENTS OF 27 VSA SECTION 1403 AND COMPLIES WITH VERMONT BOARD OF LAND SURVEYORS RULES, PART 5.4 AND 5.5 ADOPTED UNDER 26 VSA SECTION 2544(A).

SIGNED: *Timothy A. Patch*
TIMOTHY A. PATCH, L.S. 680



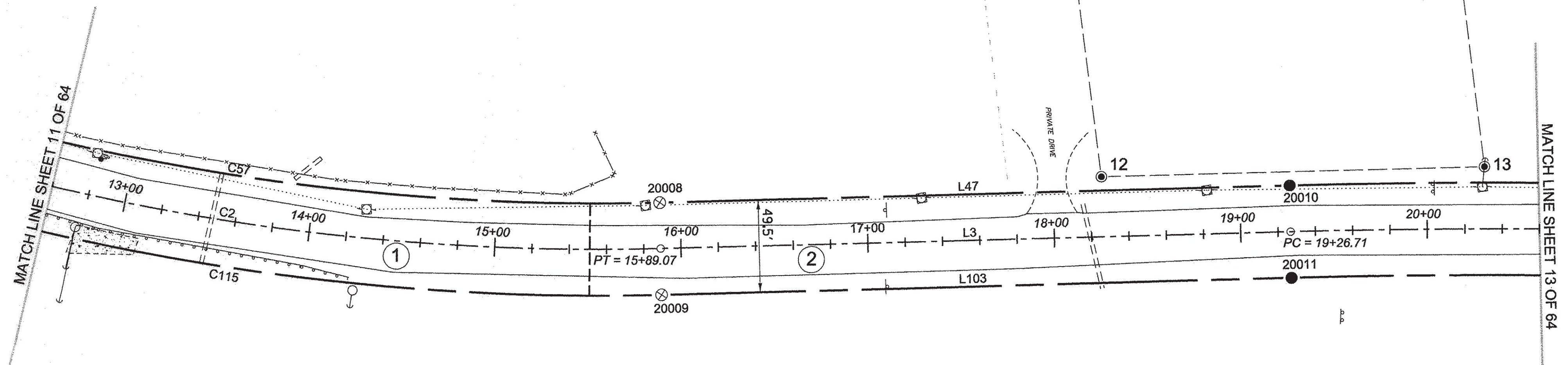
STATE OF VERMONT AGENCY OF TRANSPORTATION		STATUTORY SURVEY TOWN OF MARSHFIELD VERMONT US ROUTE 2 APPROXIMATELY FROM PLAINFIELD TOWN LINE TO CABOT TOWN LINE	SURVEYED: SGC ENGINEERING REVIEWED: TAP
			DATE: 04/01/2015 SCALE: 1"=40' FILE: z12x600ROW.DGN SHEET NO. 11 OF 64



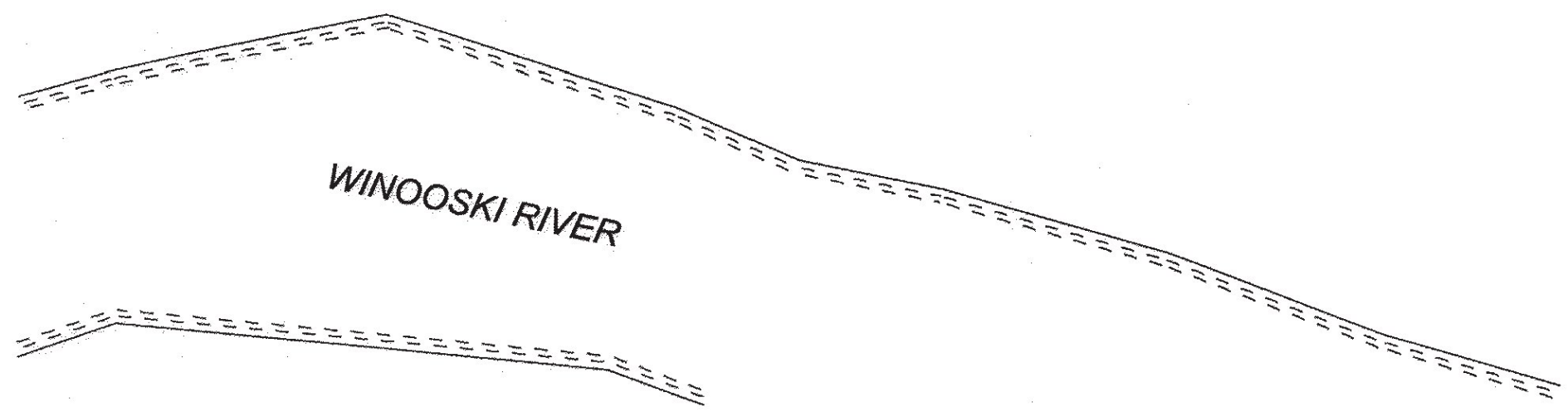
N/F
NORMAN DIX REVOCABLE TRUST
 BK. 89, PG. 875
 MAR. 3, 2012
 BR #6

50' ROW
 DIX TO BAPTIST CHURCH
 BK. 34, PG. 140
 BR #6 & #6B

N/F
MACEDONIA BAPTIST CHURCH
 BK. 33, PG. 316
 DEC. 18, 1980
 BR #6 & #6B



N/F
TODD D. BERTE
 BK. 80, PG. 277
 MAY 1, 2008
 BR #3




RECEIVED
 APR 28 2015
 MARSHFIELD, VERMONT
 TOWN CLERK'S OFFICE

LEGEND:
 SEE SHEET 1 OF 64
NOTES:
 SEE SHEETS 2 & 3 OF 64
MONUMENT TABLE:
 SEE SHEETS 6, 7, 8 OF 64
ROW CENTER LINE TABLE:
 SEE SHEET 8 OF 64
ROW LIMIT LINE & CURVE TABLES:
 SEE SHEET 9 OF 64

I CERTIFY THAT THIS PLAT IS BASED ON INFORMATION ABSTRACTED FROM DOCUMENTS, PAROL EVIDENCE, AND PHYSICAL EVIDENCE. THE SURVEY WORK IDENTIFIED HEREON IS CONSISTENT WITH THIS INFORMATION.

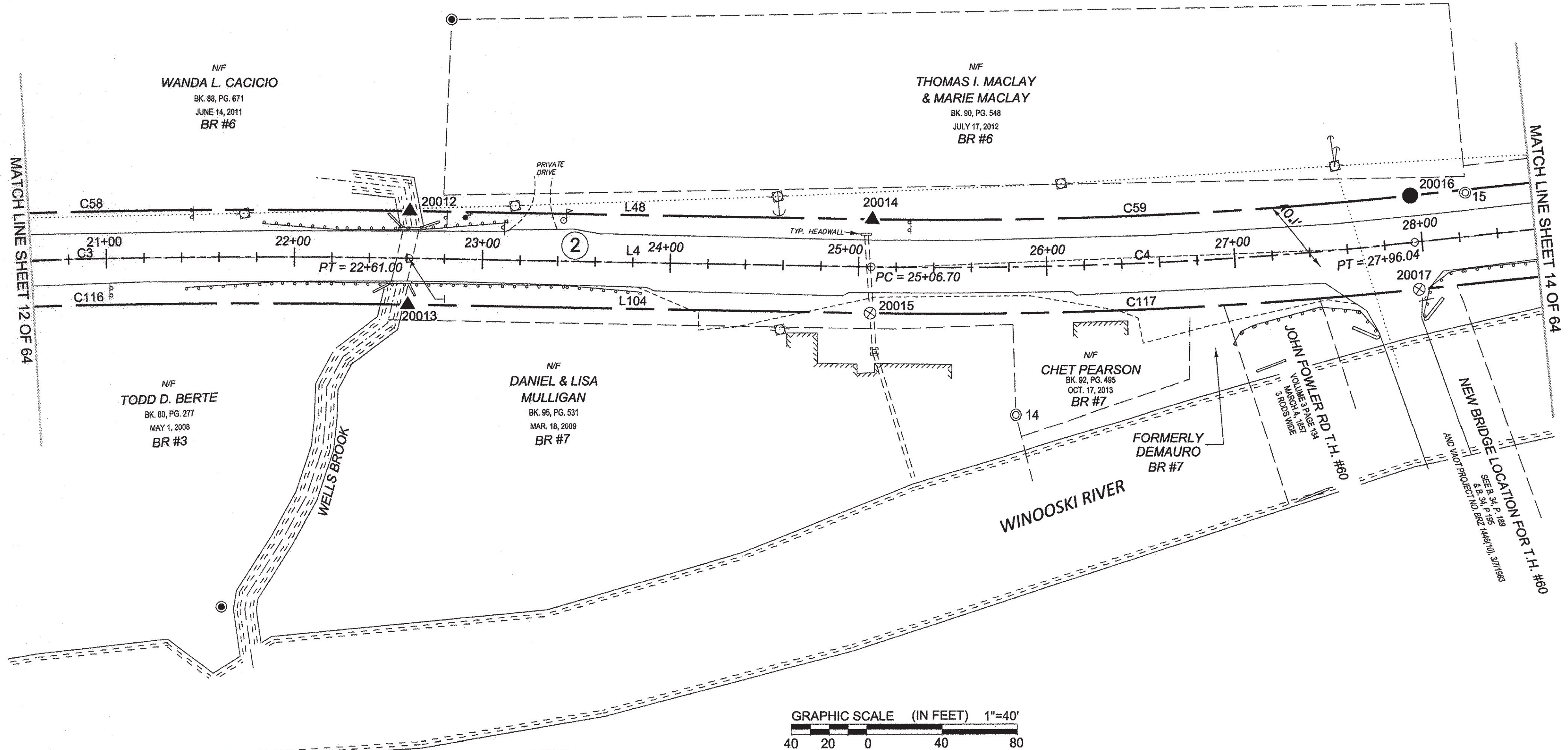
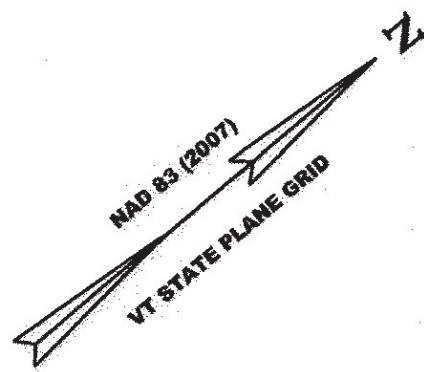
I CERTIFY THAT THIS PLAT MEETS THE REQUIREMENTS OF 27 VSA SECTION 1403 AND COMPLIES WITH VERMONT BOARD OF LAND SURVEYORS RULES, PART 5.4 AND 5.5 ADOPTED UNDER 26 VSA SECTION 2544(A).

SIGNED: *Timothy A. Patch*
 TIMOTHY A. PATCH, L.S. 680



STATE OF VERMONT AGENCY OF TRANSPORTATION		STATUTORY SURVEY TOWN OF MARSHFIELD VERMONT US ROUTE 2 APPROXIMATELY FROM PLAINFIELD TOWN LINE TO CABOT TOWN LINE	SURVEYED: SGC ENGINEERING REVIEWED: TAP
			DATE: 04/07/2015 SCALE: 1"=40' FILE: z12x600ROW.DGN SHEET NO. 12 OF 64

ORIGINAL DRAWING - INK ON POLYESTER FILM MEETING THE REQUIREMENTS OF 27 V.S.A. § 1403
 PIN ID # 12x600



MATCH LINE SHEET 12 OF 64

MATCH LINE SHEET 14 OF 64

ORIGINAL DRAWING - INK ON POLYESTER FILM MEETING THE REQUIREMENTS OF 27 V.S.A. § 1403

PIN ID # 12X600

RECEIVED
 APR 28 2015
 MARSHFIELD, VERMONT
 TOWN CLERK'S OFFICE

LEGEND:
SEE SHEET 1 OF 64

NOTES:
SEE SHEETS 2 & 3 OF 64

MONUMENT TABLE:
SEE SHEETS 6,7,8 OF 64

ROW CENTER LINE TABLE:
SEE SHEET 8 OF 64


ROW LIMIT LINE & CURVE TABLES:
SEE SHEET 9 OF 64



I CERTIFY THAT THIS PLAT IS BASED ON INFORMATION ABSTRACTED FROM DOCUMENTS, PAROL EVIDENCE, AND PHYSICAL EVIDENCE. THE SURVEY WORK IDENTIFIED HEREON IS CONSISTENT WITH THIS INFORMATION.

I CERTIFY THAT THIS PLAT MEETS THE REQUIREMENTS OF 27 VSA SECTION 1403 AND COMPLIES WITH VERMONT BOARD OF LAND SURVEYORS RULES, PART 5.4 AND 5.5 ADOPTED UNDER 26 VSA SECTION 2544(A).

SIGNED: *Timothy A. Patch*
TIMOTHY A. PATCH, L.S. 680



STATE OF VERMONT
AGENCY OF TRANSPORTATION



STATUTORY SURVEY
TOWN OF MARSHFIELD
VERMONT US ROUTE 2
APPROXIMATELY FROM PLAINFIELD
TOWN LINE TO CABOT TOWN LINE

SURVEYED:
SGC
ENGINEERING
REVIEWED:
TAP

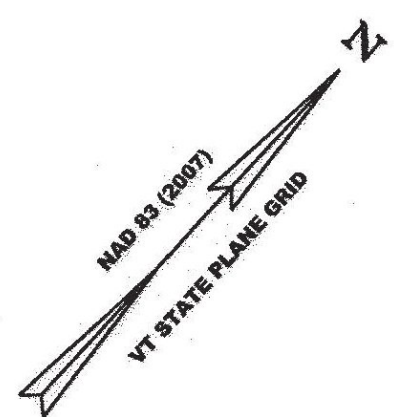
DATE:
04/01/2014

SCALE:
1"=40'

FILE:
212x600ROW.DGN

SHEET NO.
13 OF 64

ORIGINAL DRAWING - INK ON POLYESTER FILM MEETING THE REQUIREMENTS OF 27 V.S.A. § 1403


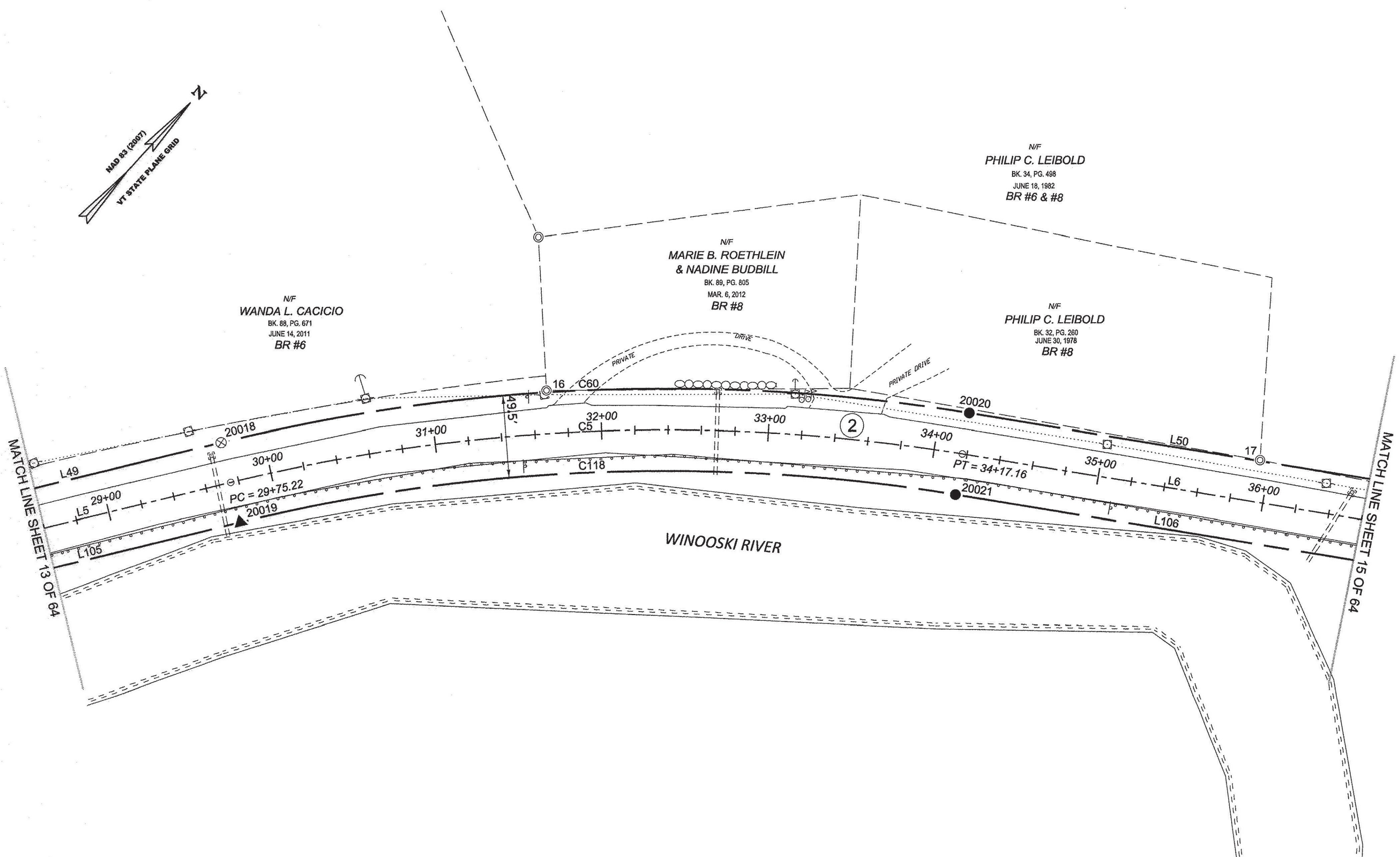


N/F
WANDA L. CACICIO
BK. 88, PG. 671
JUNE 14, 2011
BR #6

N/F
MARIE B. ROETHLEIN
& NADINE BUDBILL
BK. 89, PG. 805
MAR. 6, 2012
BR #8

N/F
PHILIP C. LEIBOLD
BK. 34, PG. 498
JUNE 18, 1982
BR #6 & #8


N/F
PHILIP C. LEIBOLD
BK. 32, PG. 260
JUNE 30, 1978
BR #8



RECEIVED
APR 28 2015
MARSHFIELD, VERMONT
TOWN CLERK'S OFFICE

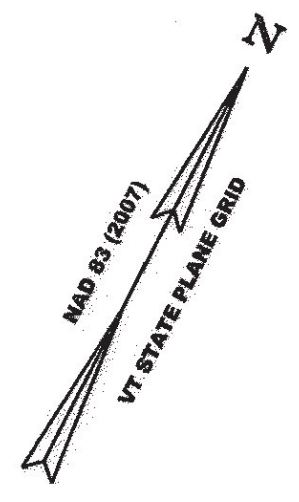
LEGEND:
SEE SHEET 1 OF 64
NOTES:
SEE SHEETS 2 & 3 OF 64
MONUMENT TABLE:
SEE SHEETS 6, 7, 8 OF 64
ROW CENTER LINE TABLE:
SEE SHEET 8 OF 64
ROW LIMIT LINE & CURVE TABLES:
SEE SHEET 9 OF 64

I CERTIFY THAT THIS PLAT IS BASED ON INFORMATION ABSTRACTED FROM DOCUMENTS, PAROL EVIDENCE, AND PHYSICAL EVIDENCE. THE SURVEY WORK IDENTIFIED HEREON IS CONSISTENT WITH THIS INFORMATION.
I CERTIFY THAT THIS PLAT MEETS THE REQUIREMENTS OF 27 V.S.A SECTION 1403 AND COMPLIES WITH VERMONT BOARD OF LAND SURVEYORS RULES, PART 5.4 AND 5.5 ADOPTED UNDER 26 V.S.A SECTION 2544(A).
SIGNED: *Timothy A. Patch*
TIMOTHY A. PATCH, L.S. 680



STATE OF VERMONT AGENCY OF TRANSPORTATION		SURVEYED: SGC
STATUTORY SURVEY		ENGINEERING:
TOWN OF MARSHFIELD		REVIEWED: TAP
VERMONT US ROUTE 2		DATE: 04/01/2015
APPROXIMATELY FROM PLAINFIELD		SCALE: 1"=40'
TOWN LINE TO CABOT TOWN LINE		FILE: 212600ROW.DGN
		SHEET NO. 14 OF 64

PIN ID # 12X600



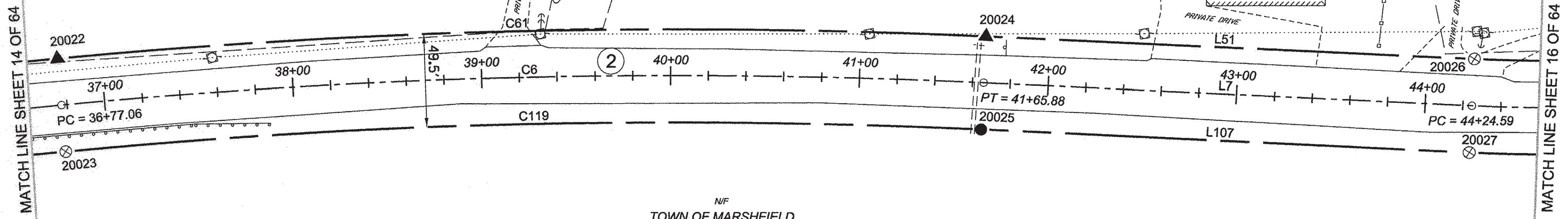
N/F
PHILIP C. LEIBOLD
 BK. 34, PG. 498
 JUNE 18, 1982
 BR #6 & #8

N/F
MICHAEL P. BARIL
 BK. 87, PG. 287
 NOV. 16, 2010
 BR #9

N/F
IVAN & THOMAS RUS
 BK. 45, PG. 328
 APRIL 12, 1994
 BR #9

N/F
SEAN WILLEY
 BK. 36, PG. 235
 JULY 23, 1986
 BR #9

N/F
TOWN OF MARSHFIELD
 BK. 66, PG. 242
 NOV. 24, 2003



ORIGINAL DRAWING - INK ON POLYESTER FILM MEETING THE REQUIREMENTS OF 27 V.S.A. § 1403

PIN ID # 12X600

RECEIVED
 APR 28 2015
 MARSHFIELD, VERMONT
 TOWN CLERK'S OFFICE

LEGEND:
 SEE SHEET 1 OF 64

NOTES:
 SEE SHEETS 2 & 3 OF 64

MONUMENT TABLE:
 SEE SHEETS 6,7,8 OF 64

ROW CENTER LINE TABLE:
 SEE SHEET 8 OF 64


ROW LIMIT LINE & CURVE TABLES:
 SEE SHEET 9 OF 64



I CERTIFY THAT THIS PLAT IS BASED ON INFORMATION ABSTRACTED FROM DOCUMENTS, PAROL EVIDENCE, AND PHYSICAL EVIDENCE. THE SURVEY WORK IDENTIFIED HEREON IS CONSISTENT WITH THIS INFORMATION.

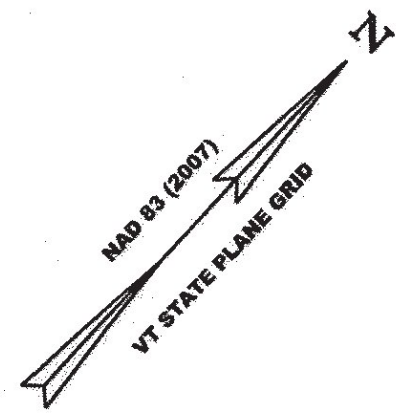
I CERTIFY THAT THIS PLAT MEETS THE REQUIREMENTS OF 27 VSA SECTION 1403 AND COMPLIES WITH VERMONT BOARD OF LAND SURVEYORS RULES, PART 5.4 AND 5.5 ADOPTED UNDER 26 VSA SECTION 2544(A).

SIGNED: *Timothy A. Patch*
 TIMOTHY A. PATCH, L.S. 680



STATE OF VERMONT AGENCY OF TRANSPORTATION		SURVEYED: SOC ENGINEERING
STATUTORY SURVEY		REVIEWED: TAP
TOWN OF MARSHFIELD		DATE: 04/01/2015
VERMONT US ROUTE 2		SCALE: 1"=40'
APPROXIMATELY FROM PLAINFIELD TOWN LINE TO CABOT TOWN LINE		FILE: 212660ROW.DGN
		SHEET NO. 15 OF 64





MATCH LINE SHEET 15 OF 64

MATCH LINE SHEET 17 OF 64

N/F
SEAN WILLEY
BK. 36, PG. 235
JULY 23, 1986
BR #9

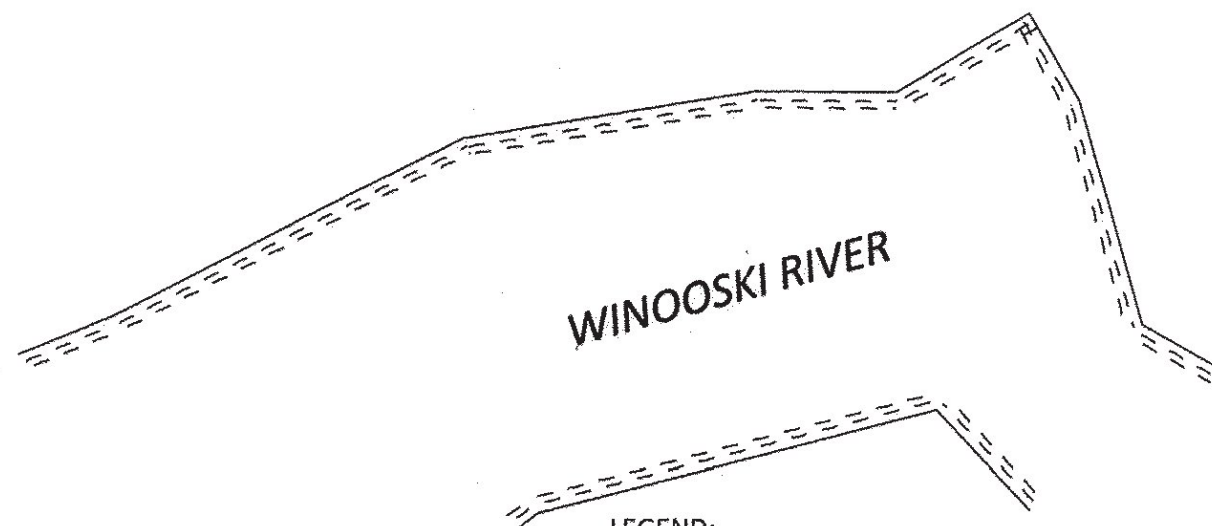
N/F
THOMAS RUS
BK. 92, PG. 133
AUG. 6, 2013
BR #9

N/F
MICHAEL P. BARIL
BK. 87, PG. 287
NOV. 9, 2010
BR #9

N/F
JUANITA I. CLICHE
BK. 49, PG. 407
JULY 29, 1997
BR #10 & #11

N/F
WILLIAM A. BROOKING
BK. 40, PG. 12
JULY 28, 1989
BR #10 & #11

N/F
TOWN OF MARSHFIELD
BK. 66, PG. 242
NOV. 24, 2003



WINOOSKI RIVER




LEGEND:
SEE SHEET 1 OF 64
NOTES:
SEE SHEETS 2 & 3 OF 64
MONUMENT TABLE:
SEE SHEETS 6, 7, 8 OF 64
ROW CENTER LINE TABLE:
SEE SHEET 8 OF 64
ROW LIMIT LINE & CURVE TABLES:
SEE SHEET 9 OF 64

I CERTIFY THAT THIS PLAT IS BASED ON INFORMATION ABSTRACTED FROM DOCUMENTS, PAROL EVIDENCE, AND PHYSICAL EVIDENCE. THE SURVEY WORK IDENTIFIED HEREON IS CONSISTENT WITH THIS INFORMATION.

I CERTIFY THAT THIS PLAT MEETS THE REQUIREMENTS OF 27 VSA SECTION 1403 AND COMPLIES WITH VERMONT BOARD OF LAND SURVEYORS RULES, PART 5.4 AND 5.5 ADOPTED UNDER 26 VSA SECTION 2544(A).

SIGNED: *Timothy A. Patch*
TIMOTHY A. PATCH, L.S. 680




ONLY VALID WITH ORIGINAL STAMP


STATE OF VERMONT
AGENCY OF TRANSPORTATION



STATUTORY SURVEY
TOWN OF MARSHFIELD
VERMONT US ROUTE 2
APPROXIMATELY FROM PLAINFIELD
TOWN LINE TO CABOT TOWN LINE

SURVEYED:
SGC
ENGINEERING
REVIEWED:
TAP
DATE:
04/01/2015
SCALE:
1"=40'
FILE:
z12x600ROW.DGN
SHEET NO.
16 OF 64





N/F
WILLIAM A. BROOKING
 BK. 40, PG. 12
 JULY 28, 1989
 BR #10 & #11

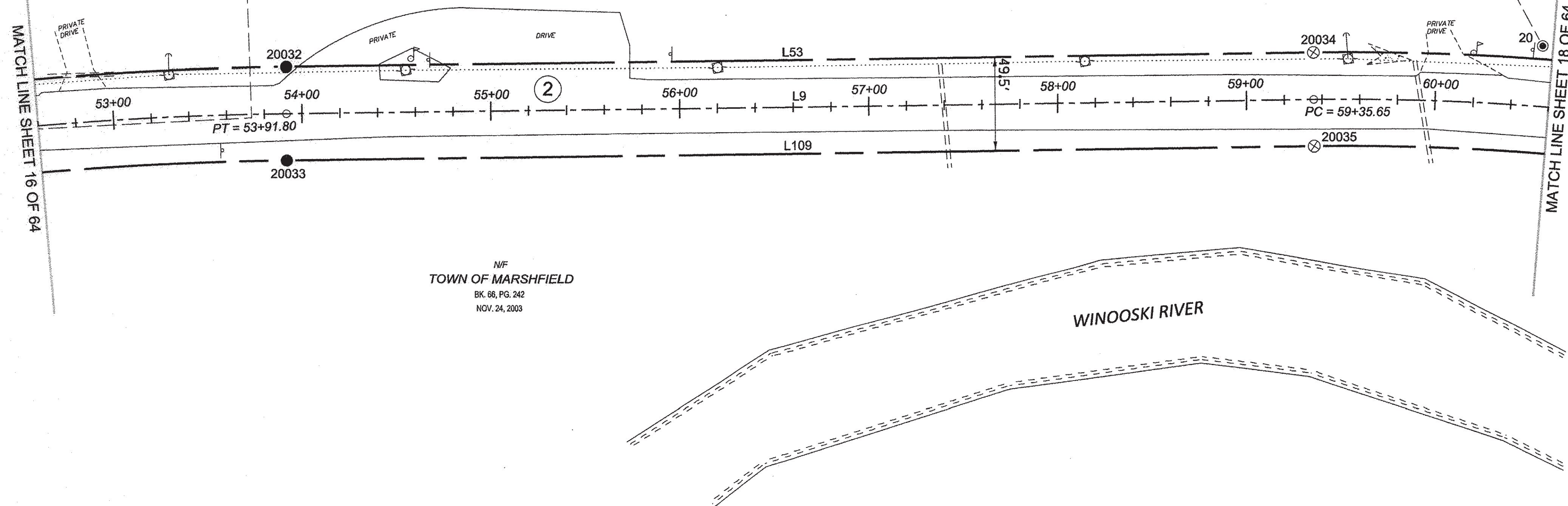
N/F
**STEPHEN S. FRANKS
 & HOPE E. FRANKS**
 BK. 55, PG. 123
 AUG. 14, 2000
 BR #10 & #11

N/F
LAURA M. JOHNSON
 BK. 90, PG. 529
 JULY 18, 2012
 BR #10

N/F
TOWN OF MARSHFIELD
 BK. 66, PG. 242
 NOV. 24, 2003

MATCH LINE SHEET 16 OF 64

MATCH LINE SHEET 18 OF 64



ORIGINAL DRAWING - INK ON POLYESTER FILM MEETING THE REQUIREMENTS OF 27 V.S.A. § 1403

PIN ID # 12X600

RECEIVED
 APR 28 2015
 MARSHFIELD, VERMONT
 TOWN CLERK'S OFFICE


- LEGEND:**
 SEE SHEET 1 OF 64
- NOTES:**
 SEE SHEETS 2 & 3 OF 64
- MONUMENT TABLE:**
 SEE SHEETS 6, 7, 8 OF 64
- ROW CENTER LINE TABLE:**
 SEE SHEET 8 OF 64
- ROW LIMIT LINE & CURVE TABLES:**
 SEE SHEET 9 OF 64



I CERTIFY THAT THIS PLAT IS BASED ON INFORMATION ABSTRACTED FROM DOCUMENTS, PAROL EVIDENCE, AND PHYSICAL EVIDENCE. THE SURVEY WORK IDENTIFIED HEREON IS CONSISTENT WITH THIS INFORMATION.


I CERTIFY THAT THIS PLAT MEETS THE REQUIREMENTS OF 27 VSA SECTION 1403 AND COMPLIES WITH VERMONT BOARD OF LAND SURVEYORS RULES, PART 5.4 AND 5.5 ADOPTED UNDER 26 VSA SECTION 2544(A).

SIGNED: *Timothy A. Patch*
 TIMOTHY A. PATCH, L.S. 680



STATE OF VERMONT AGENCY OF TRANSPORTATION		SURVEYED: SGC ENGINEERING REVIEWED: TAP
STATUTORY SURVEY		DATE: 04/01/2015
TOWN OF MARSHFIELD VERMONT US ROUTE 2		SCALE: 1"=40'
APPROXIMATELY FROM PLAINFIELD TOWN LINE TO CABOT TOWN LINE		FILE: z12x600ROW.DGN SHEET NO. 17 OF 64




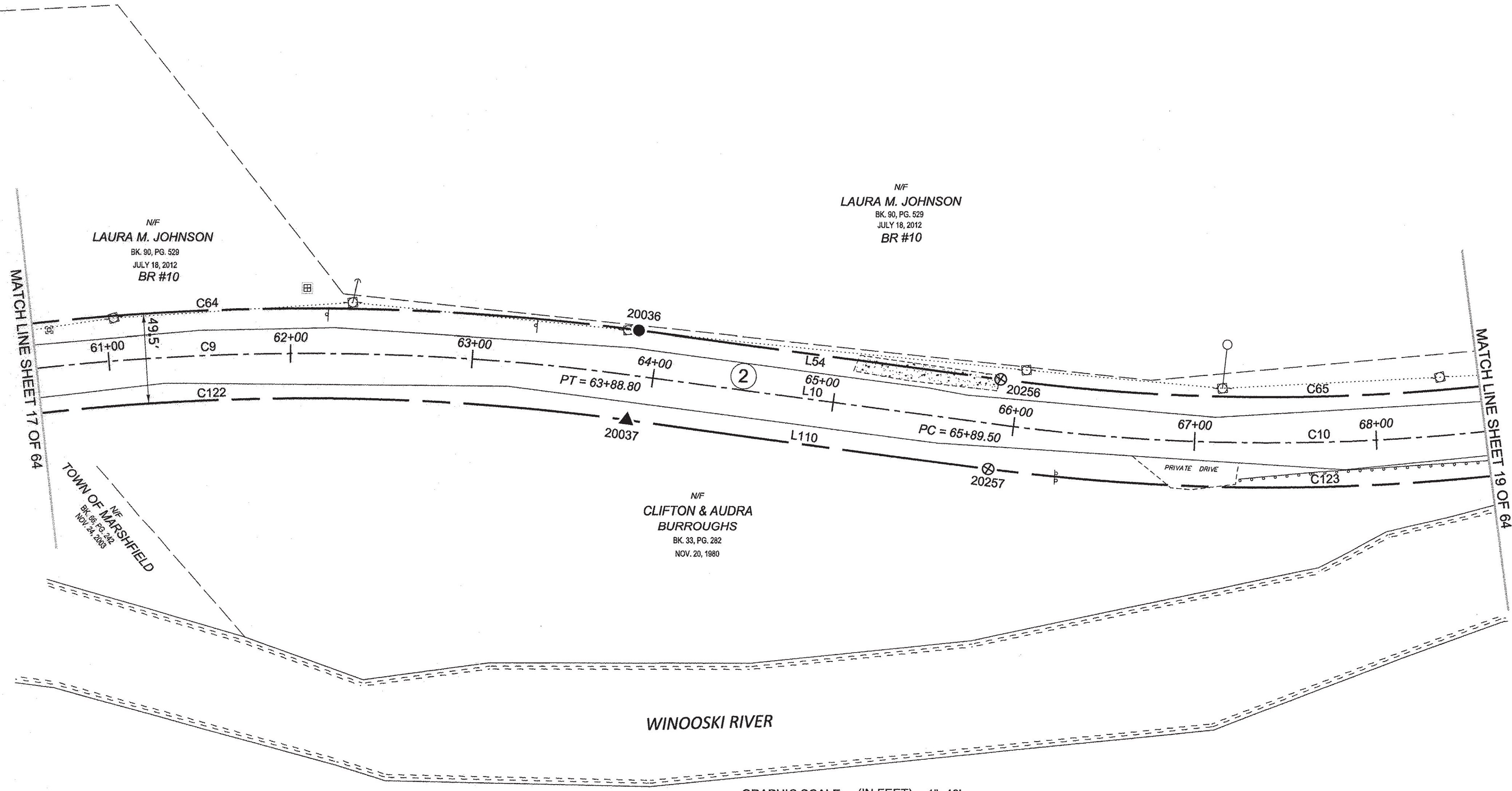


N/F
LAURA M. JOHNSON
 BK. 90, PG. 529
 JULY 18, 2012
 BR #10

N/F
LAURA M. JOHNSON
 BK. 90, PG. 529
 JULY 18, 2012
 BR #10

N/F
TOWN OF MARSHFIELD
 BK. 98, PG. 242
 NOV. 24, 2006

N/F
**CLIFTON & AUDRA
 BURROUGHS**
 BK. 33, PG. 282
 NOV. 20, 1980



LEGEND:
 SEE SHEET 1 OF 64

NOTES:
 SEE SHEETS 2 & 3 OF 64

MONUMENT TABLE:
 SEE SHEETS 6, 7, 8 OF 64


ROW, CENTER LINE TABLE:
 SEE SHEET 8 OF 64

ROW, LIMIT LINE & CURVE TABLES:
 SEE SHEET 9 OF 64


I CERTIFY THAT THIS PLAT IS BASED ON INFORMATION ABSTRACTED FROM DOCUMENTS, PAROL EVIDENCE, AND PHYSICAL EVIDENCE. THE SURVEY WORK IDENTIFIED HEREON IS CONSISTENT WITH THIS INFORMATION.

I CERTIFY THAT THIS PLAT MEETS THE REQUIREMENTS OF 27 VSA SECTION 1403 AND COMPLIES WITH VERMONT BOARD OF LAND SURVEYORS RULES, PART 5.4 AND 5.5 ADOPTED UNDER 26 VSA SECTION 2544(A).

SIGNED: *Timothy A. Patch*
 TIMOTHY A. PATCH, L.S. 680




STATE OF VERMONT AGENCY OF TRANSPORTATION		SURVEYED: SGC ENGINEERING
STATUTORY SURVEY		REVIEWED: TAP
TOWN OF MARSHFIELD		DATE: 04/01/2015
VERMONT US ROUTE 2		SCALE: 1"=40'
APPROXIMATELY FROM PLAINFIELD TOWN LINE TO CABOT TOWN LINE		FILE: z12600ROW.DGN
		SHEET NO. 18 OF 64



ORIGINAL DRAWING - INK ON POLYESTER FILM MEETING THE REQUIREMENTS OF 27 V.S.A. § 1403

PIN ID # 12X600



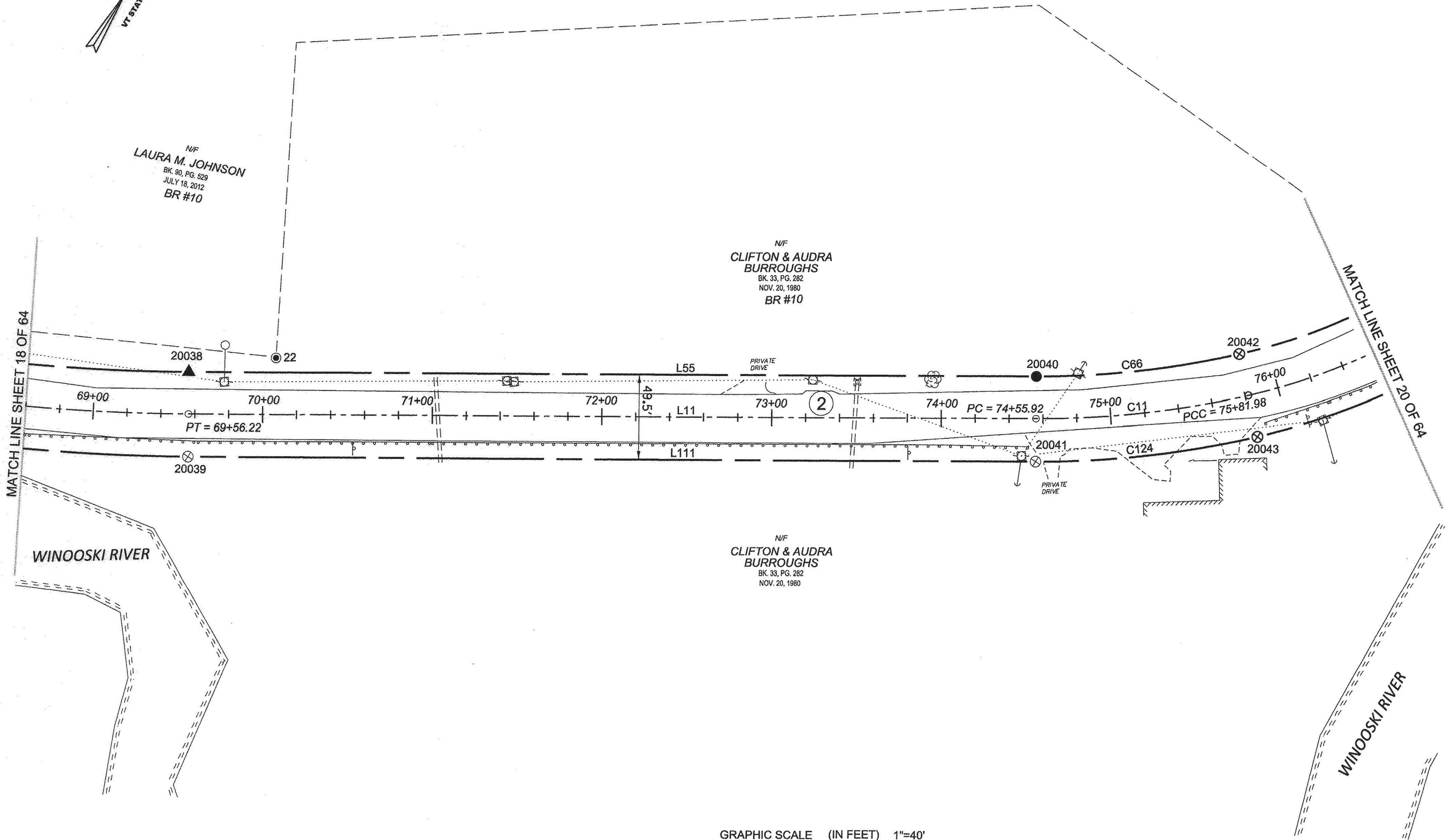
N/F
LAURA M. JOHNSON
 BK. 90, PG. 529
 JULY 18, 2012
 BR #10

N/F
**CLIFTON & AUDRA
 BURROUGHS**
 BK. 33, PG. 282
 NOV. 20, 1980
 BR #10

N/F
**CLIFTON & AUDRA
 BURROUGHS**
 BK. 33, PG. 282
 NOV. 20, 1980

MATCH LINE SHEET 18 OF 64

MATCH LINE SHEET 20 OF 64




ORIGINAL DRAWING - INK ON POLYESTER FILM MEETING THE REQUIREMENTS OF 27 V.S.A. § 1403

PIN ID # 12X600

RECEIVED
 APR 28 2015
 MARSHFIELD, VERMONT
 TOWN CLERK'S OFFICE


LEGEND:
 SEE SHEET 1 OF 64
NOTES:
 SEE SHEETS 2 & 3 OF 64
MONUMENT TABLE:
 SEE SHEETS 6,7,8 OF 64
ROW CENTER LINE TABLE:
 SEE SHEET 8 OF 64
ROW LIMIT LINE & CURVE TABLES:
 SEE SHEET 9 OF 64



I CERTIFY THAT THIS PLAT IS BASED ON INFORMATION ABSTRACTED FROM DOCUMENTS, PAROL EVIDENCE, AND PHYSICAL EVIDENCE. THE SURVEY WORK IDENTIFIED HEREON IS CONSISTENT WITH THIS INFORMATION.


I CERTIFY THAT THIS PLAT MEETS THE REQUIREMENTS OF 27 VSA SECTION 1403 AND COMPLIES WITH VERMONT BOARD OF LAND SURVEYORS RULES, PART 5.4 AND 5.5 ADOPTED UNDER 26 VSA SECTION 2544(A).

SIGNED: *Timothy A. Patch*
 TIMOTHY A. PATCH, L.S. 680

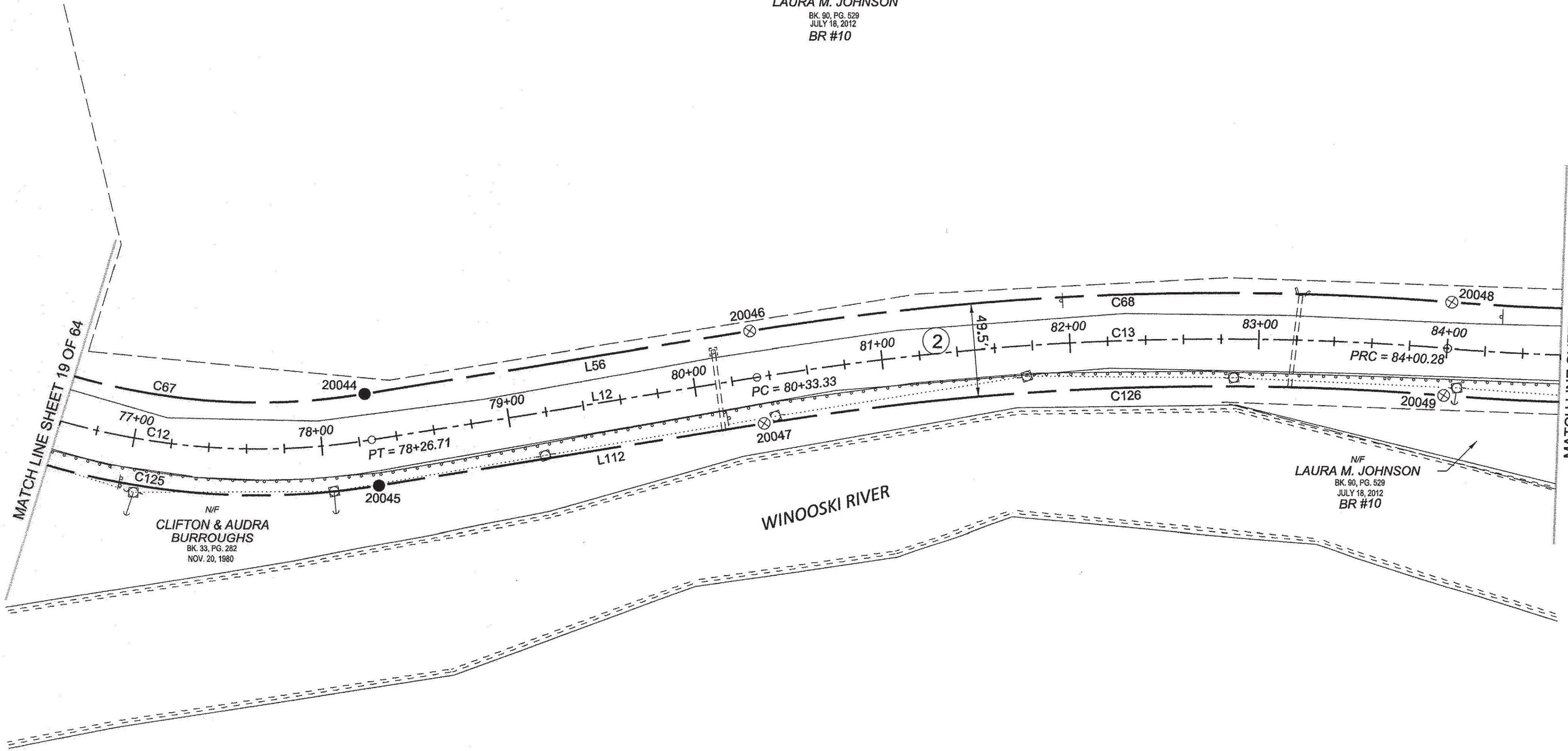


STATE OF VERMONT AGENCY OF TRANSPORTATION		SURVEYED: SGC ENGINEERING REVIEWED: TAP
STATUTORY SURVEY		DATE: 04/01/2015
TOWN OF MARSHFIELD		SCALE: 1"=40'
VERMONT US ROUTE 2		FILE: 212600ROW.DGN
APPROXIMATELY FROM PLAINFIELD TOWN LINE TO CABOT TOWN LINE		SHEET NO. 19 OF 64





N/F
LAURA M. JOHNSON
 BK. 90, PG. 529
 JULY 18, 2012
 BR #10



N/F
**CLIFTON & AUDRA
 BURROUGHS**
 BK. 33, PG. 282
 NOV. 20, 1980

N/F
LAURA M. JOHNSON
 BK. 90, PG. 529
 JULY 18, 2012
 BR #10

WINOOSKI RIVER

ORIGINAL DRAWING - INK ON POLYESTER FILM MEETING THE REQUIREMENTS OF 27 V.S.A. § 1403

PIN ID # 12X600

RECEIVED
 APR 28 2015
 MARSHFIELD, VERMONT
 TOWN CLERK'S OFFICE


LEGEND:
 SEE SHEET 1 OF 64

NOTES:
 SEE SHEETS 2 & 3 OF 64

MONUMENT TABLE:
 SEE SHEETS 6,7,8 OF 64

ROW CENTER LINE TABLE:
 SEE SHEET 8 OF 64


ROW LIMIT LINE & CURVE TABLES:
 SEE SHEET 9 OF 64




I CERTIFY THAT THIS PLAT IS BASED ON INFORMATION ABSTRACTED FROM DOCUMENTS, PAROL EVIDENCE, AND PHYSICAL EVIDENCE. THE SURVEY WORK IDENTIFIED HEREON IS CONSISTENT WITH THIS INFORMATION.

I CERTIFY THAT THIS PLAT MEETS THE REQUIREMENTS OF 27 VSA SECTION 1403 AND COMPLIES WITH VERMONT BOARD OF LAND SURVEYORS RULES, PART 5.4 AND 5.5 ADOPTED UNDER 26 VSA SECTION 2544(A).

SIGNED: *Timothy A. Patch*
 TIMOTHY A. PATCH, L.S. 680



STATE OF VERMONT AGENCY OF TRANSPORTATION		SURVEYED: SSC
STATUTORY SURVEY		ENGINEERING
TOWN OF MARSHFIELD		REVIEWED: TAP
VERMONT US ROUTE 2		DATE: 04/01/2015
APPROXIMATELY FROM PLAINFIELD TOWN LINE TO CABOT TOWN LINE		SCALE: 1"=40'
FILE: 2126500ROW.DGN		SHEET NO. 20 OF 64



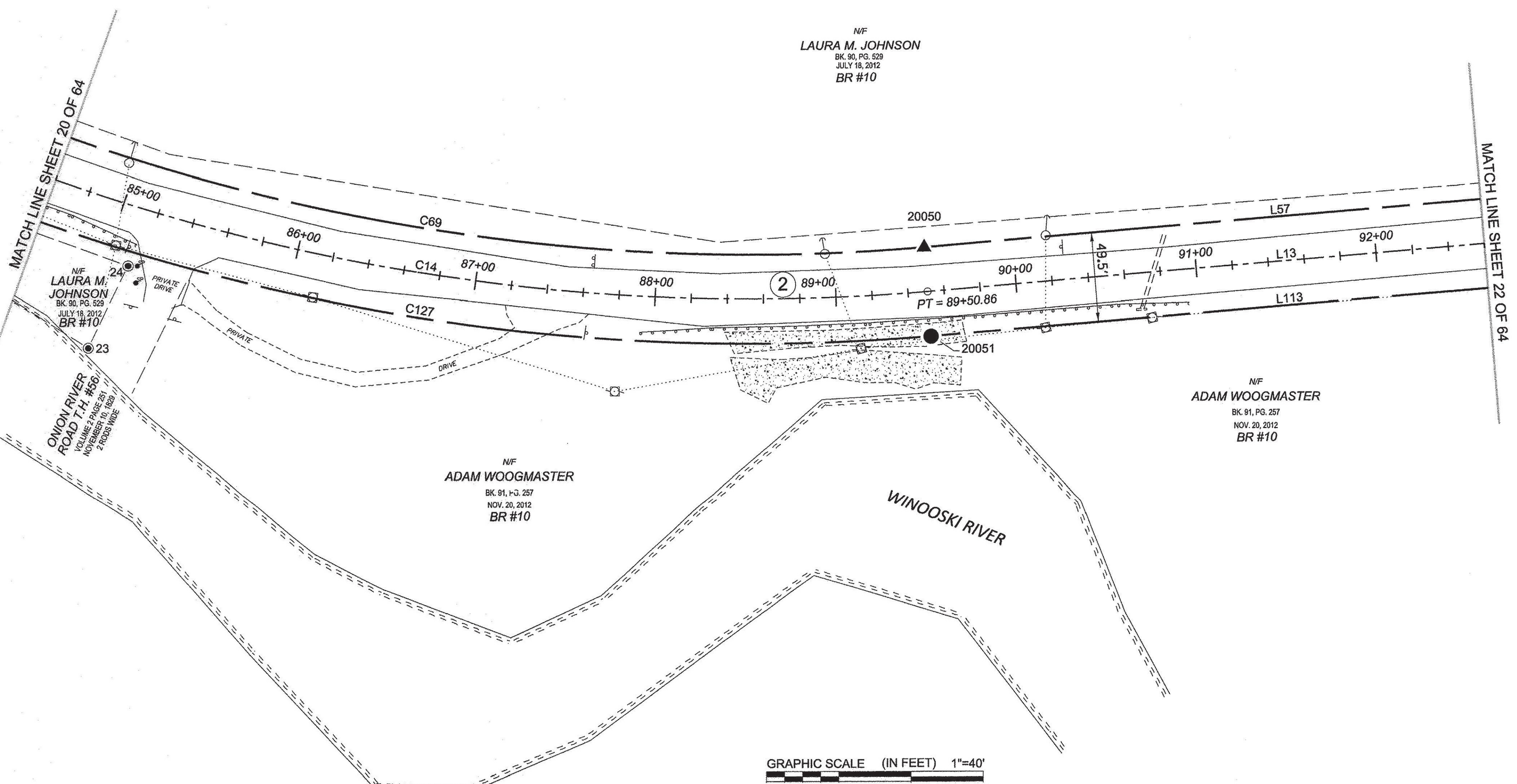
N/F
LAURA M. JOHNSON
 BK. 90, PG. 529
 JULY 18, 2012
 BR #10

N/F
ADAM WOOGMASTER
 BK. 91, PG. 257
 NOV. 20, 2012
 BR #10

N/F
ADAM WOOGMASTER
 BK. 91, P-3, 257
 NOV. 20, 2012
 BR #10

N/F
LAURA M. JOHNSON
 BK. 90, PG. 529
 JULY 18, 2012
 BR #10

ONION RIVER ROAD T.H. #556
 VOLUME 2, PAGE 251
 NOVEMBER 10, 1929
 2 RDS WIDE



WINOOSKI RIVER




LEGEND:
 SEE SHEET 1 OF 64
NOTES:
 SEE SHEETS 2 & 3 OF 64
MONUMENT TABLE:
 SEE SHEETS 6, 7, 8 OF 64
ROW CENTER LINE TABLE:
 SEE SHEET 8 OF 64
ROW LIMIT LINE & CURVE TABLES:
 SEE SHEET 9 OF 64

I CERTIFY THAT THIS PLAT IS BASED ON INFORMATION ABSTRACTED FROM DOCUMENTS, PAROL EVIDENCE, AND PHYSICAL EVIDENCE. THE SURVEY WORK IDENTIFIED HEREON IS CONSISTENT WITH THIS INFORMATION.

I CERTIFY THAT THIS PLAT MEETS THE REQUIREMENTS OF 27 VSA SECTION 1403 AND COMPLIES WITH VERMONT BOARD OF LAND SURVEYORS RULES, PART 5.4 AND 5.5 ADOPTED UNDER 26 VSA SECTION 2544(A).

SIGNED: *Timothy A. Patch*
 TIMOTHY A. PATCH, L.S. 680

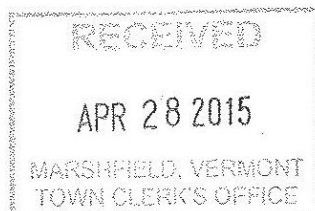


**STATE OF VERMONT
 AGENCY OF TRANSPORTATION**




STATUTORY SURVEY
 TOWN OF MARSHFIELD
VERMONT US ROUTE 2
 APPROXIMATELY FROM PLAINFIELD
 TOWN LINE TO CABOT TOWN LINE

SURVEYED:
 SCC
 ENGINEERING
 REVIEWED:
 TAP
 DATE:
 04/07/2015
 SCALE:
 1"=40'
 FILE:
 z12x600ROW.DGN
 SHEET NO.
 21 OF 64



ORIGINAL DRAWING - INK ON POLYESTER FILM MEETING THE REQUIREMENTS OF 27 V.S.A. § 1403
 PIN ID # 12X600



N/F
LAURA M. JOHNSON
 BK. 90, PG. 529
 JULY 18, 2012
 BR #10

STAR PUDDING FARM ROAD, T.H. #56,
 ASSIGNED ROW 3 FEET WIDE
 NO CREATION DOCUMENT IDENTIFIED
 BR #10

N/F
**JAMES S. &
 DORIS B. CLARK**
 BK. 39, PG. 439
 JUNE 22, 1989
 BR #10

N/F
**GARY S. WILSON
 JILL M. WILSON**
 BK. 55, PG. 222
 SEPT. 19, 2000
 BR #12 & #13

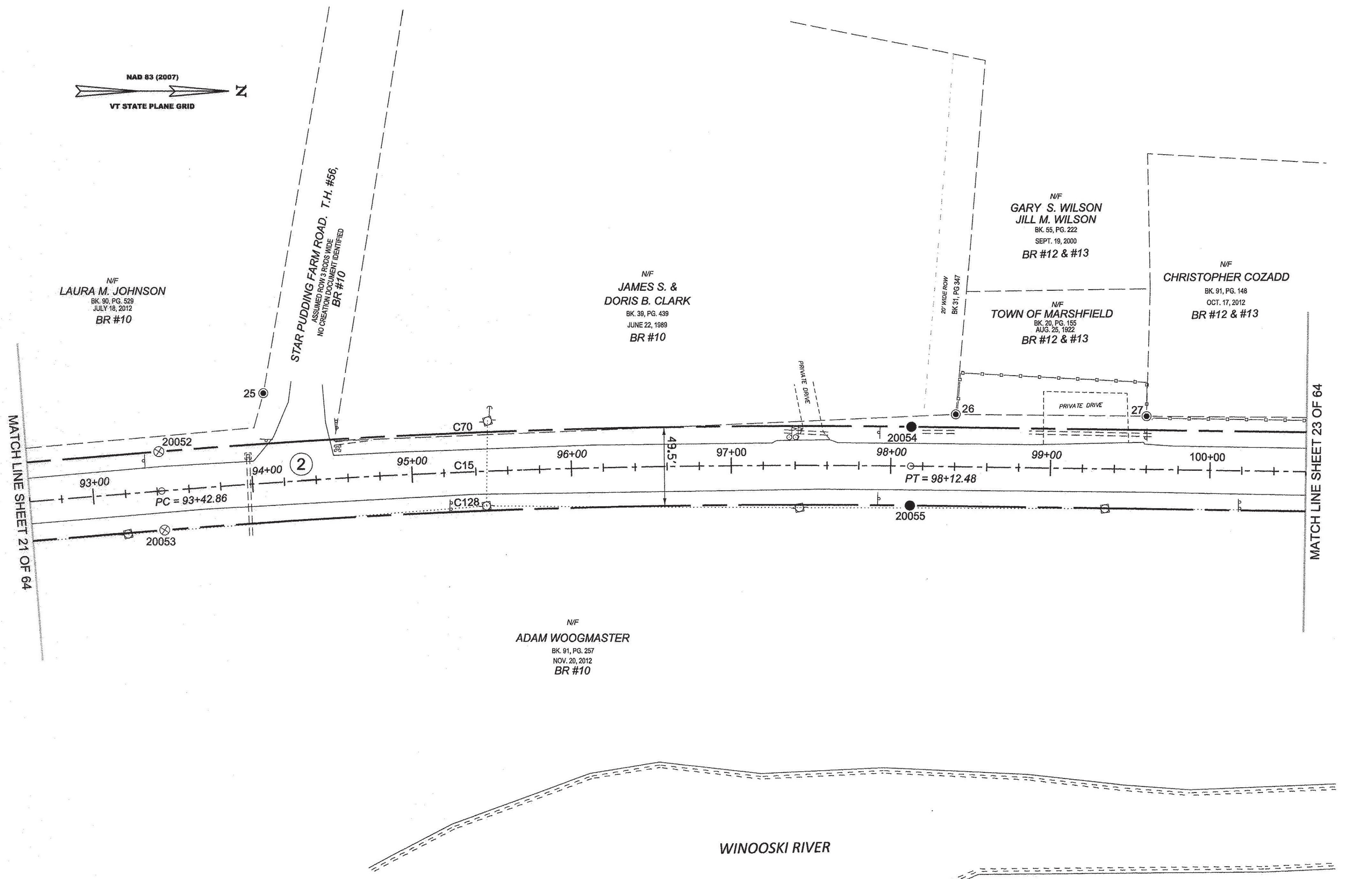
N/F
TOWN OF MARSHFIELD
 BK. 20, PG. 155
 AUG. 25, 1922
 BR #12 & #13

N/F
CHRISTOPHER COZADD
 BK. 91, PG. 148
 OCT. 17, 2012
 BR #12 & #13


N/F
ADAM WOOGMASER
 BK. 91, PG. 257
 NOV. 20, 2012
 BR #10

MATCH LINE SHEET 21 OF 64

MATCH LINE SHEET 23 OF 64



WINOOSKI RIVER



LEGEND:
 SEE SHEET 1 OF 64

NOTES:
 SEE SHEETS 2 & 3 OF 64

MONUMENT TABLE:
 SEE SHEETS 6,7,8 OF 64


ROW CENTER LINE TABLE:
 SEE SHEET 8 OF 64

ROW LIMIT LINE & CURVE TABLES:
 SEE SHEET 9 OF 64

I CERTIFY THAT THIS PLAT IS BASED ON INFORMATION ABSTRACTED FROM DOCUMENTS, PAROL EVIDENCE, AND PHYSICAL EVIDENCE. THE SURVEY WORK IDENTIFIED HEREON IS CONSISTENT WITH THIS INFORMATION.

I CERTIFY THAT THIS PLAT MEETS THE REQUIREMENTS OF 27 VSA SECTION 1403 AND COMPLIES WITH VERMONT BOARD OF LAND SURVEYORS RULES, PART 5.4 AND 5.5 ADOPTED UNDER 26 VSA SECTION 2544(A).

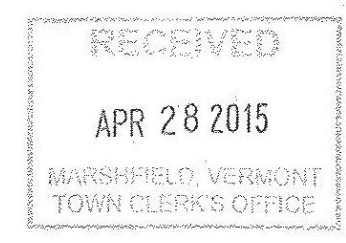
SIGNED: *Timothy A. Patch*
 TIMOTHY A. PATCH, L.S. 680




STATE OF VERMONT AGENCY OF TRANSPORTATION		SURVEYED: SGC
STATUTORY SURVEY		ENGINEERING
TOWN OF MARSHFIELD		REVIEWED: TAP
VERMONT US ROUTE 2		DATE: 04/01/2015
APPROXIMATELY FROM PLAINFIELD		SCALE: 1"=40'
TOWN LINE TO CABOT TOWN LINE		FILE: 212600ROW.DGN
		SHEET NO. 22 OF 64

ORIGINAL DRAWING - INK ON POLYESTER FILM MEETING THE REQUIREMENTS OF 27 V.S.A. § 1403

PIN ID # 12X600





N/F
CHRISTOPHER COZADD
BK. 91, PG. 148
OCT. 17, 2012
BR #12 & #13

N/F
GARY S. WILSON
JILL M. WILSON
BK. 55, PG. 222
SEPT. 19, 2000
BR #12 & #13

N/F
GARY S. WILSON
JILL M. WILSON
BK. 55, PG. 222
SEPT. 19, 2000
BR #12 & #13

N/F
VERMONT FISH
AND GAME
BK. 31, PG. 38
OCT. 25, 1974
BR #13B


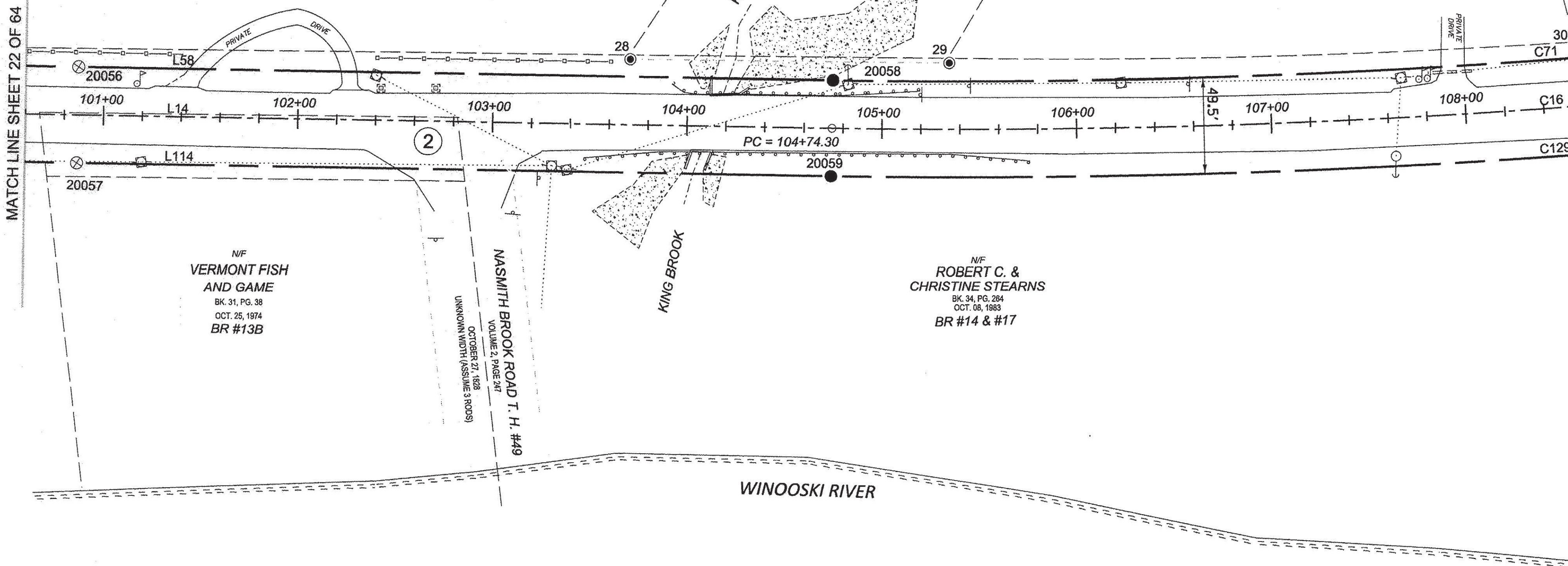
N/F
ROBERT C. &
CHRISTINE STEARNS
BK. 34, PG. 284
OCT. 08, 1983
BR #14 & #17

NASMITH BROOK ROAD T. H. #49
OCTOBER 27, 1828
VOLUME 2, PAGE 247
UNKNOWN WIDTH (ASSUME 3 RODS)

WINOOSKI RIVER

MATCH LINE SHEET 22 OF 64

MATCH LINE SHEET 24 OF 64




LEGEND:
SEE SHEET 1 OF 64
NOTES:
SEE SHEETS 2 & 3 OF 64
MONUMENT TABLE:
SEE SHEETS 6, 7, 8 OF 64
ROW CENTER LINE TABLE:
SEE SHEET 8 OF 64
ROW LIMIT LINE & CURVE TABLES:
SEE SHEET 9 OF 64

I CERTIFY THAT THIS PLAT IS BASED ON INFORMATION ABSTRACTED FROM DOCUMENTS, PAROL EVIDENCE, AND PHYSICAL EVIDENCE. THE SURVEY WORK IDENTIFIED HEREON IS CONSISTENT WITH THIS INFORMATION.

I CERTIFY THAT THIS PLAT MEETS THE REQUIREMENTS OF 27 VSA SECTION 1403 AND COMPLIES WITH VERMONT BOARD OF LAND SURVEYORS RULES, PART 5.4 AND 5.5 ADOPTED UNDER 26 VSA SECTION 2644(A).

SIGNED: *Timothy A. Patch*
TIMOTHY A. PATCH, L.S. 680




STATE OF VERMONT
AGENCY OF TRANSPORTATION




STATUTORY SURVEY
TOWN OF MARSHFIELD
VERMONT US ROUTE 2
APPROXIMATELY FROM PLAINFIELD
TOWN LINE TO CABOT TOWN LINE

SURVEYED:
SGC
ENGINEERING
REVIEWED:
TAP
DATE:
04/01/2015
SCALE:
1"=40'
FILE:
2122600ROW.DGN
SHEET NO.
23 OF 64



ORIGINAL DRAWING - INK ON POLYESTER FILM MEETING THE REQUIREMENTS OF 27 V.S.A. § 1403

PIN ID # 12X600



N/F
KEVIN G. CLICHE
 BK. 41, PG. 4
 JULY 12, 1990
 BR #15

N/F
JACQUELYN C. LIEBOLD
 &
JONATHAN A LIEBOLD
 BK. 93, PG. 384
 JULY 29, 2014
 BR #13 & #15

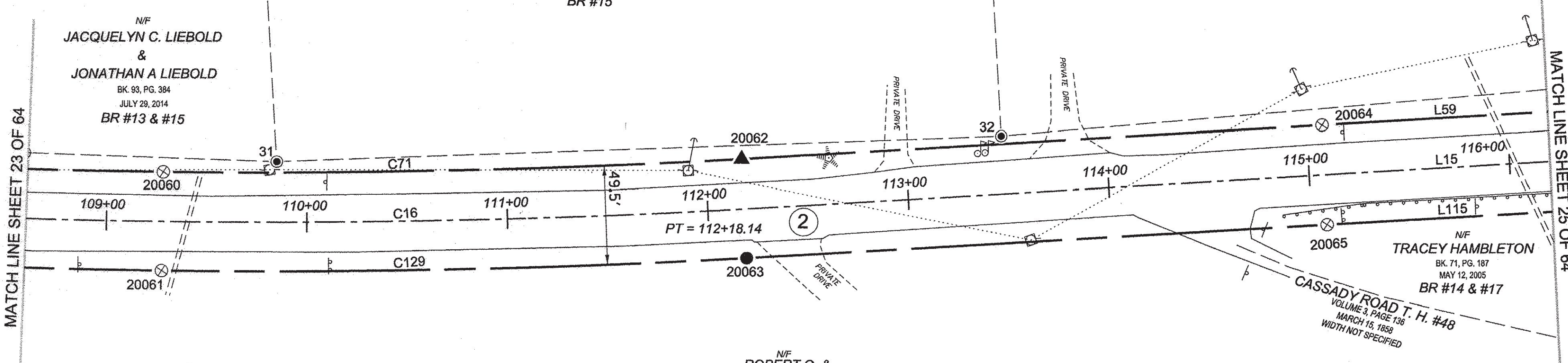
N/F
JACQUELYN C. LIEBOLD
 &
JONATHAN A LIEBOLD
 BK. 93, PG. 384
 JULY 29, 2014
 BR #13 & #15

N/F
TRACEY HAMBLETON
 BK. 71, PG. 187
 MAY 12, 2005
 BR #14 & #17

N/F
**ROBERT C. &
 CHRISTINE STEARNS**
 BK. 34, PG. 284
 OCT. 05, 1983
 BR #14 & #17

MATCH LINE SHEET 23 OF 64

MATCH LINE SHEET 25 OF 64



CASSADY ROAD T. H. #48
 VOLUME 3, PAGE 136
 MARCH 15, 1950
 WIDTH NOT SPECIFIED



LEGEND:
 SEE SHEET 1 OF 64

NOTES:
 SEE SHEETS 2 & 3 OF 64

MONUMENT TABLE:
 SEE SHEETS 6, 7, 8 OF 64


ROW CENTER LINE TABLE:
 SEE SHEET 8 OF 64

ROW LIMIT LINE & CURVE TABLES:
 SEE SHEET 9 OF 64


I CERTIFY THAT THIS PLAT IS BASED ON INFORMATION ABSTRACTED FROM DOCUMENTS, PAROL EVIDENCE, AND PHYSICAL EVIDENCE. THE SURVEY WORK IDENTIFIED HEREON IS CONSISTENT WITH THIS INFORMATION.

I CERTIFY THAT THIS PLAT MEETS THE REQUIREMENTS OF 27 VSA SECTION 1403 AND COMPLIES WITH VERMONT BOARD OF LAND SURVEYORS RULES, PART 5.4 AND 5.5 ADOPTED UNDER 26 VSA SECTION 2544(A).

SIGNED: *Timothy A. Patch*
 TIMOTHY A. PATCH, L.S. 680



STATE OF VERMONT AGENCY OF TRANSPORTATION		SURVEYED: SCC	
STATUTORY SURVEY		ENGINEERING REVIEWED: TAP	
TOWN OF MARSHFIELD		DATE: 04/01/2015	
VERMONT US ROUTE 2		SCALE: 1"=40'	
APPROXIMATELY FROM PLAINFIELD TOWN LINE TO CABOT TOWN LINE		FILE: 272600ROW.DGN	
		SHEET NO. 24 OF 64	



ORIGINAL DRAWING - INK ON POLYESTER FILM MEETING THE REQUIREMENTS OF 27 V.S.A. § 1403
 PIN ID# 12X600

NAD 83 (2007)
VT STATE PLANE GRID

N/F
JACQUELYN C. LIEBOLD
&
JONATHAN A LIEBOLD
BK. 93, PG. 384
JULY 29, 2014
BR #13 & #15


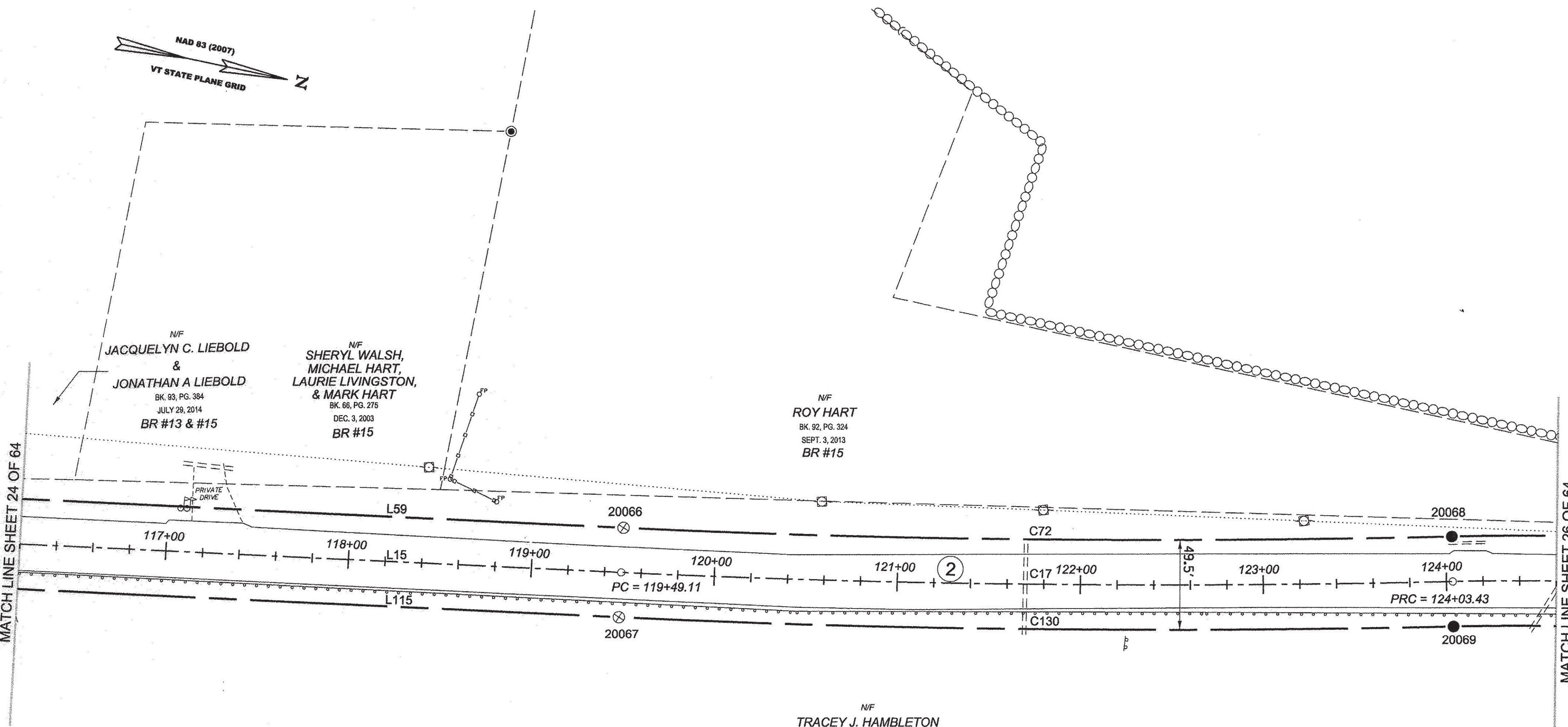
N/F
SHERYL WALSH,
MICHAEL HART,
LAURIE LIVINGSTON,
& MARK HART
BK. 66, PG. 275
DEC. 3, 2003
BR #15

N/F
ROY HART
BK. 92, PG. 324
SEPT. 3, 2013
BR #15

N/F
TRACEY J. HAMBLETON
BK. 71, PG. 187
MAY 12, 2005
BR #14 & #17

MATCH LINE SHEET 24 OF 64

MATCH LINE SHEET 26 OF 64



LEGEND:
SEE SHEET 1 OF 64

NOTES:
SEE SHEETS 2 & 3 OF 64

MONUMENT TABLE:
SEE SHEETS 6,7,8 OF 64


ROW CENTER LINE TABLE:
SEE SHEET 8 OF 64

ROW LIMIT LINE & CURVE TABLES:
SEE SHEET 9 OF 64

I CERTIFY THAT THIS PLAT IS BASED ON INFORMATION ABSTRACTED FROM DOCUMENTS, PAROL EVIDENCE, AND PHYSICAL EVIDENCE. THE SURVEY WORK IDENTIFIED HEREON IS CONSISTENT WITH THIS INFORMATION.

I CERTIFY THAT THIS PLAT MEETS THE REQUIREMENTS OF 27 VSA SECTION 1403 AND COMPLIES WITH VERMONT BOARD OF LAND SURVEYORS RULES, PART 5.4 AND 5.5 ADOPTED UNDER 26 VSA SECTION 2544(A).

SIGNED: *Timothy A. Patch*
TIMOTHY A. PATCH, L.S. 680



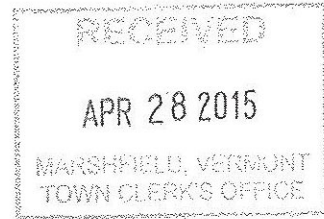
ONLY VALID WITH ORIGINAL STAMP

STATE OF VERMONT
AGENCY OF TRANSPORTATION



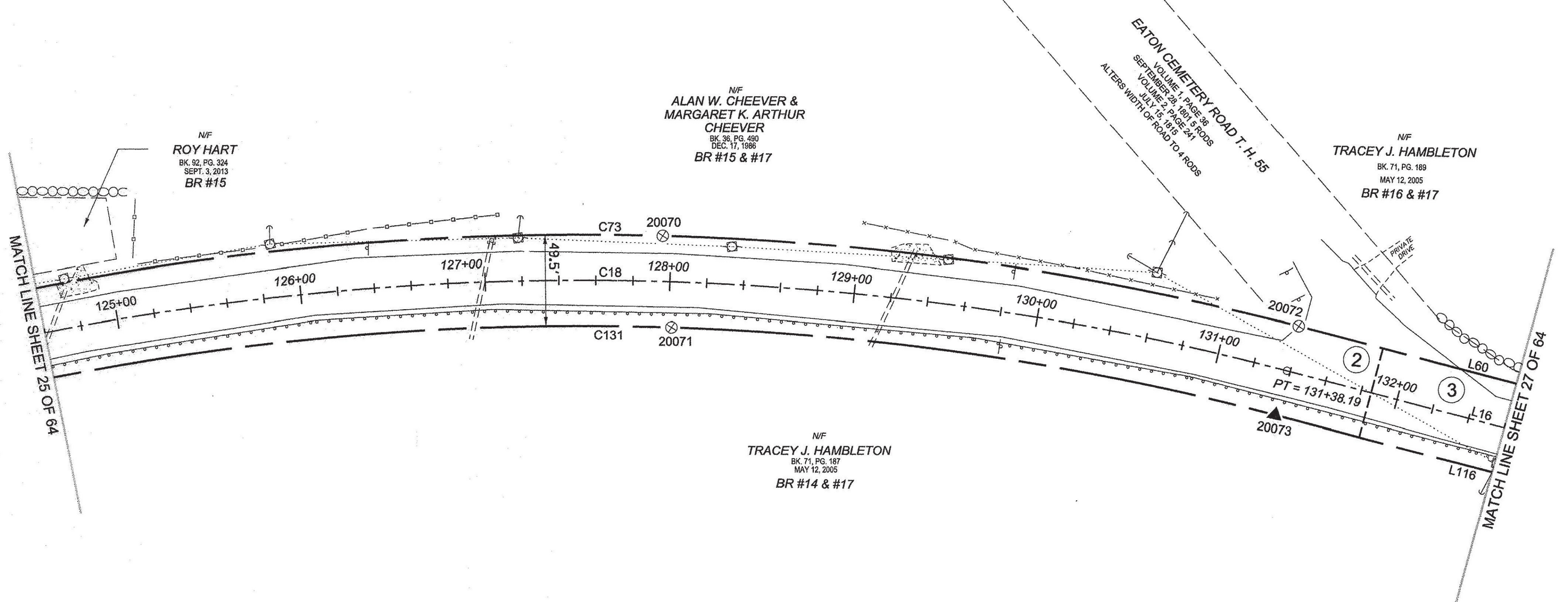
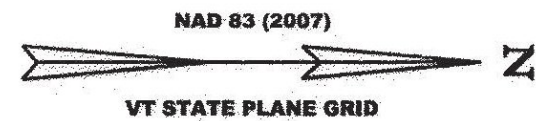
STATUTORY SURVEY
TOWN OF MARSHFIELD
VERMONT US ROUTE 2
APPROXIMATELY FROM PLAINFIELD
TOWN LINE TO CABOT TOWN LINE

SURVEYED:
SGC
ENGINEERING
REVIEWED:
TAP
DATE:
04/01/2015
SCALE:
1"=40'
FILE:
z12x600ROW.DGN
SHEET NO.
25 OF 64



ORIGINAL DRAWING - INK ON POLYESTER FILM MEETING THE REQUIREMENTS OF 27 V.S.A. § 1403

PIN ID # 12X600



N/F
ROY HART
BK. 92, PG. 324
SEPT. 3, 2013
BR #15


N/F
ALAN W. CHEEVER &
MARGARET K. ARTHUR
CHEEVER
BK. 36, PG. 490
DEC. 17, 1986
BR #15 & #17

N/F
TRACEY J. HAMBLETON
BK. 71, PG. 189
MAY 12, 2005
BR #16 & #17

N/F
TRACEY J. HAMBLETON
BK. 71, PG. 187
MAY 12, 2005
BR #14 & #17

MATCH LINE SHEET 25 OF 64

MATCH LINE SHEET 27 OF 64



LEGEND:
SEE SHEET 1 OF 64

NOTES:
SEE SHEETS 2 & 3 OF 64

MONUMENT TABLE:
SEE SHEETS 6,7,8 OF 64


ROW CENTER LINE TABLE:
SEE SHEET 8 OF 64

ROW LIMIT LINE & CURVE TABLES:
SEE SHEET 9 OF 64

I CERTIFY THAT THIS PLAT IS BASED ON INFORMATION ABSTRACTED FROM DOCUMENTS, PAROL EVIDENCE, AND PHYSICAL EVIDENCE. THE SURVEY WORK IDENTIFIED HEREON IS CONSISTENT WITH THIS INFORMATION.

I CERTIFY THAT THIS PLAT MEETS THE REQUIREMENTS OF 27 VSA SECTION 1403 AND COMPLIES WITH VERMONT BOARD OF LAND SURVEYORS RULES, PART 5.4 AND 5.5 ADOPTED UNDER 26 VSA SECTION 2544(A).

SIGNED: *Timothy A. Patch*
TIMOTHY A. PATCH, L.S. 680



STATE OF VERMONT
AGENCY OF TRANSPORTATION




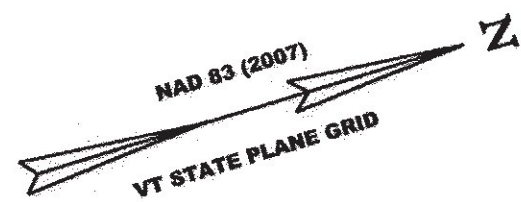
STATUTORY SURVEY
TOWN OF MARSHFIELD
VERMONT US ROUTE 2
APPROXIMATELY FROM PLAINFIELD
TOWN LINE TO CABOT TOWN LINE

SURVEYED:
SJC
ENGINEERING
REVIEWED:
TAP
DATE:
04/01/2015
SCALE:
1"=40'
FILE:
112600ROW.DGN
SHEET NO.
26 OF 64

ORIGINAL DRAWING - INK ON POLYESTER FILM MEETING THE REQUIREMENTS OF 27 V.S.A. § 1403

PIN ID # 12X600



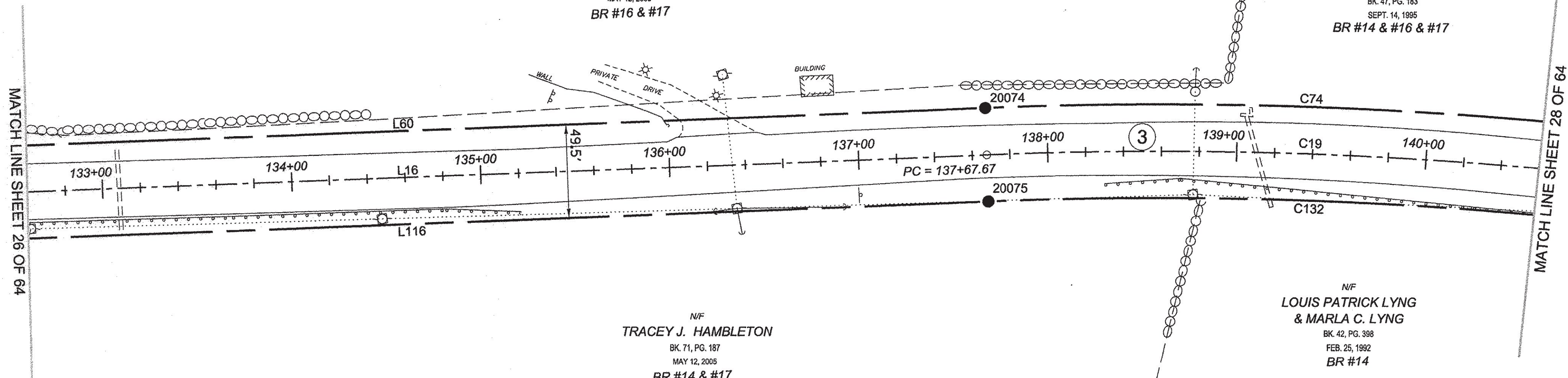


N/F
TRACEY J. HAMBLETON
 BK. 71, PG. 189
 MAY 12, 2005
 BR #16 & #17

N/F
**DALE R. WELLS
 & JUDITH WELLS**
 BK. 47, PG. 183
 SEPT. 14, 1995
 BR #14 & #16 & #17

N/F
TRACEY J. HAMBLETON
 BK. 71, PG. 187
 MAY 12, 2005
 BR #14 & #17

N/F
**LOUIS PATRICK LYNG
 & MARLA C. LYNG**
 BK. 42, PG. 398
 FEB. 25, 1992
 BR #14



MATCH LINE SHEET 26 OF 64

MATCH LINE SHEET 28 OF 64




LEGEND:
 SEE SHEET 1 OF 64
NOTES:
 SEE SHEETS 2 & 3 OF 64
MONUMENT TABLE:
 SEE SHEETS 6, 7, 8 OF 64
ROW CENTER LINE TABLE:
 SEE SHEET 8 OF 64
ROW LIMIT LINE & CURVE TABLES:
 SEE SHEET 9 OF 64

I CERTIFY THAT THIS PLAT IS BASED ON INFORMATION ABSTRACTED FROM DOCUMENTS, PAROL EVIDENCE, AND PHYSICAL EVIDENCE. THE SURVEY WORK IDENTIFIED HEREON IS CONSISTENT WITH THIS INFORMATION.

I CERTIFY THAT THIS PLAT MEETS THE REQUIREMENTS OF 27 VSA SECTION 1403 AND COMPLIES WITH VERMONT BOARD OF LAND SURVEYORS RULES, PART 5.4 AND 5.5 ADOPTED UNDER 26 VSA SECTION 2544(A).

SIGNED: *Timothy A. Patch*
 TIMOTHY A. PATCH, L.S. 680



**STATE OF VERMONT
 AGENCY OF TRANSPORTATION**




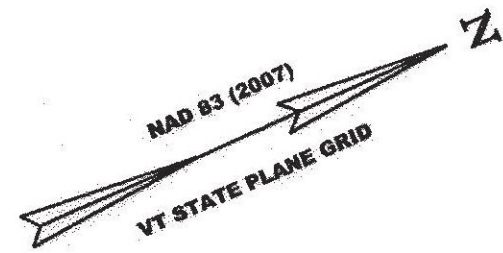
STATUTORY SURVEY
 TOWN OF MARSHFIELD
VERMONT US ROUTE 2
 APPROXIMATELY FROM PLAINFIELD
 TOWN LINE TO CABOT TOWN LINE

SURVEYED:
 SGC
 ENGINEERING
 REVIEWED:
 TAP
 DATE:
 04/01/2015
 SCALE:
 1"=40'
 FILE:
 z12x600ROW.DGN
 SHEET NO.
 27 OF 64

ORIGINAL DRAWING - INK ON POLYESTER FILM MEETING THE REQUIREMENTS OF 27 V.S.A. § 1403


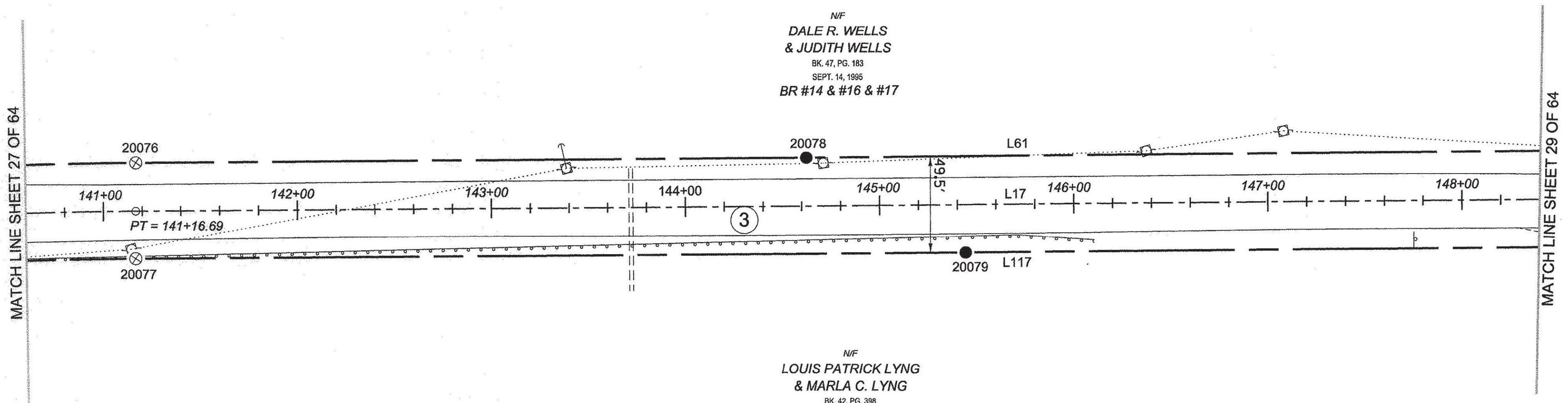
PIN ID # 12X600





N/F
**DALE R. WELLS
 & JUDITH WELLS**
 BK. 47, PG. 183
 SEPT. 14, 1995
 BR #14 & #16 & #17

N/F
**LOUIS PATRICK LYNG
 & MARLA C. LYNG**
 BK. 42, PG. 398
 FEB. 25, 1992
 BR #14



LEGEND:
 SEE SHEET 1 OF 64

NOTES:
 SEE SHEETS 2 & 3 OF 64

MONUMENT TABLE:
 SEE SHEETS 6, 7, 8 OF 64


ROW CENTER LINE TABLE:
 SEE SHEET 8 OF 64

ROW LIMIT LINE & CURVE TABLES:
 SEE SHEET 9 OF 64

I CERTIFY THAT THIS PLAT IS BASED ON INFORMATION ABSTRACTED FROM DOCUMENTS, PAROL EVIDENCE, AND PHYSICAL EVIDENCE. THE SURVEY WORK IDENTIFIED HEREON IS CONSISTENT WITH THIS INFORMATION.

I CERTIFY THAT THIS PLAT MEETS THE REQUIREMENTS OF 27 VSA SECTION 1403 AND COMPLIES WITH VERMONT BOARD OF LAND SURVEYORS RULES, PART 5.4 AND 5.5 ADOPTED UNDER 26 VSA SECTION 2544(A).

SIGNED: *Timothy A. Patch*
 TIMOTHY A. PATCH, L.S. 680



**STATE OF VERMONT
 AGENCY OF TRANSPORTATION**



STATUTORY SURVEY
 TOWN OF MARSHFIELD
VERMONT US ROUTE 2
 APPROXIMATELY FROM PLAINFIELD
 TOWN LINE TO CABOT TOWN LINE


SURVEYED:
 SGC
 ENGINEERING
 REVIEWED:
 TAP

DATE:
 04/07/2015

SCALE:
 1"=40'


FILE:
 2726900ROW.DGN

SHEET NO.
 28 OF 64



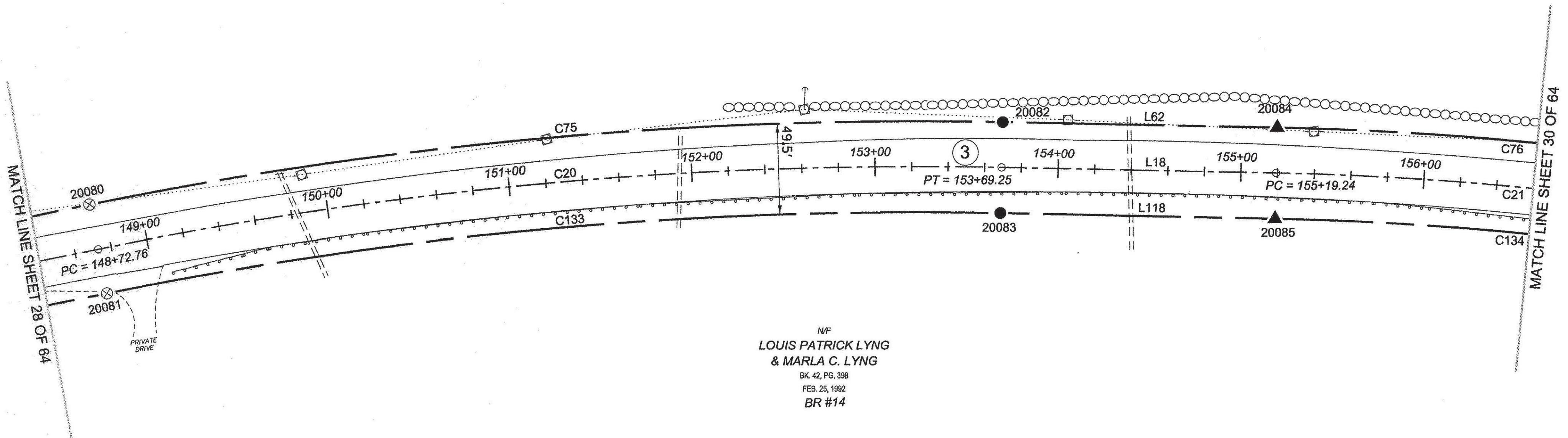
ORIGINAL DRAWING - INK ON POLYESTER FILM MEETING THE REQUIREMENTS OF 27 V.S.A. § 1403

PIN ID #12X600



N/F
**DALE R. WELLS
 & JUDITH WELLS**
 BK. 47, PG. 183
 SEPT. 14, 1995
 BR #14 & #16 & #17

N/F
**LOUIS PATRICK LYNG
 & MARLA C. LYNG**
 BK. 42, PG. 398
 FEB. 25, 1992
 BR #14



ORIGINAL DRAWING - INK ON POLYESTER FILM MEETING THE REQUIREMENTS OF 27 V.S.A. § 1403

PIN ID # 12X600

RECEIVED
 APR 28 2015
 MARSHFIELD, VERMONT
 TOWN CLERK'S OFFICE


LEGEND:
 SEE SHEET 1 OF 64

NOTES:
 SEE SHEETS 2 & 3 OF 64

MONUMENT TABLE:
 SEE SHEETS 6,7,8 OF 64

ROW CENTER LINE TABLE:
 SEE SHEET 8 OF 64


ROW LIMIT LINE & CURVE TABLES:
 SEE SHEET 9 OF 64



I CERTIFY THAT THIS PLAT IS BASED ON INFORMATION ABSTRACTED FROM DOCUMENTS, PAROL EVIDENCE, AND PHYSICAL EVIDENCE. THE SURVEY WORK IDENTIFIED HEREON IS CONSISTENT WITH THIS INFORMATION.

I CERTIFY THAT THIS PLAT MEETS THE REQUIREMENTS OF 27 VSA SECTION 1403 AND COMPLIES WITH VERMONT BOARD OF LAND SURVEYORS RULES, PART 5.4 AND 5.5 ADOPTED UNDER 26 VSA SECTION 2544(A).


SIGNED: *Timothy A. Patch*
 TIMOTHY A. PATCH, L.S. 680



STATE OF VERMONT AGENCY OF TRANSPORTATION		SURVEYED: SGC ENGINEERING REVIEWED: TAP
STATUTORY SURVEY		DATE: 04/01/2015
TOWN OF MARSHFIELD VERMONT US ROUTE 2 APPROXIMATELY FROM PLAINFIELD TOWN LINE TO CABOT TOWN LINE		SCALE: 1"=40' FILE: z12c600row.dgn SHEET NO. 29 OF 64



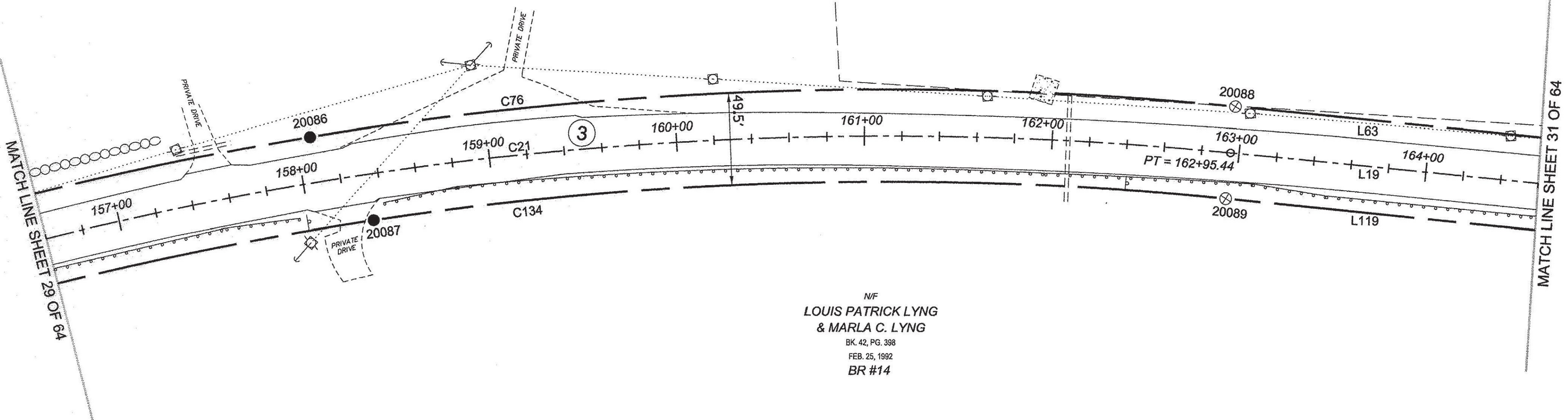
ONLY VALID WITH ORIGINAL STAMP



N/F
**DALE R. WELLS
 & JUDITH WELLS**
 BK. 47, PG. 183
 SEPT. 14, 1995
 BR #14 & #16 & #17

N/F
H. CHANDLER ROWELL
 BK. 33, PG. 72
 AUG. 17, 1979

N/F
**LOUIS PATRICK LYNG
 & MARLA C. LYNG**
 BK. 42, PG. 398
 FEB. 25, 1992
 BR #14



ORIGINAL DRAWING - INK ON POLYESTER FILM MEETING THE REQUIREMENTS OF 27 V.S.A. § 1403

PIN ID # 12X600

RECEIVED
 APR 28 2015
 MARSHFIELD, VERMONT
 TOWN CLERK'S OFFICE


LEGEND:
 SEE SHEET 1 OF 64

NOTES:
 SEE SHEETS 2 & 3 OF 64

MONUMENT TABLE:
 SEE SHEETS 6, 7, 8 OF 64

ROW CENTER LINE TABLE:
 SEE SHEET 8 OF 64


ROW LIMIT LINE & CURVE TABLES:
 SEE SHEET 9 OF 64



I CERTIFY THAT THIS PLAT IS BASED ON INFORMATION ABSTRACTED FROM DOCUMENTS, PAROL EVIDENCE, AND PHYSICAL EVIDENCE. THE SURVEY WORK IDENTIFIED HEREON IS CONSISTENT WITH THIS INFORMATION.

I CERTIFY THAT THIS PLAT MEETS THE REQUIREMENTS OF 27 VSA SECTION 1403 AND COMPLIES WITH VERMONT BOARD OF LAND SURVEYORS RULES, PART 5.4 AND 5.5 ADOPTED UNDER 26 VSA SECTION 2544(A).

SIGNED: *Timothy A. Patch*
 TIMOTHY A. PATCH, L.S. 680



ONLY VALID WITH ORIGINAL STAMP

**STATE OF VERMONT
 AGENCY OF TRANSPORTATION**



STATUTORY SURVEY
 TOWN OF MARSHFIELD
VERMONT US ROUTE 2
 APPROXIMATELY FROM PLAINFIELD
 TOWN LINE TO CABOT TOWN LINE

SURVEYED:
 SSC
 ENGINEERING

REVIEWED:
 TAP

DATE:
 04/01/2015

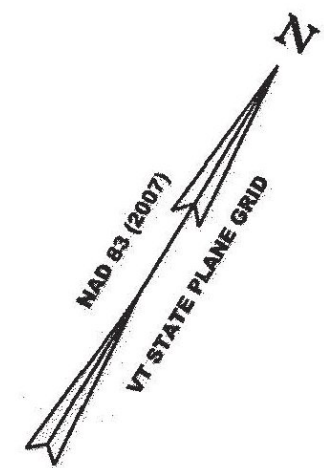
SCALE:
 1"=40'

FILE:
 212600ROW.DGN

SHEET NO.
 30 OF 64

ORIGINAL DRAWING - INK ON POLYESTER FILM MEETING THE REQUIREMENTS OF 27 V.S.A. § 1403

PIN ID # 12X600



N/F
DALE R. WELLS
& JUDITH WELLS
BK. 47, PG. 183
SEPT. 14, 1995
BR #14 & #16 & #17

N/F
H. CHANDLER ROWELL
BK. 33, PG. 72
AUG. 17, 1979

N/F
CHARLES E. BICKFORD,
BARBARA A. BICKFORD
& DALE AND JULIE BICKFORD
BK. 63, PG. 116
JAN. 6, 2003
BR #18


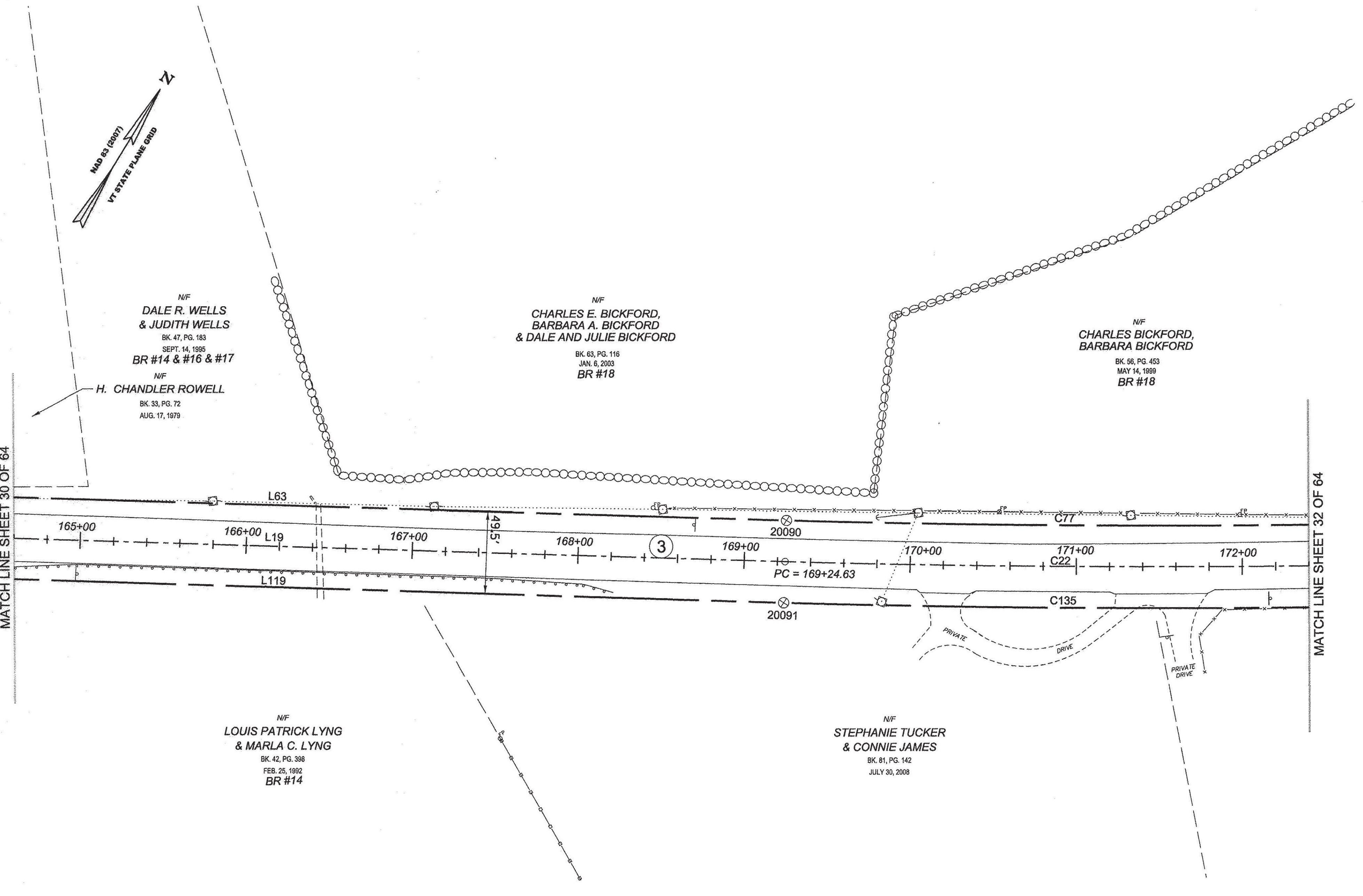
N/F
CHARLES BICKFORD,
BARBARA BICKFORD
BK. 56, PG. 453
MAY 14, 1999
BR #18

N/F
LOUIS PATRICK LYNG
& MARLA C. LYNG
BK. 42, PG. 398
FEB. 25, 1992
BR #14

N/F
STEPHANIE TUCKER
& CONNIE JAMES
BK. 81, PG. 142
JULY 30, 2008

MATCH LINE SHEET 30 OF 64

MATCH LINE SHEET 32 OF 64




LEGEND:
SEE SHEET 1 OF 64
NOTES:
SEE SHEETS 2 & 3 OF 64
MONUMENT TABLE:
SEE SHEETS 6,7,8 OF 64
ROW CENTER LINE TABLE:
SEE SHEET 8 OF 64
ROW LIMIT LINE & CURVE TABLES:
SEE SHEET 9 OF 64

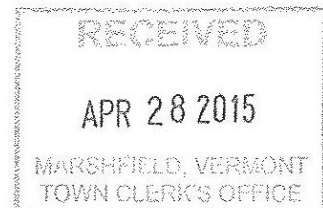
I CERTIFY THAT THIS PLAT IS BASED ON INFORMATION ABSTRACTED FROM DOCUMENTS, PAROL EVIDENCE, AND PHYSICAL EVIDENCE. THE SURVEY WORK IDENTIFIED HEREON IS CONSISTENT WITH THIS INFORMATION.


I CERTIFY THAT THIS PLAT MEETS THE REQUIREMENTS OF 27 VSA SECTION 1403 AND COMPLIES WITH VERMONT BOARD OF LAND SURVEYORS RULES, PART 5.4 AND 5.5 ADOPTED UNDER 26 VSA SECTION 2544(A).

SIGNED: *Timothy A. Patch*
TIMOTHY A. PATCH, L.S. 680



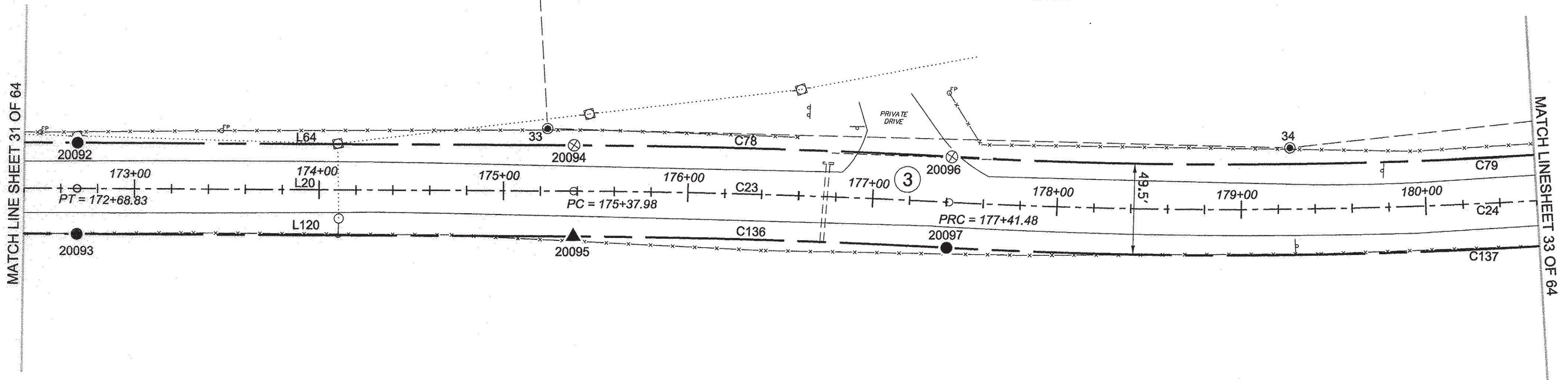
STATE OF VERMONT AGENCY OF TRANSPORTATION		SURVEYED: SGC
STATUTORY SURVEY		ENGINEERING
TOWN OF MARSHFIELD		REVIEWED: TAP
VERMONT US ROUTE 2		DATE: 04/01/2015
APPROXIMATELY FROM PLAINFIELD		SCALE: 1"=40'
TOWN LINE TO CABOT TOWN LINE		FILE: 212600ROW.DGN
		SHEET NO. 31 OF 64






N/F
**CHARLES BICKFORD,
 BARBARA BICKFORD**
 BK. 58, PG. 453
 MAY 14, 1999
 BR #18

N/F
**CHARLES E. BICKFORD,
 BARBARA A. BICKFORD
 & DALE AND JULIE BICKFORD**
 BK. 63, PG. 116
 JAN. 6, 2003
 BR #18



N/F
**CHARLES BICKFORD,
 BARBARA BICKFORD**
 BK. 58, PG. 453
 MAY 14, 1999

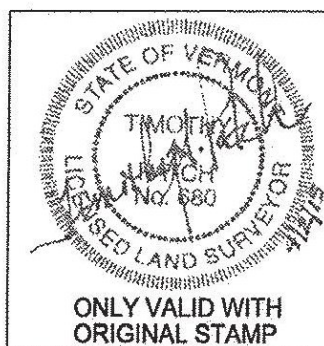


- LEGEND:**
 SEE SHEET 1 OF 64
- NOTES:**
 SEE SHEETS 2 & 3 OF 64
- MONUMENT TABLE:**
 SEE SHEETS 6, 7, 8 OF 64
- ROW CENTER LINE TABLE:**
 SEE SHEET 8 OF 64
- ROW LIMIT LINE & CURVE TABLES:**
 SEE SHEET 9 OF 64

I CERTIFY THAT THIS PLAT IS BASED ON INFORMATION ABSTRACTED FROM DOCUMENTS, PAROL EVIDENCE, AND PHYSICAL EVIDENCE. THE SURVEY WORK IDENTIFIED HEREON IS CONSISTENT WITH THIS INFORMATION.

I CERTIFY THAT THIS PLAT MEETS THE REQUIREMENTS OF 27 VSA SECTION 1403 AND COMPLIES WITH VERMONT BOARD OF LAND SURVEYORS RULES, PART 5.4 AND 5.5 ADOPTED UNDER 26 VSA SECTION 2544(A).

SIGNED: *Timothy A. Patch*
 TIMOTHY A. PATCH, L.S. 680




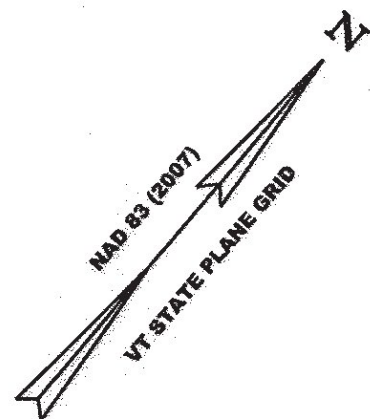
**STATE OF VERMONT
 AGENCY OF TRANSPORTATION**



STATUTORY SURVEY
 TOWN OF MARSHFIELD
VERMONT US ROUTE 2
 APPROXIMATELY FROM PLAINFIELD
 TOWN LINE TO CABOT TOWN LINE

SURVEYED: SGC ENGINEERING
REVIEWED: TAP
DATE: 04/01/2015
SCALE: 1"=40'
FILE: 212x600ROW.DGN
SHEET NO. 32 OF 64





N/F
**CHARLES E. BICKFORD,
 BARBARA A. BICKFORD
 & DALE AND JULIE BICKFORD**
 BK. 63, PG. 116
 JAN. 6, 2003
 BR #18

N/F
**CHARLES E. BICKFORD,
 BARBARA A. BICKFORD
 & DALE AND JULIE BICKFORD**
 BK. 63, PG. 116
 JAN. 6, 2003
 BR #18


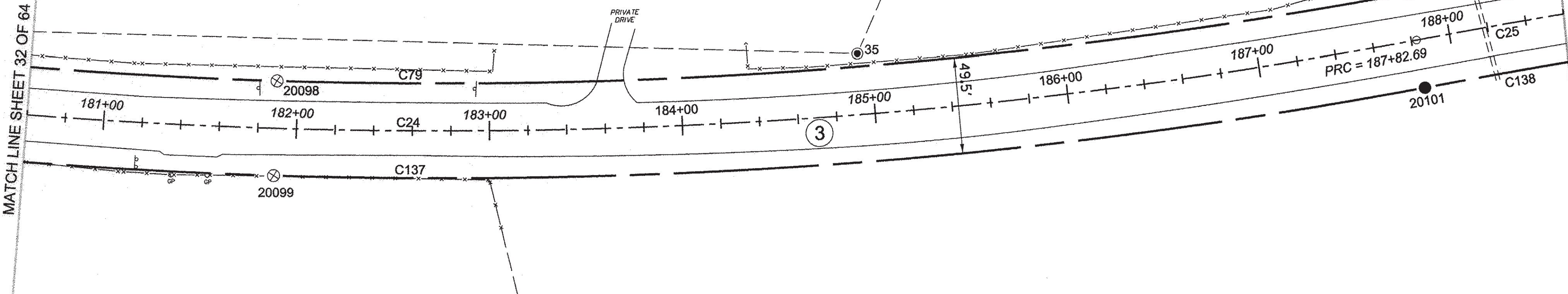
N/F
**DALE &
 JULIE BICKFORD**
 BK. 42, PG. 505
 APRIL 17, 1992

N/F
**CHARLES BICKFORD,
 BARBARA BICKFORD**
 BK. 56, PG. 453
 MAY 14, 1999

N/F
**CHARLES E. BICKFORD,
 BARBARA A. BICKFORD
 & DALE AND JULIE BICKFORD**
 BK. 63, PG. 116
 JAN. 6, 2003

MATCH LINE SHEET 32 OF 64

MATCH LINE SHEET 34 OF 64



LEGEND:
 SEE SHEET 1 OF 64

NOTES:
 SEE SHEETS 2 & 3 OF 64

MONUMENT TABLE:
 SEE SHEETS 6, 7, 8 OF 64


ROW CENTER LINE TABLE:
 SEE SHEET 8 OF 64

ROW LIMIT LINE & CURVE TABLES:
 SEE SHEET 9 OF 64

I CERTIFY THAT THIS PLAT IS BASED ON INFORMATION ABSTRACTED FROM DOCUMENTS, PAROL EVIDENCE, AND PHYSICAL EVIDENCE. THE SURVEY WORK IDENTIFIED HEREON IS CONSISTENT WITH THIS INFORMATION.

I CERTIFY THAT THIS PLAT MEETS THE REQUIREMENTS OF 27 VSA SECTION 1403 AND COMPLIES WITH VERMONT BOARD OF LAND SURVEYORS RULES, PART 5.4 AND 5.5 ADOPTED UNDER 26 VSA SECTION 2544(A).

SIGNED: *Timothy A. Patch*
 TIMOTHY A. PATCH, L.S. 680



**STATE OF VERMONT
 AGENCY OF TRANSPORTATION**




STATUTORY SURVEY

TOWN OF MARSHFIELD

VERMONT US ROUTE 2

APPROXIMATELY FROM PLAINFIELD
 TOWN LINE TO CABOT TOWN LINE

SURVEYED: SGC	DATE: 04/01/2015
ENGINEERING	SCALE: 1"=40'
REVIEWED: TAP	FILE: 212600ROW.DGN
	SHEET NO. 33 OF 64



ORIGINAL DRAWING - INK ON POLYESTER FILM MEETING THE REQUIREMENTS OF 27 V.S.A. § 1403

PIN ID # 12X600

NAD 83 (2007)
VT STATE PLANE GRID

N/F
DALE &
JULIE BICKFORD
BK. 42, PG. 505
APRIL 17, 1992

N/F
CHARLES E. BICKFORD,
BARBARA A. BICKFORD
& DALE AND JULIE BICKFORD
BK. 63, PG. 116
JAN. 6, 2003
BR #18

N/F
CHARLES E. BICKFORD,
BARBARA A. BICKFORD
& DALE AND JULIE BICKFORD
BK. 63, PG. 116
JAN. 6, 2003

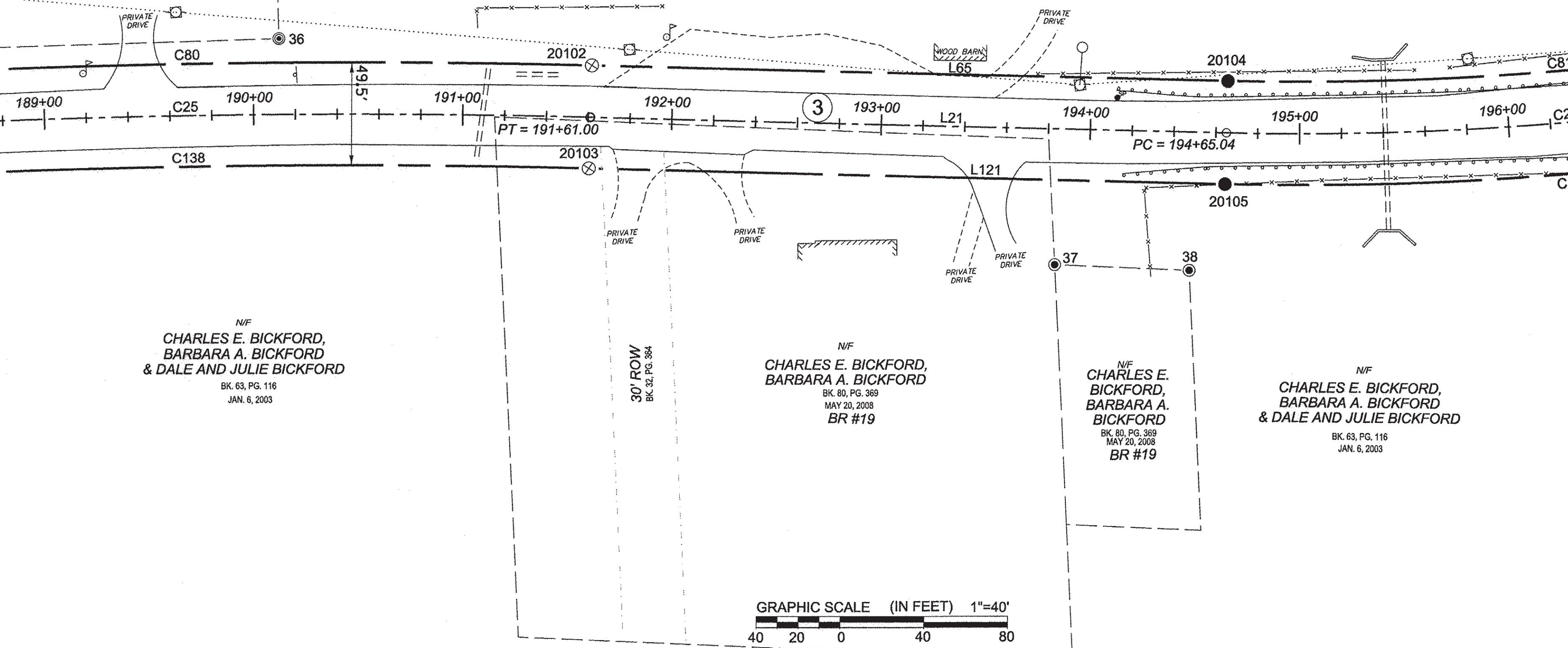
N/F
CHARLES E. BICKFORD,
BARBARA A. BICKFORD
BK. 80, PG. 369
MAY 20, 2008
BR #19

N/F
CHARLES E.
BICKFORD,
BARBARA A.
BICKFORD
BK. 80, PG. 369
MAY 20, 2008
BR #19

N/F
CHARLES E. BICKFORD,
BARBARA A. BICKFORD
& DALE AND JULIE BICKFORD
BK. 63, PG. 116
JAN. 6, 2003

MATCH LINE SHEET 33 OF 64

MATCH LINE SHEET 35 OF 64




ORIGINAL DRAWING - INK ON POLYESTER FILM MEETING THE REQUIREMENTS OF 27 V.S.A. § 1403

PIN ID# 12X600

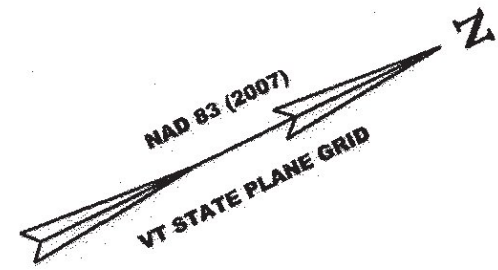
RECEIVED
APR 28 2015
MARSHFIELD, VERMONT
TOWN CLERK'S OFFICE

LEGEND:
SEE SHEET 1 OF 64
NOTES:
SEE SHEETS 2 & 3 OF 64
MONUMENT TABLE:
SEE SHEETS 6,7,8 OF 64
ROW CENTER LINE TABLE:
SEE SHEET 8 OF 64
ROW LIMIT LINE & CURVE TABLES:
SEE SHEET 9 OF 64

I CERTIFY THAT THIS PLAT IS BASED ON INFORMATION ABSTRACTED FROM DOCUMENTS, PAROL EVIDENCE, AND PHYSICAL EVIDENCE. THE SURVEY WORK IDENTIFIED HEREON IS CONSISTENT WITH THIS INFORMATION.
I CERTIFY THAT THIS PLAT MEETS THE REQUIREMENTS OF 27 VSA SECTION 1403 AND COMPLIES WITH VERMONT BOARD OF LAND SURVEYORS RULES, PART 5.4 AND 5.5 ADOPTED UNDER 26 VSA SECTION 2544(A)
SIGNED: *Timothy A. Patch*
TIMOTHY A. PATCH, L.S. 680



STATE OF VERMONT AGENCY OF TRANSPORTATION		SURVEYED: SGC ENGINEERING
STATUTORY SURVEY		REVIEWED: TAP
TOWN OF MARSHFIELD		DATE: 04/07/2015
VERMONT US ROUTE 2		SCALE: 1"=40'
APPROXIMATELY FROM PLAINFIELD TOWN LINE TO CABOT TOWN LINE		FILE: z12x600ROW.DGN
		SHEET NO. 34 OF 64



N/F
**CHARLES E. BICKFORD,
 BARBARA A. BICKFORD
 & DALE AND JULIE BICKFORD**
 BK. 63, PG. 116
 JAN. 6, 2003
 BR #18

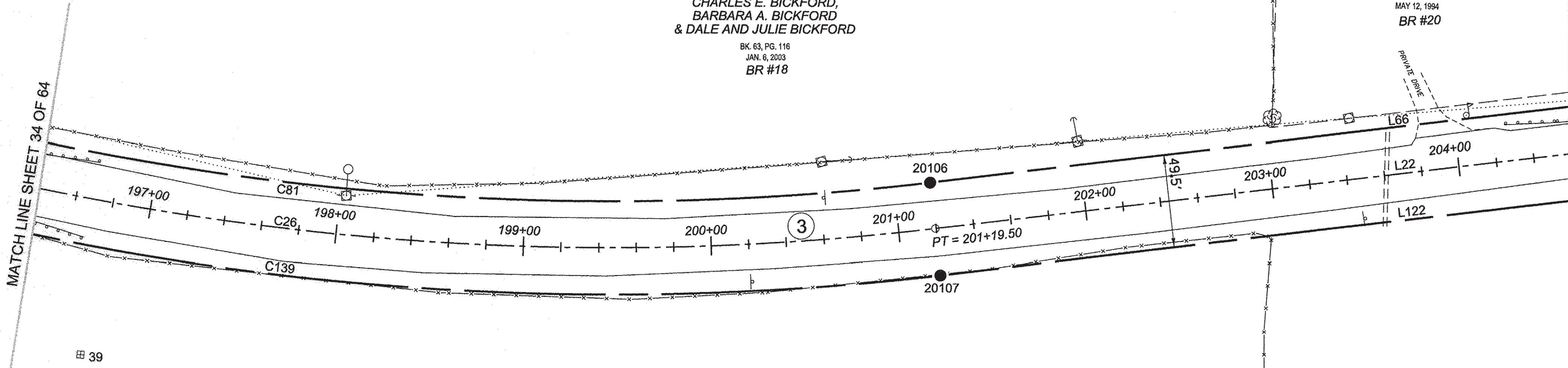
N/F
**DAVID A. COUTU
 & JANIE L. COUTU**
 BK. 45, PG. 311
 MAY 12, 1994
 BR #20

N/F
**CHARLES E. BICKFORD,
 BARBARA A. BICKFORD
 & DALE AND JULIE BICKFORD**
 BK. 63, PG. 116
 JAN. 6, 2003

N/F
**MEADOWCREST
 CAMPGROUND, LLC**
 BK. 87, PG. 300
 NOV. 17, 2010
 BR #22

MATCH LINE SHEET 34 OF 64

MATCH LINE SHEET 36 OF 64



ORIGINAL DRAWING - INK ON POLYESTER FILM MEETING THE REQUIREMENTS OF 27 V.S.A. § 1403
 PIN ID # 12X800

RECEIVED
 APR 28 2015
 MARSHFIELD, VERMONT
 TOWN CLERK'S OFFICE


LEGEND:
 SEE SHEET 1 OF 64
NOTES:
 SEE SHEETS 2 & 3 OF 64
MONUMENT TABLE:
 SEE SHEETS 6,7,8 OF 64
ROW CENTER LINE TABLE:
 SEE SHEET 8 OF 64
ROW LIMIT LINE & CURVE TABLES:
 SEE SHEET 9 OF 64



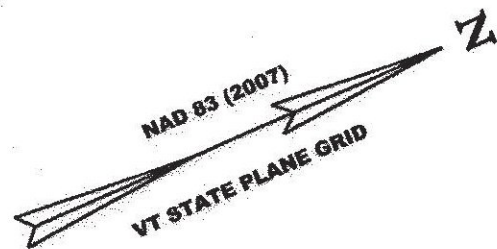
I CERTIFY THAT THIS PLAT IS BASED ON INFORMATION ABSTRACTED FROM DOCUMENTS, PAROL EVIDENCE, AND PHYSICAL EVIDENCE. THE SURVEY WORK IDENTIFIED HEREON IS CONSISTENT WITH THIS INFORMATION.

I CERTIFY THAT THIS PLAT MEETS THE REQUIREMENTS OF 27 VSA SECTION 1403 AND COMPLIES WITH VERMONT BOARD OF LAND SURVEYORS RULES, PART 5.4 AND 5.5 ADOPTED UNDER 26 VSA SECTION 2544(A).

SIGNED: *Timothy A. Patch*
 TIMOTHY A. PATCH, L.S. 680



STATE OF VERMONT AGENCY OF TRANSPORTATION		SURVEYED: SCC ENGINEERING REVIEWED: TAP
STATUTORY SURVEY		DATE: 04/01/2015
VERMONT US ROUTE 2		SCALE: 1"=40'
TOWN OF MARSHFIELD APPROXIMATELY FROM PLAINFIELD TOWN LINE TO CABOT TOWN LINE		FILE: 212x600ROW.DGN SHEET NO. 35 OF 64




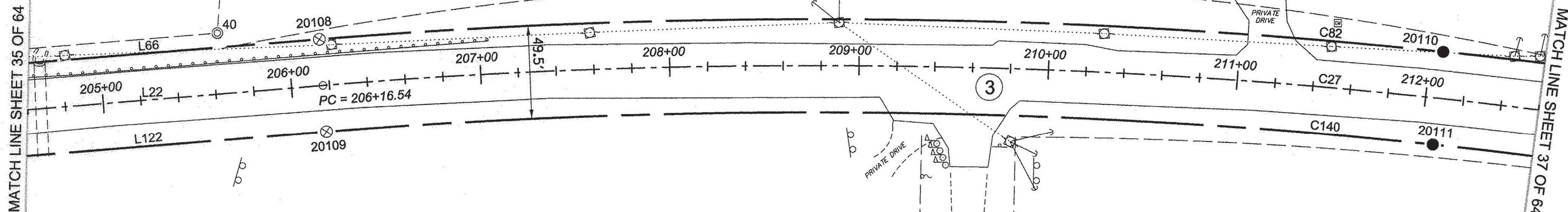
N/F
**DAVID A. COUTU
 & JANIE L. COUTU**
 BK. 45, PG. 311
 MAY 12, 1994
 BR #20

N/F
**ALFRED J. O'ROWKE
 BETTY J. O'ROURKE**
 BK. 77, PG. 7
 JAN. 25, 2007
 BR #20 & #21

N/F
MEADOWCREST CAMPGROUND, LLC
 BK. 87, PG. 300
 NOV. 17, 2010
 BR #22

N/F
**EDWARD D. BURKART, JR.
 ROBERT D. BURKART
 & DARLENE DEVINCENZI**
 BK. 69, PG. 59
 AUG. 28, 2004
 BR #22

PATTY'S CROSSING T. H. #38
 VOLUME 2, PAGE 170 NOVEMBER 4, 1944 2 RODS
 VOLUME 3, PAGE 57A MAY 27, 1948 2 1/2 RODS
 APPARENTLY ALTERS VOLUME 2, PAGE 170



LEGEND:
 SEE SHEET 1 OF 64

NOTES:
 SEE SHEETS 2 & 3 OF 64

MONUMENT TABLE:
 SEE SHEETS 6,7,8 OF 64


ROW CENTER LINE TABLE:
 SEE SHEET 8 OF 64

ROW LIMIT LINE & CURVE TABLES:
 SEE SHEET 9 OF 64

I CERTIFY THAT THIS PLAT IS BASED ON INFORMATION ABSTRACTED FROM DOCUMENTS, PAROL EVIDENCE, AND PHYSICAL EVIDENCE. THE SURVEY WORK IDENTIFIED HEREON IS CONSISTENT WITH THIS INFORMATION.

I CERTIFY THAT THIS PLAT MEETS THE REQUIREMENTS OF 27 VSA SECTION 1403 AND COMPLIES WITH VERMONT BOARD OF LAND SURVEYORS RULES, PART 5.4 AND 5.5 ADOPTED UNDER 26 VSA SECTION 2544(A).

SIGNED: *Timothy A. Patch*
 TIMOTHY A. PATCH, L.S. 680




ONLY VALID WITH ORIGINAL STAMP

**STATE OF VERMONT
 AGENCY OF TRANSPORTATION**



STATUTORY SURVEY
 TOWN OF MARSHFIELD
VERMONT US ROUTE 2
 APPROXIMATELY FROM PLAINFIELD
 TOWN LINE TO CABOT TOWN LINE

SURVEYED:
 SSC
 ENGINEERING
 REVIEWED:
 TAP
 DATE:
 04/01/2015
 SCALE:
 1"=40'
 FILE:
 212600ROW.DGN
 SHEET NO.
 36 OF 64

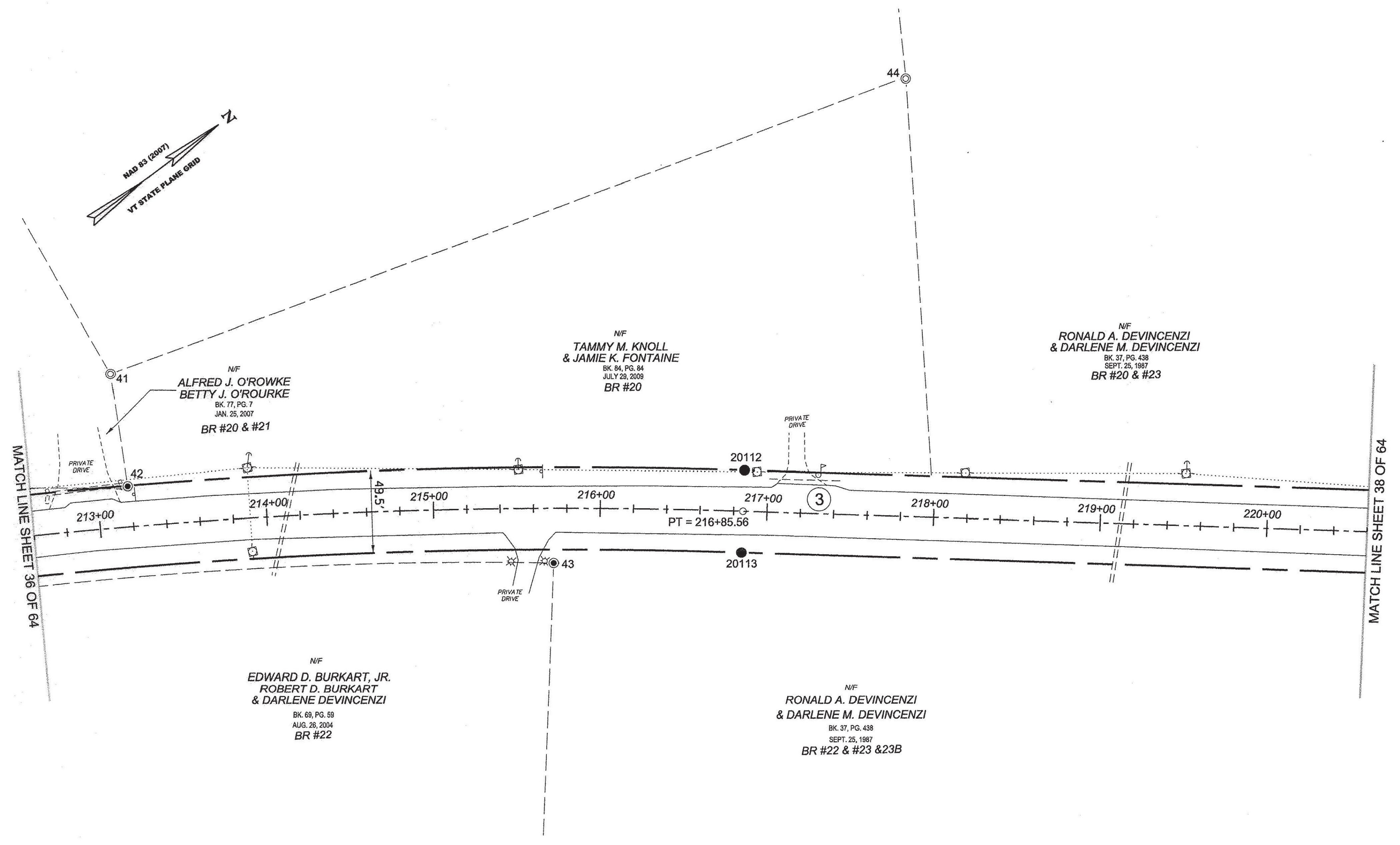



ORIGINAL DRAWING - INK ON POLYESTER FILM MEETING THE REQUIREMENTS OF 27 V.S.A. § 1403

PIN ID # 12X600

ORIGINAL DRAWING - INK ON POLYESTER FILM MEETING THE REQUIREMENTS OF 27 V.S.A. § 1403

PIN ID # 12X800




N/F
ALFRED J. O'ROWKE
BETTY J. O'ROURKE
BK. 77, PG. 7
JAN. 25, 2007
BR #20 & #21

N/F
TAMMY M. KNOLL
& JAMIE K. FONTAINE
BK. 84, PG. 84
JULY 29, 2009
BR #20

N/F
RONALD A. DEVINCENZI
& DARLENE M. DEVINCENZI
BK. 37, PG. 438
SEPT. 25, 1987
BR #20 & #23

N/F
EDWARD D. BURKART, JR.
ROBERT D. BURKART
& DARLENE DEVINCENZI
BK. 69, PG. 59
AUG. 26, 2004
BR #22


N/F
RONALD A. DEVINCENZI
& DARLENE M. DEVINCENZI
BK. 37, PG. 438
SEPT. 25, 1987
BR #22 & #23 & 23B




LEGEND:
SEE SHEET 1 OF 64
NOTES:
SEE SHEETS 2 & 3 OF 64
MONUMENT TABLE:
SEE SHEETS 6,7,8 OF 64
ROW CENTER LINE TABLE:
SEE SHEET 8 OF 64
ROW LIMIT LINE & CURVE TABLES:
SEE SHEET 9 OF 64

I CERTIFY THAT THIS PLAT IS BASED ON INFORMATION ABSTRACTED FROM DOCUMENTS, PAROL EVIDENCE, AND PHYSICAL EVIDENCE. THE SURVEY WORK IDENTIFIED HEREON IS CONSISTENT WITH THIS INFORMATION.
I CERTIFY THAT THIS PLAT MEETS THE REQUIREMENTS OF 27 VSA SECTION 1403 AND COMPLIES WITH VERMONT BOARD OF LAND SURVEYORS RULES, PART 5.4 AND 5.5 ADOPTED UNDER 26 VSA SECTION 2544(A)
SIGNED: *Timothy A. Patch*
TIMOTHY A. PATCH, L.S. 680

RECEIVED
APR 28 2015
MARSHFIELD, VERMONT
TOWN CLERK'S OFFICE



STATE OF VERMONT AGENCY OF TRANSPORTATION		SURVEYED: SGC ENGINEERING
STATUTORY SURVEY TOWN OF MARSHFIELD VERMONT US ROUTE 2 APPROXIMATELY FROM PLAINFIELD TOWN LINE TO CABOT TOWN LINE		REVIEWED: TAP
		DATE: 04/01/2015
ONLY VALID WITH ORIGINAL STAMP		SCALE: 1"=40'
		FILE: 212600ROW.DGN
		SHEET NO. 37 OF 64



N/F
**RONALD A. DEVINCENZI
 & DARLENE M. DEVINCENZI**
 BK. 37, PG. 438
 SEPT. 25, 1987
 BR #20 & #23


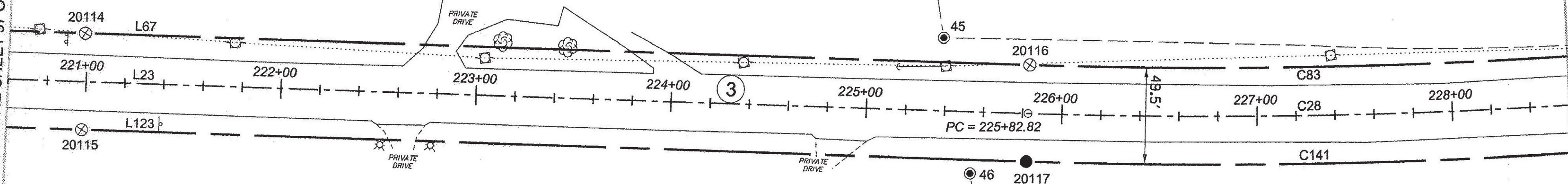
N/F
KAY E. CHARRON
 BK. 40, PG. 108
 SEPT. 18, 1989
 BR #23

N/F
**RONALD A. DEVINCENZI
 & DARLENE M. DEVINCENZI**
 BK. 37, PG. 438
 SEPT. 25, 1987
 BR #22 & #23 & #23B

N/F
**STEVEN BRONSTEIN
 & SANDRA PARITZ**
 BK. 51, PG. 480B
 NOV. 16, 1998
 BR #23 & 23B

MATCH LINE SHEET 37 OF 64

MATCH LINE SHEET 39 OF 64

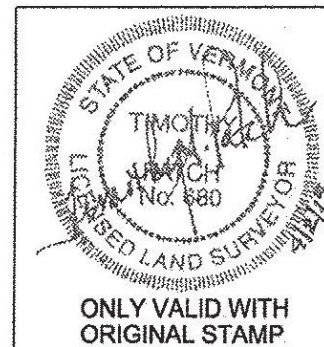


- LEGEND:**
 SEE SHEET 1 OF 64
- NOTES:**
 SEE SHEETS 2 & 3 OF 64
- MONUMENT TABLE:**
 SEE SHEETS 6,7,8 OF 64
- ROW CENTER LINE TABLE:**
 SEE SHEET 8 OF 64
- ROW LIMIT LINE & CURVE TABLES:**
 SEE SHEET 9 OF 64

I CERTIFY THAT THIS PLAT IS BASED ON INFORMATION ABSTRACTED FROM DOCUMENTS, PAROL EVIDENCE, AND PHYSICAL EVIDENCE. THE SURVEY WORK IDENTIFIED HEREON IS CONSISTENT WITH THIS INFORMATION.

I CERTIFY THAT THIS PLAT MEETS THE REQUIREMENTS OF 27 VSA SECTION 1403 AND COMPLIES WITH VERMONT BOARD OF LAND SURVEYORS RULES, PART 5.4 AND 5.5 ADOPTED UNDER 26 VSA SECTION 2544(A).

SIGNED: *Timothy A. Patch*
 TIMOTHY A. PATCH, L.S. 680




**STATE OF VERMONT
 AGENCY OF TRANSPORTATION**



STATUTORY SURVEY
 TOWN OF MARSHFIELD
VERMONT US ROUTE 2
 APPROXIMATELY FROM PLAINFIELD
 TOWN LINE TO CABOT TOWN LINE

SURVEYED: SGC	DATE: 04/07/2015
ENGINEERING: TAP	SCALE: 1"=40'
REVIEWED: TAP	FILE: 212x600ROW.DGN
SHEET NO. 38 OF 64	



ORIGINAL DRAWING - INK ON POLYESTER FILM MEETING THE REQUIREMENTS OF 27 V.S.A. § 1403

PIN ID # 12X600



N/F
**MATTHEW K. &
 LYDIA A. HOLMES**
 BK. 58, PG. 173
 NOV. 14, 2001
 BR #23

N/F
**RICHARD J. FOERSTER
 SHEILA G. FOERSTER**
 BK. 40, PG. 206
 NOV. 17, 1989
 BR #23

N/F
SALVATORE R. MATANO
 BK. 74, PG. 429
 MAY 6, 2006
 BR #23

N/F
KAY E. CHARRON
 BK. 40, PG. 108
 SEPT. 18, 1989
 BR #23

N/F
**STEVEN BRONSTEIN
 & SANDRA PARITZ**
 BK. 51, PG. 480B
 NOV. 16, 1998
 BR #23 & #23B

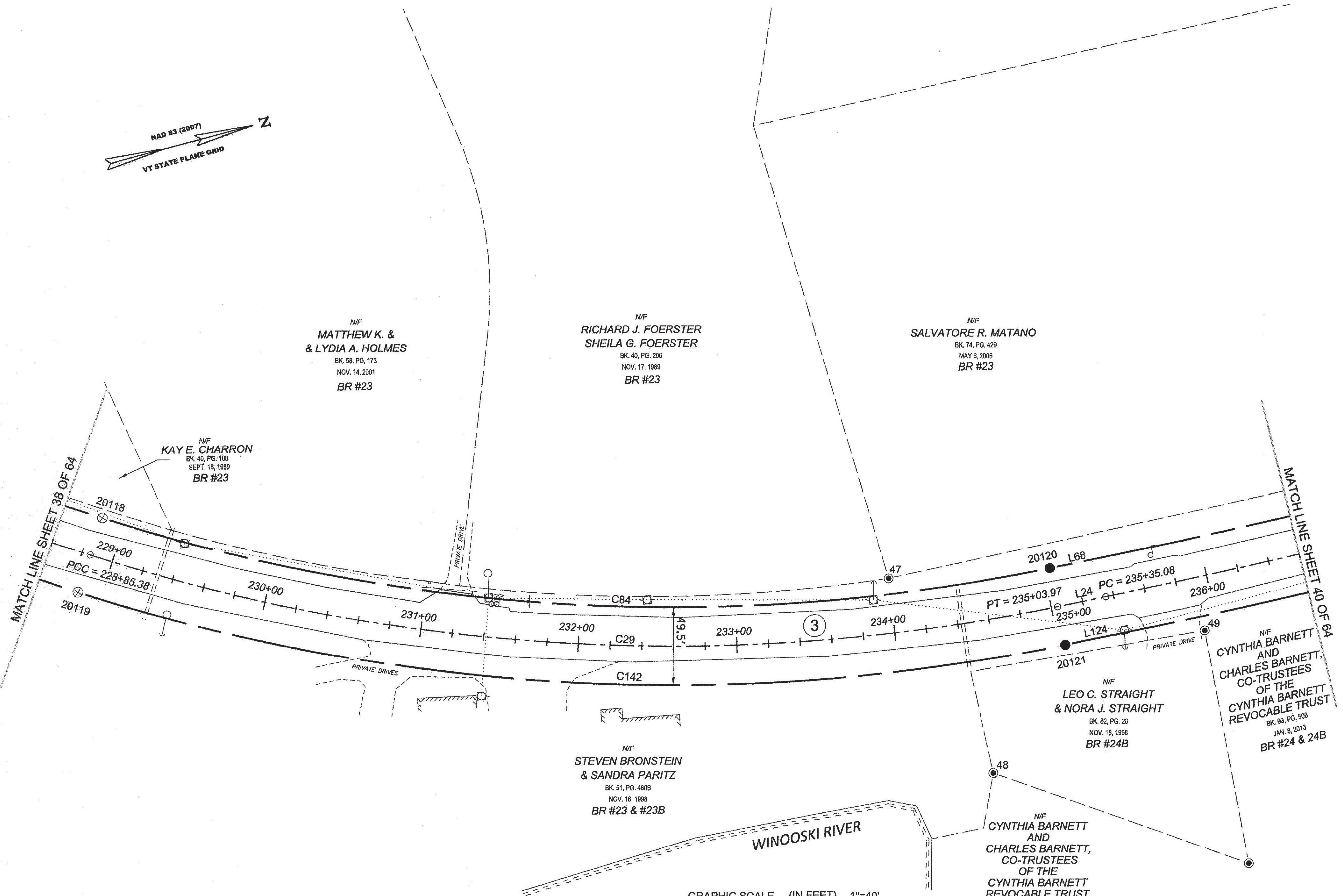
N/F
**LEO C. STRAIGHT
 & NORA J. STRAIGHT**
 BK. 62, PG. 28
 NOV. 18, 1988
 BR #24B

N/F
**CYNTHIA BARNETT
 AND
 CHARLES BARNETT,
 CO-TRUSTEES
 OF THE
 CYNTHIA BARNETT
 REVOCABLE TRUST**
 BK. 93, PG. 506
 JAN. 8, 2013
 BR #24 & 24B

N/F
**CYNTHIA BARNETT
 AND
 CHARLES BARNETT,
 CO-TRUSTEES
 OF THE
 CYNTHIA BARNETT
 REVOCABLE TRUST**
 BK. 93, PG. 506
 JAN. 8, 2013
 BR #24 & #24B

MATCH LINE SHEET 38 OF 64

MATCH LINE SHEET 40 OF 64



LEGEND:
 SEE SHEET 1 OF 64

NOTES:
 SEE SHEETS 2 & 3 OF 64

MONUMENT TABLE:
 SEE SHEETS 6, 7, 8 OF 64


ROW CENTER LINE TABLE:
 SEE SHEET 8 OF 64

ROW LIMIT LINE & CURVE TABLES:
 SEE SHEET 9 OF 64

I CERTIFY THAT THIS PLAT IS BASED ON INFORMATION
 ABSTRACTED FROM DOCUMENTS, PAROL EVIDENCE, AND
 PHYSICAL EVIDENCE. THE SURVEY WORK IDENTIFIED
 HEREON IS CONSISTENT WITH THIS INFORMATION.

I CERTIFY THAT THIS PLAT MEETS THE REQUIREMENTS
 OF 27 VSA SECTION 1403 AND COMPLIES WITH VERMONT
 BOARD OF LAND SURVEYORS RULES, PART 5.4 AND 5.5
 ADOPTED UNDER 26 VSA SECTION 2544(A).

SIGNED: *Timothy A. Patch*
 TIMOTHY A. PATCH, L.S. 680



**STATE OF VERMONT
 AGENCY OF TRANSPORTATION**





STATUTORY SURVEY
 TOWN OF MARSHFIELD
VERMONT US ROUTE 2
 APPROXIMATELY FROM PLAINFIELD
 TOWN LINE TO CABOT TOWN LINE

SURVEYED:
 SSC
 ENGINEERING
 REVIEWED:
 TAP
 DATE:
 04/01/2015
 SCALE:
 1"=40'
 FILE:
 21260909CIV.DGN
 SHEET NO.
 39 OF 64

ORIGINAL DRAWING - INK ON POLYESTER FILM MEETING THE REQUIREMENTS OF 27 V.S.A. § 1403

PIN ID# 12X600





N/F
SALVATORE R. MATANO
 BK. 74, PG. 429
 MAY 6, 2006
 BR #23

BEAVER MEADOW ROAD T. H. #33
 VOLUME 1, PAGE 227 MAY 27, 1820
 6 ROADS WIDE

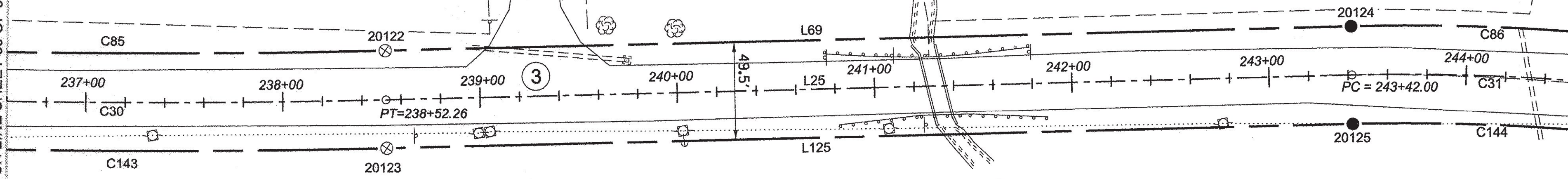
N/F
**THOMAS E. LOSO
 & TINA LOSO**
 BK. 55, PG. 379
 DEC. 05, 2000

N/F
**MARION D. BURNHAM
 & LARI ANNE CARLSON**
 BK. 52, PG. 62
 SEPT. 28, 1998

N/F
**CYNTHIA BARNETT
 AND
 CHARLES BARNETT,
 CO-TRUSTEES
 OF THE
 CYNTHIA BARNETT
 REVOCABLE TRUST**
 BK. 93, PG. 506
 JAN. 8, 2013
 BR #24 & #24B

MATCH LINE SHEET 39 OF 64

MATCH LINE SHEET 41 OF 64



50




- LEGEND:**
 SEE SHEET 1 OF 64
- NOTES:**
 SEE SHEETS 2 & 3 OF 64
- MONUMENT TABLE:**
 SEE SHEETS 6, 7, 8 OF 64
- ROW CENTER LINE TABLE:**
 SEE SHEET 8 OF 64
- ROW LIMIT LINE & CURVE TABLES:**
 SEE SHEET 9 OF 64

I CERTIFY THAT THIS PLAT IS BASED ON INFORMATION ABSTRACTED FROM DOCUMENTS, PAROL EVIDENCE, AND PHYSICAL EVIDENCE. THE SURVEY WORK IDENTIFIED HEREON IS CONSISTENT WITH THIS INFORMATION.

I CERTIFY THAT THIS PLAT MEETS THE REQUIREMENTS OF 27 VSA SECTION 1403 AND COMPLIES WITH VERMONT BOARD OF LAND SURVEYORS RULES, PART 5.4 AND 5.5 ADOPTED UNDER 26 VSA SECTION 2544(A).

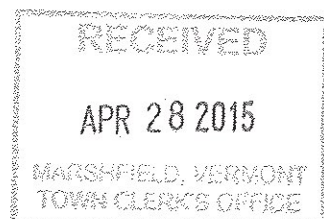
SIGNED: *Timothy A. Hatch*
 TIMOTHY A. HATCH, L.S. 680




STATE OF VERMONT AGENCY OF TRANSPORTATION		SURVEYED: SJC
STATUTORY SURVEY		ENGINEERING
TOWN OF MARSHFIELD		REVIEWED: TAP
VERMONT US ROUTE 2		DATE: 04/01/2015
APPROXIMATELY FROM PLAINFIELD		SCALE: 1"=40'
TOWN LINE TO CABOT TOWN LINE		FILE: 2126600ROW.DGN
		SHEET NO. 40 OF 64

ORIGINAL DRAWING - INK ON POLYESTER FILM MEETING THE REQUIREMENTS OF 27 V.S.A. § 1403

PIN ID # 12X600





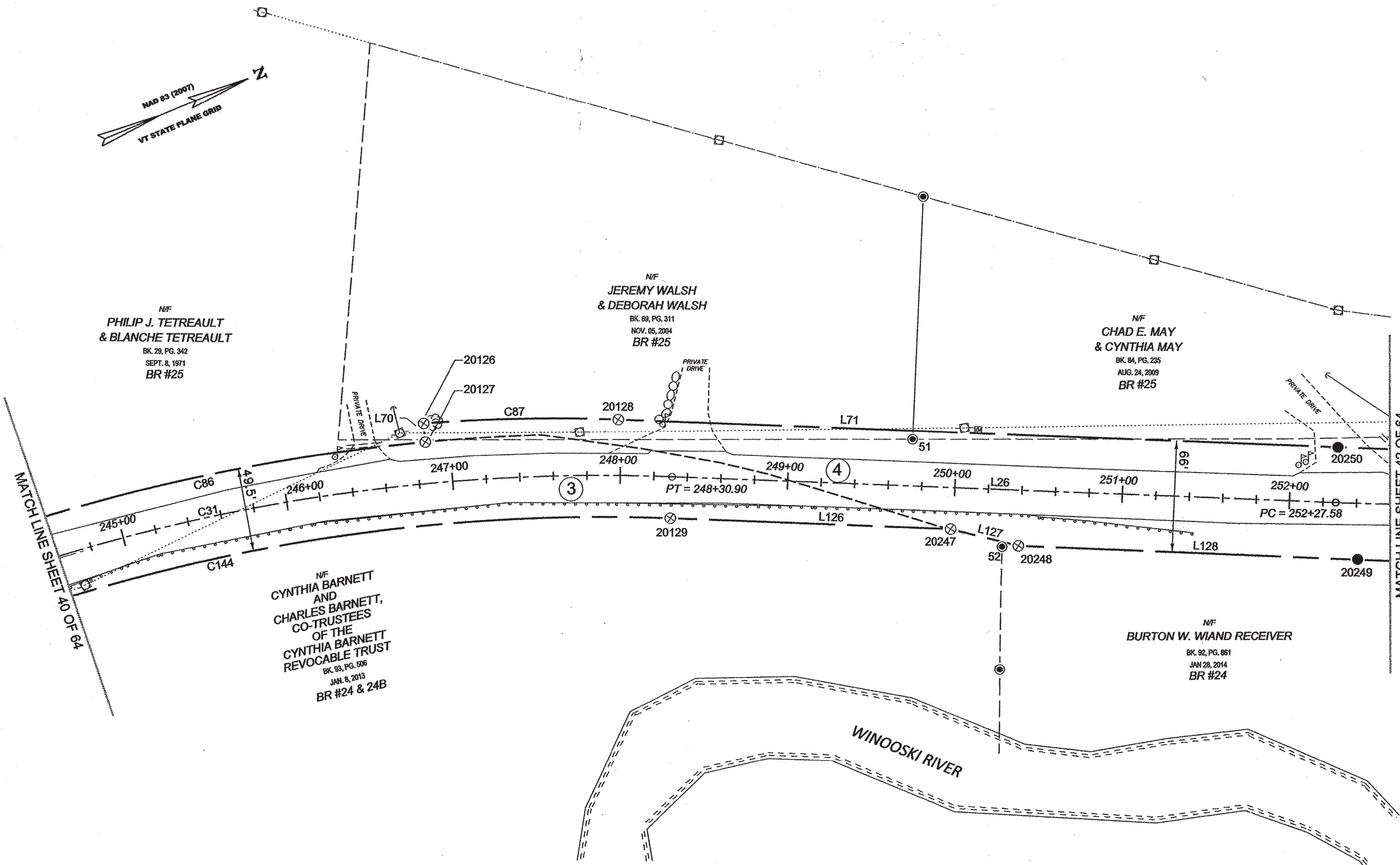
NF
**PHILIP J. TETREULT
 & BLANCHE TETREULT**
 BK. 29, PG. 342
 SEPT. 8, 1971
 BR #25

NF
**JEREMY WALSH
 & DEBORAH WALSH**
 BK. 69, PG. 311
 NOV. 05, 2004
 BR #25

NF
**CHAD E. MAY
 & CYNTHIA MAY**
 BK. 84, PG. 235
 AUG. 24, 2009
 BR #25

NF
**CYNTHIA BARNETT
 AND
 CHARLES BARNETT,
 CO-TRUSTEES
 OF THE
 CYNTHIA BARNETT
 REVOCABLE TRUST**
 BK. 93, PG. 506
 JAN. 8, 2013
 BR #24 & 24B

NF
BURTON W. WIAND RECEIVER
 BK. 92, PG. 861
 JAN 28, 2014
 BR #24



LEGEND:
 SEE SHEET 1 OF 64

NOTES:
 SEE SHEETS 2 & 3 OF 64

MONUMENT TABLE:
 SEE SHEETS 6, 7, 8 OF 64


ROW CENTER LINE TABLE:
 SEE SHEET 8 OF 64

ROW LIMIT LINE & CURVE TABLES:
 SEE SHEET 9 OF 64

I CERTIFY THAT THIS PLAT IS BASED ON INFORMATION ABSTRACTED FROM DOCUMENTS, PAROL EVIDENCE, AND PHYSICAL EVIDENCE. THE SURVEY WORK IDENTIFIED HEREON IS CONSISTENT WITH THIS INFORMATION.

I CERTIFY THAT THIS PLAT MEETS THE REQUIREMENTS OF 27 VSA SECTION 1403 AND COMPLIES WITH VERMONT BOARD OF LAND SURVEYORS RULES, PART 5.4 AND 5.5 ADOPTED UNDER 26 VSA SECTION 2544(A).

SIGNED: *Timothy A. Patch*
 TIMOTHY A. PATCH, L.S. 680



	STATE OF VERMONT AGENCY OF TRANSPORTATION	SURVEYED: SGC ENGINEERING REVIEWED: TAP
	STATUTORY SURVEY TOWN OF MARSHFIELD VERMONT US ROUTE 2 APPROXIMATELY FROM PLAINFIELD TOWN LINE TO CABOT TOWN LINE	DATE: 04/01/2015 SCALE: 1"=40' FILE: 212600ROW.DGN SHEET NO. 41 OF 64

ORIGINAL DRAWING - INK ON POLYESTER FILM MEETING THE REQUIREMENTS OF 27 V.S.A. § 1403

RECEIVED
 JUN 30 2015
 MARSHFIELD, VERMONT
 TOWN CLERK'S OFFICE

FIN ID # 126200

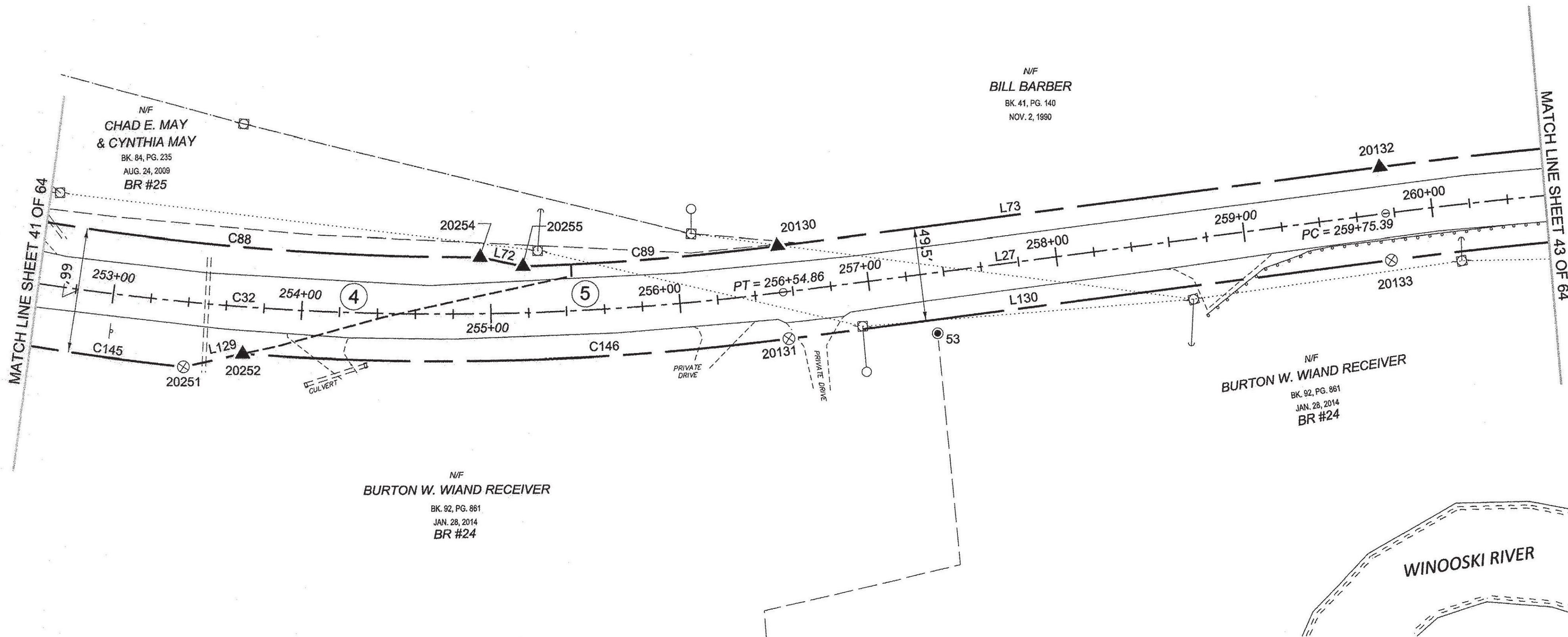


N/F
BILL BARBER
 BK. 41, PG. 140
 NOV. 2, 1990

N/F
**CHAD E. MAY
 & CYNTHIA MAY**
 BK. 84, PG. 235
 AUG. 24, 2009
 BR #25

N/F
BURTON W. WIAND RECEIVER
 BK. 92, PG. 861
 JAN. 28, 2014
 BR #24

N/F
BURTON W. WIAND RECEIVER
 BK. 92, PG. 861
 JAN. 28, 2014
 BR #24



LEGEND:
 SEE SHEET 1 OF 64

NOTES:
 SEE SHEETS 2 & 3 OF 64

MONUMENT TABLE:
 SEE SHEETS 6, 7, 8 OF 64


ROW CENTER LINE TABLE:
 SEE SHEET 8 OF 64

ROW LIMIT LINE & CURVE TABLES:
 SEE SHEET 9 OF 64

I CERTIFY THAT THIS PLAT IS BASED ON INFORMATION ABSTRACTED FROM DOCUMENTS, PAROL EVIDENCE, AND PHYSICAL EVIDENCE. THE SURVEY WORK IDENTIFIED HEREON IS CONSISTENT WITH THIS INFORMATION.

I CERTIFY THAT THIS PLAT MEETS THE REQUIREMENTS OF 27 VSA SECTION 1403 AND COMPLIES WITH VERMONT BOARD OF LAND SURVEYORS RULES, PART 5.4 AND 5.5 ADOPTED UNDER 26 VSA SECTION 2544(A).

SIGNED: *Timothy A. Patch*
 TIMOTHY A. PATCH, L.S. 680



**STATE OF VERMONT
 AGENCY OF TRANSPORTATION**



STATUTORY SURVEY
 TOWN OF MARSHFIELD
VERMONT US ROUTE 2
 APPROXIMATELY FROM PLAINFIELD
 TOWN LINE TO CABOT TOWN LINE

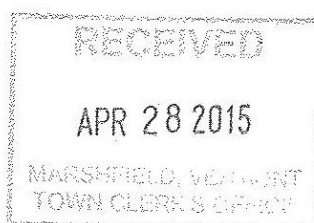
SURVEYED:
 SGC
 ENGINEERING
 REVIEWED:
 TAP

DATE:
 04/01/2015

SCALE:
 1"=40'

FILE:
 2726500ROW.DGN

SHEET NO.
 42 OF 64



ORIGINAL DRAWING - INK ON POLYESTER FILM MEETING THE REQUIREMENTS OF 27 V.S.A. § 1403

PIN ID# 12X600

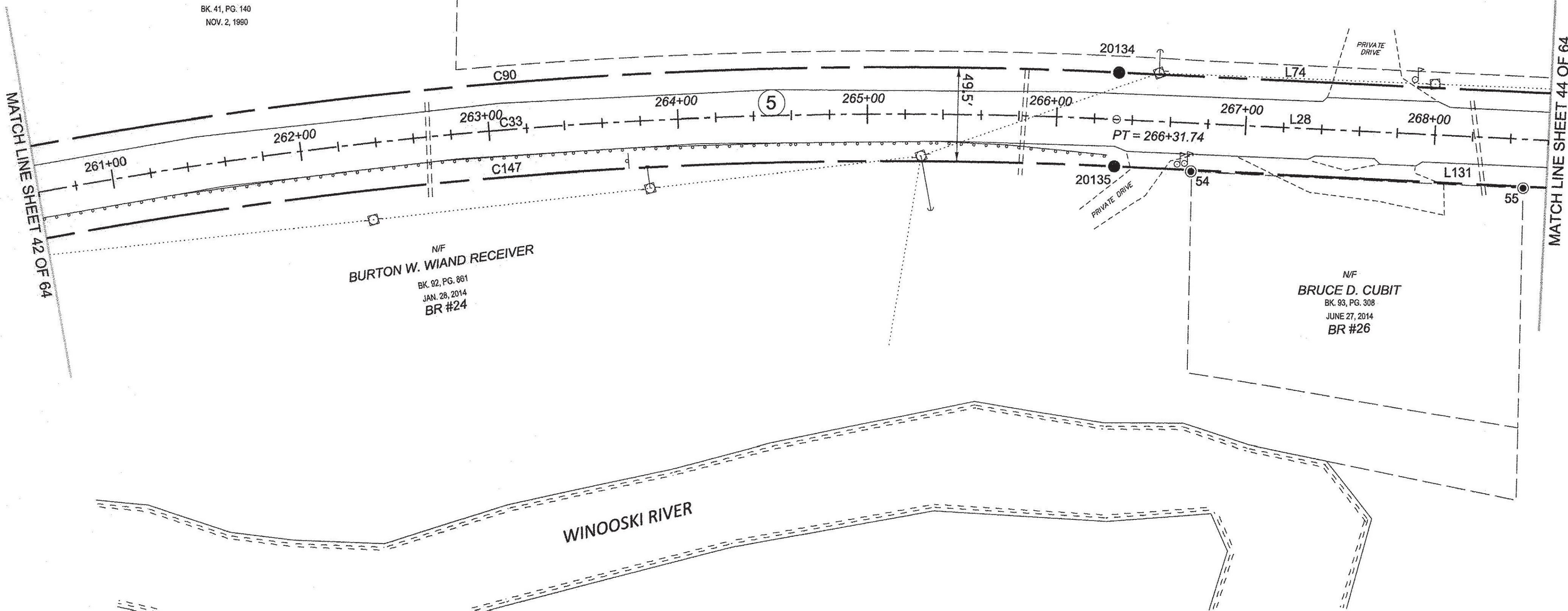


N/F
WELLS FARGO BANK, AS TRUSTEE
BK. 93, PG. 226
MAY 28, 2014

N/F
BILL BARBER
BK. 41, PG. 140
NOV. 2, 1980

N/F
BURTON W. WIAND RECEIVER
BK. 92, PG. 861
JAN. 28, 2014
BR #24


N/F
BRUCE D. CUBIT
BK. 93, PG. 308
JUNE 27, 2014
BR #26



MATCH LINE SHEET 42 OF 64

MATCH LINE SHEET 44 OF 64


WINOOSKI RIVER



RECEIVED
APR 28 2015
MARSHFIELD, VERMONT
TOWN CLERK'S OFFICE


LEGEND:
SEE SHEET 1 OF 64
NOTES:
SEE SHEETS 2 & 3 OF 64
MONUMENT TABLE:
SEE SHEETS 6, 7, 8 OF 64
ROW CENTER LINE TABLE:
SEE SHEET 8 OF 64
ROW LIMIT LINE & CURVE TABLES:
SEE SHEET 9 OF 64

I CERTIFY THAT THIS PLAT IS BASED ON INFORMATION ABSTRACTED FROM DOCUMENTS, PAROL EVIDENCE, AND PHYSICAL EVIDENCE. THE SURVEY WORK IDENTIFIED HEREON IS CONSISTENT WITH THIS INFORMATION.
I CERTIFY THAT THIS PLAT MEETS THE REQUIREMENTS OF 27 VSA SECTION 1403 AND COMPLIES WITH VERMONT BOARD OF LAND SURVEYORS RULES, PART 5.4 AND 5.5 ADOPTED UNDER 26 VSA SECTION 2544(A).
SIGNED: *Timothy A. Patch*
TIMOTHY A. PATCH, L.S. 680



STATE OF VERMONT AGENCY OF TRANSPORTATION		SURVEYED: SGC ENGINEERING REVIEWED: TAP
STATUTORY SURVEY TOWN OF MARSHFIELD VERMONT US ROUTE 2 APPROXIMATELY FROM PLAINFIELD TOWN LINE TO CABOT TOWN LINE		DATE: 04/07/2015 SCALE: 1"=40' FILE: z12x600ROW.DGN
		SHEET NO. 43 OF 64

ORIGINAL DRAWING - INK ON POLYESTER FILM MEETING THE REQUIREMENTS OF 27 V.S.A. § 1403
PIN ID # 12X600



N/F
WELLS FARGO BANK, AS TRUSTEE
BK. 93, PG. 226
MAY 28, 2014

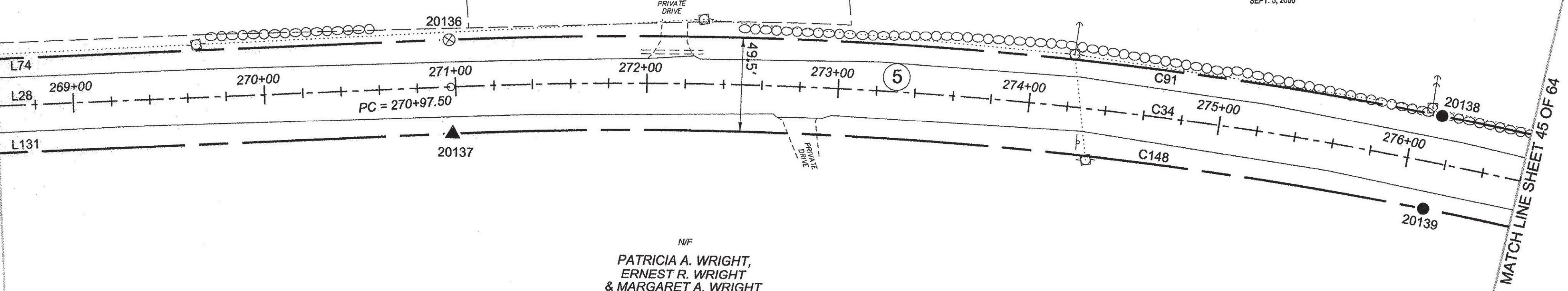
N/F
ARNOLD R. ASHFORD
& DIANA L. ASHFORD
BK. 57, PG. 168
AUG. 8, 2001

N/F
ELIZABETH ANN LARSEN,
RICHARD A. WELLS,
RONALD R. WELLS,
RUSSELL M. WELLS,
RAEGAN W. WELLS,
ELAINE C. CLISHAM,
RANDALL H. WELLS &
RODNEY C. WELLS
BK. 55, PG. 455
SEPT. 5, 2000

N/F
PATRICIA A. WRIGHT,
ERNEST R. WRIGHT
& MARGARET A. WRIGHT
BK. 33, PG. 368
APRIL 20, 1981

MATCH LINE SHEET 43 OF 64

MATCH LINE SHEET 45 OF 64



LEGEND:
SEE SHEET 1 OF 64

NOTES:
SEE SHEETS 2 & 3 OF 64

MONUMENT TABLE:
SEE SHEETS 6,7,8 OF 64


ROW CENTER LINE TABLE:
SEE SHEET 8 OF 64

ROW LIMIT LINE & CURVE TABLES:
SEE SHEET 9 OF 64

I CERTIFY THAT THIS PLAT IS BASED ON INFORMATION ABSTRACTED FROM DOCUMENTS, PAROL EVIDENCE, AND PHYSICAL EVIDENCE. THE SURVEY WORK IDENTIFIED HEREON IS CONSISTENT WITH THIS INFORMATION.

I CERTIFY THAT THIS PLAT MEETS THE REQUIREMENTS OF 27 VSA SECTION 1403 AND COMPLIES WITH VERMONT BOARD OF LAND SURVEYORS RULES, PART 5.4 AND 5.5 ADOPTED UNDER 26 VSA SECTION 2644(A).


SIGNED: *Timothy A. Patch*
TIMOTHY A. PATCH, L.S. 680

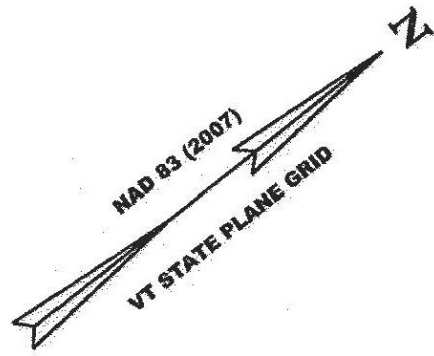


STATE OF VERMONT AGENCY OF TRANSPORTATION		SURVEYED: SGC ENGINEERING REVIEWED: TAP
STATUTORY SURVEY		DATE: 04/01/2015
TOWN OF MARSHFIELD		SCALE: 1"=40'
VERMONT US ROUTE 2		FILE: 2125609ROW.DGN
APPROXIMATELY FROM PLAINFIELD TOWN LINE TO CABOT TOWN LINE		SHEET NO. 44 OF 64

ORIGINAL DRAWING - INK ON POLYESTER FILM MEETING THE REQUIREMENTS OF 27 V.S.A. § 1403

PIN ID # 12X600






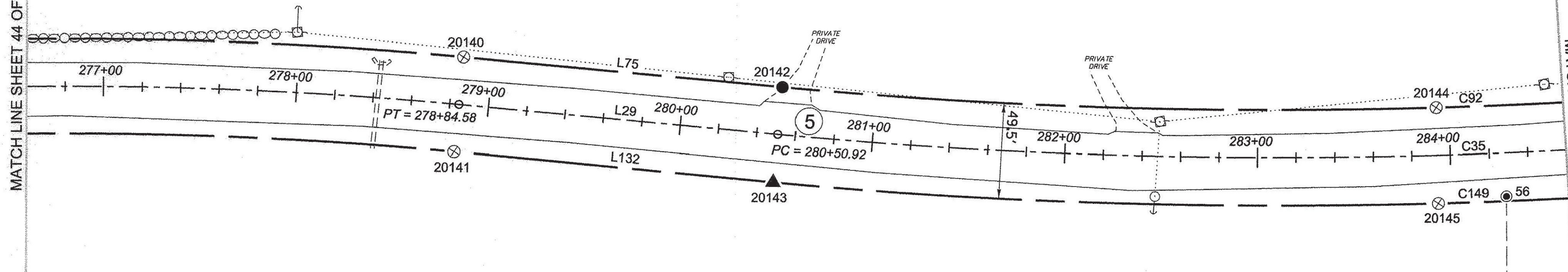
N/F
 ELIZABETH ANN LARSEN,
 RICHARD A. WELLS,
 RONALD R. WELLS,
 RUSSELL M. WELLS,
 RAEGAN W. WELLS,
 ELAINE C. CLISHAM,
 RANDALL H. WELLS &
 RODNEY C. WELLS
 BK. 55, PG. 455
 SEPT. 5, 2000

N/F
 PATRICIA A. WRIGHT,
 ERNEST R. WRIGHT
 & MARGARET A. WRIGHT
 BK. 33, PG. 368
 APRIL 20, 1981

N/F
 TAMRA L. CHURCHILL
 BK. 75, PG. 441
 AUG. 1, 2006

MATCH LINE SHEET 44 OF 64

MATCH LINE SHEET 46 OF 64



LEGEND:
 SEE SHEET 1 OF 64

NOTES:
 SEE SHEETS 2 & 3 OF 64

MONUMENT TABLE:
 SEE SHEETS 6, 7, 8 OF 64


ROW CENTER LINE TABLE:
 SEE SHEET 8 OF 64

ROW LIMIT LINE & CURVE TABLES:
 SEE SHEET 9 OF 64

I CERTIFY THAT THIS PLAT IS BASED ON INFORMATION ABSTRACTED FROM DOCUMENTS, PAROL EVIDENCE, AND PHYSICAL EVIDENCE. THE SURVEY WORK IDENTIFIED HEREON IS CONSISTENT WITH THIS INFORMATION.

I CERTIFY THAT THIS PLAT MEETS THE REQUIREMENTS OF 27 VSA SECTION 1403 AND COMPLIES WITH VERMONT BOARD OF LAND SURVEYORS RULES, PART 5.4 AND 5.5 ADOPTED UNDER 26 VSA SECTION 2544(A).

SIGNED: *Timothy A. Patch*
 TIMOTHY A. PATCH, L.S. 680



**STATE OF VERMONT
 AGENCY OF TRANSPORTATION**



STATUTORY SURVEY
 TOWN OF MARSHFIELD
VERMONT US ROUTE 2
 APPROXIMATELY FROM PLAINFIELD
 TOWN LINE TO CABOT TOWN LINE

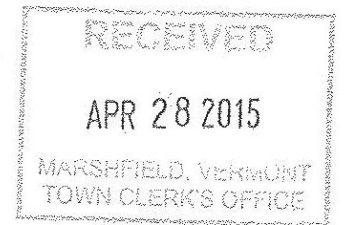
SURVEYED:
 SGC
 ENGINEERING
 REVIEWED:
 TAP

DATE:
 04/01/2015

SCALE:
 1"=40'


FILE:
 z:\26600ROW.DGN

SHEET NO.
 45 OF 64



ORIGINAL DRAWING - INK ON POLYESTER FILM MEETING THE REQUIREMENTS OF 27 V.S.A. § 1403

PIN ID # 12X600



N/F
 ELIZABETH ANN LARSEN,
 RICHARD A. WELLS,
 RONALD R. WELLS,
 RUSSELL M. WELLS,
 RAEGAN W. WELLS,
 ELAINE C. CLISHAM,
 RANDALL H. WELLS &
 RODNEY C. WELLS
 BK. 55, PG. 455
 SEPT. 5, 2000

N/F
 GERI-ANNE DANIELS,
 KAREN DUCHARME,
 MONIQUE LINK,
 RICHARD DUFRESNE,
 & RONALD DUFRESNE
 BK. 65, PG. 159
 JULY 28, 2003

N/F
 GERI-ANNE DANIELS,
 KAREN DUCHARME,
 MONIQUE LINK,
 RICHARD DUFRESNE,
 & RONALD DUFRESNE
 BK. 65, PG. 159
 JULY 28, 2003
 BR #27 & #28 & #29

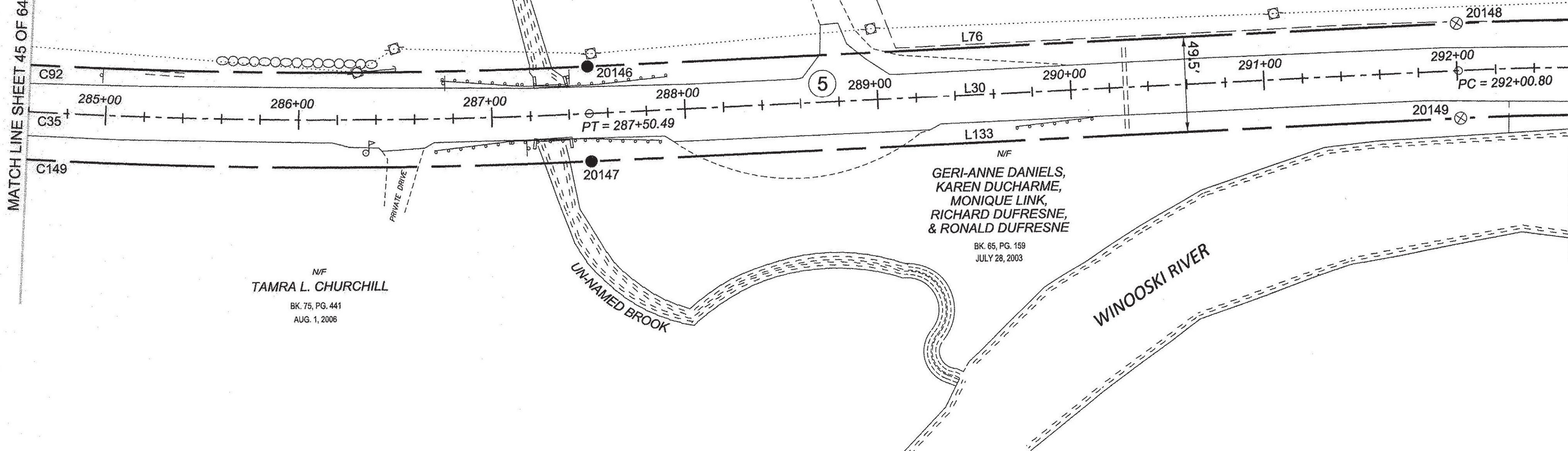
PIKE ROAD T. H. #34
 VOLUME 1, PAGE 154
 OCTOBER 7, 1812
 3 RODS WIDE

N/F
 TAMRA L. CHURCHILL
 BK. 76, PG. 441
 AUG. 1, 2006

N/F
 GERI-ANNE DANIELS,
 KAREN DUCHARME,
 MONIQUE LINK,
 RICHARD DUFRESNE,
 & RONALD DUFRESNE
 BK. 65, PG. 159
 JULY 28, 2003

MATCH LINE SHEET 45 OF 64

MATCH LINE SHEET 47 OF 64




ORIGINAL DRAWING - INK ON POLYESTER FILM MEETING THE REQUIREMENTS OF 27 V.S.A. § 1403


PIN ID # 12X600

RECEIVED
 APR 28 2015
 MARSHFIELD, VERMONT
 TOWN CLERK'S OFFICE


LEGEND:
 SEE SHEET 1 OF 64
 NOTES:
 SEE SHEETS 2 & 3 OF 64
 MONUMENT TABLE:
 SEE SHEETS 6, 7, 8 OF 64
 ROW CENTER LINE TABLE:
 SEE SHEET 8 OF 64
 ROW LIMIT LINE & CURVE TABLES:
 SEE SHEET 9 OF 64



I CERTIFY THAT THIS PLAT IS BASED ON INFORMATION ABSTRACTED FROM DOCUMENTS, PAROL EVIDENCE, AND PHYSICAL EVIDENCE. THE SURVEY WORK IDENTIFIED HEREON IS CONSISTENT WITH THIS INFORMATION.
 I CERTIFY THAT THIS PLAT MEETS THE REQUIREMENTS OF 27 VSA SECTION 1403 AND COMPLIES WITH VERMONT BOARD OF LAND SURVEYORS RULES, PART 5.4 AND 5.5 ADOPTED UNDER 26 VSA SECTION 2544(A).
 SIGNED: *Timothy A. Patch*
 TIMOTHY A. PATCH, L.S. 680



STATE OF VERMONT AGENCY OF TRANSPORTATION			SURVEYED: SSC ENGINEERING
STATUTORY SURVEY TOWN OF MARSHFIELD VERMONT US ROUTE 2 APPROXIMATELY FROM PLAINFIELD TOWN LINE TO CABOT TOWN LINE			REVIEWED: TAP
			DATE: 04/01/2015
			SCALE: 1"=40'
			FILE: 2126200ROW.DGN
			SHEET NO. 46 OF 64



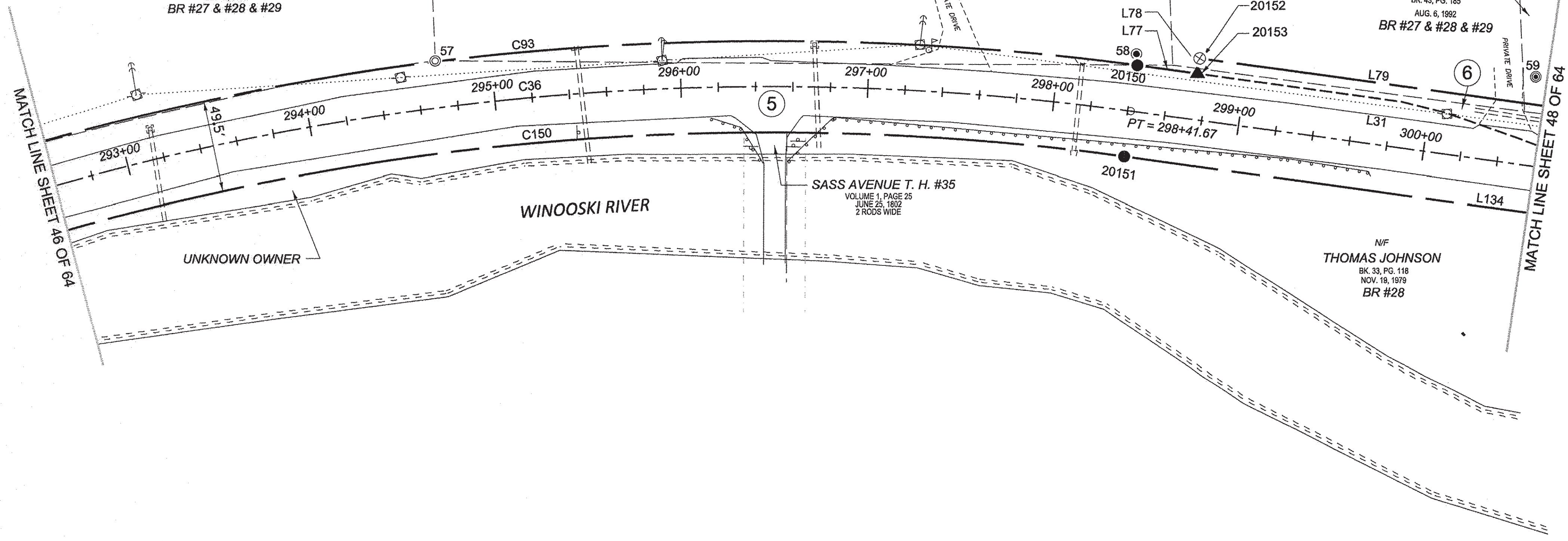
N/F
 GERI-ANNE DANIELS,
 KAREN DUCHARME,
 MONIQUE LINK,
 RICHARD DUFRESNE,
 & RONALD DUFRESNE
 BK. 65, PG. 159
 JULY 28, 2003
 BR #27 & #28 & #29

N/F
 WARRENE GOSLANT
 & RICHARD W. STEEL
 BK. 80, PG. 439
 MAY 23, 2008
 BR #27 & #28 & #29

N/F
 KENNETH E. GOSLANT
 & SHARON R. SPRAGUE
 BK. 85, PG. 387
 MAR. 3, 2010
 BR #27 & #28 & #29

N/F
 JOYCE WHEELER
 BK. 43, PG. 185
 AUG. 6, 1992
 BR #27 & #28 & #29

N/F
 THOMAS JOHNSON
 BK. 33, PG. 118
 NOV. 19, 1979
 BR #28



MATCH LINE SHEET 46 OF 64


MATCH LINE SHEET 48 OF 64



LEGEND:
 SEE SHEET 1 OF 64
 NOTES:
 SEE SHEETS 2 & 3 OF 64
 MONUMENT TABLE:
 SEE SHEETS 6,7,8 OF 64
 ROW CENTER LINE TABLE:
 SEE SHEET 8 OF 64
 ROW LIMIT LINE & CURVE TABLES:
 SEE SHEET 9 OF 64


I CERTIFY THAT THIS PLAT IS BASED ON INFORMATION ABSTRACTED FROM DOCUMENTS, PAROL EVIDENCE, AND PHYSICAL EVIDENCE. THE SURVEY WORK IDENTIFIED HEREON IS CONSISTENT WITH THIS INFORMATION.
 I CERTIFY THAT THIS PLAT MEETS THE REQUIREMENTS OF 27 V.S.A. SECTION 1403 AND COMPLIES WITH VERMONT BOARD OF LAND SURVEYORS RULES, PART 5.4 AND 5.5 ADOPTED UNDER 26 V.S.A. SECTION 2544(A).
 SIGNED: *Timothy A. Patch*
 TIMOTHY A. PATCH, L.S. 680

RECEIVED
 APR 28 2015
 MARSHFIELD, VERMONT
 TOWN CLERK'S OFFICE



STATE OF VERMONT AGENCY OF TRANSPORTATION		SURVEYED: SGC
STATUTORY SURVEY		ENGINEERING
TOWN OF MARSHFIELD		REVIEWED: TAP
VERMONT US ROUTE 2		DATE: 04/01/2015
APPROXIMATELY FROM PLAINFIELD TOWN LINE TO CABOT TOWN LINE		SCALE: 1"=40'
VTrans		FILE: 212600ROW.DGN
ONLY VALID WITH ORIGINAL STAMP		SHEET NO. 47 OF 64

ORIGINAL DRAWING - INK ON POLYESTER FILM MEETING THE REQUIREMENTS OF 27 V.S.A. § 1403
 PIN ID # 12X600



N/F
JOYCE WHEELER
BK. 43, PG. 185
AUG. 6, 1992
BR #27 & #28 & #29

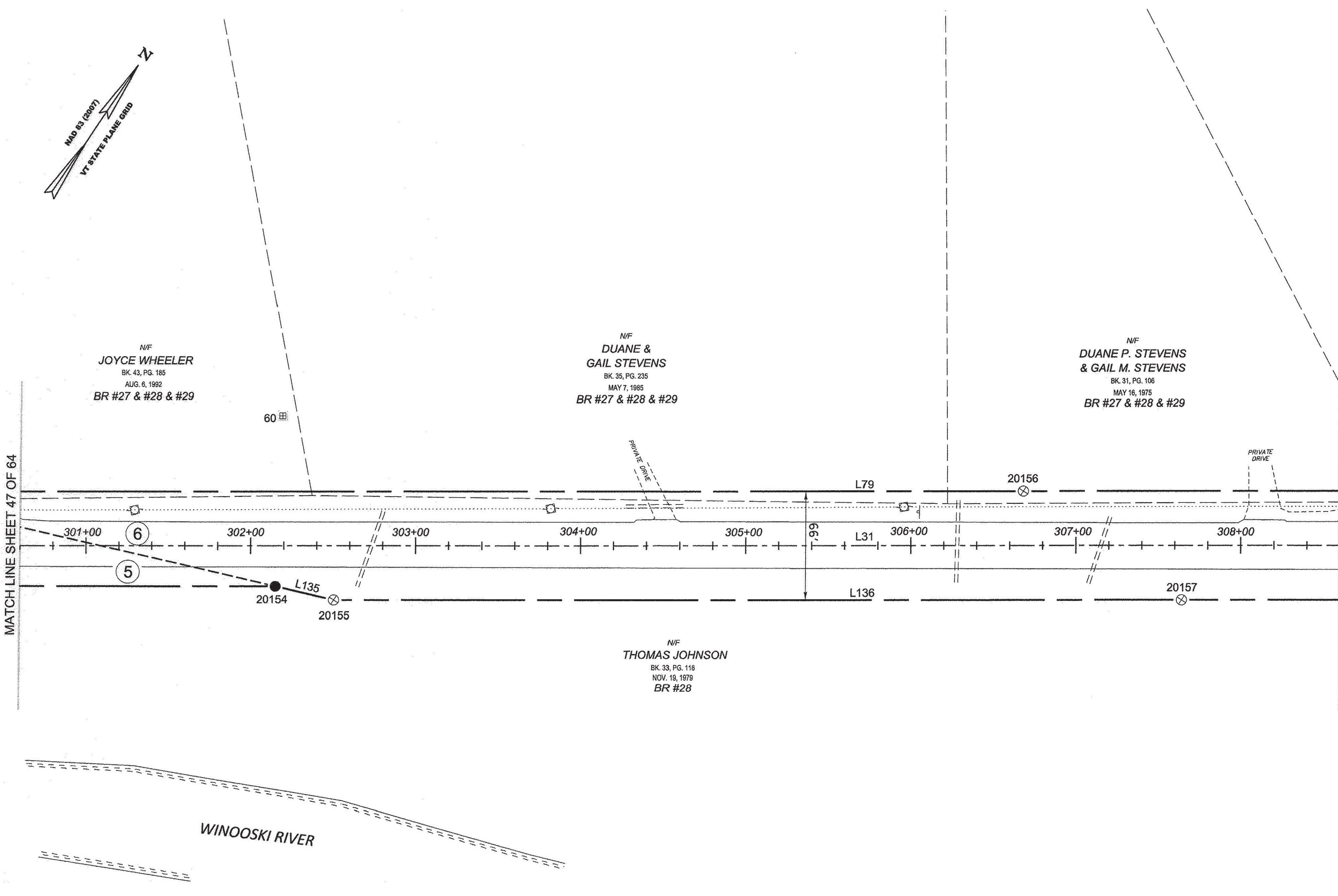
N/F
DUANE &
GAIL STEVENS
BK. 35, PG. 235
MAY 7, 1985
BR #27 & #28 & #29

N/F
DUANE P. STEVENS
& GAIL M. STEVENS
BK. 31, PG. 106
MAY 16, 1975
BR #27 & #28 & #29

N/F
THOMAS JOHNSON
BK. 33, PG. 118
NOV. 19, 1979
BR #28

MATCH LINE SHEET 47 OF 64

MATCH LINE SHEET 49 OF 64




ORIGINAL DRAWING - INK ON POLYESTER FILM MEETING THE REQUIREMENTS OF 27 V.S.A. § 1403


PIN ID # 12x800


RECEIVED
APR 28 2015
MARSHFIELD, VERMONT
TOWN CLERK'S OFFICE

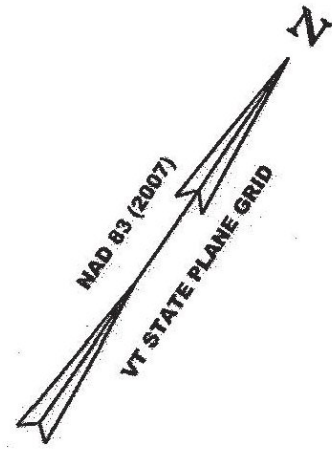
LEGEND:
SEE SHEET 1 OF 64
NOTES:
SEE SHEETS 2 & 3 OF 64
MONUMENT TABLE:
SEE SHEETS 6, 7, 8 OF 64
ROW CENTER LINE TABLE:
SEE SHEET 8 OF 64
ROW LIMIT LINE & CURVE TABLES:
SEE SHEET 9 OF 64



I CERTIFY THAT THIS PLAT IS BASED ON INFORMATION ABSTRACTED FROM DOCUMENTS, PAROL EVIDENCE, AND PHYSICAL EVIDENCE. THE SURVEY WORK IDENTIFIED HEREON IS CONSISTENT WITH THIS INFORMATION.
I CERTIFY THAT THIS PLAT MEETS THE REQUIREMENTS OF 27 VSA SECTION 1403 AND COMPLIES WITH VERMONT BOARD OF LAND SURVEYORS RULES, PART 5.4 AND 5.5 ADOPTED UNDER 26 VSA SECTION 2544(A).
SIGNED: *Timothy A. Patch*
TIMOTHY A. PATCH, L.S. 680



STATE OF VERMONT AGENCY OF TRANSPORTATION		SURVEYED: SQC ENGINEERING REVIEWED: TAP
STATUTORY SURVEY TOWN OF MARSHFIELD		DATE: 04/07/2015
VERMONT US ROUTE 2 APPROXIMATELY FROM PLAINFIELD TOWN LINE TO CABOT TOWN LINE		SCALE: 1"=40'
		FILE: z12x800ROW.DGN
		SHEET NO. 48 OF 64

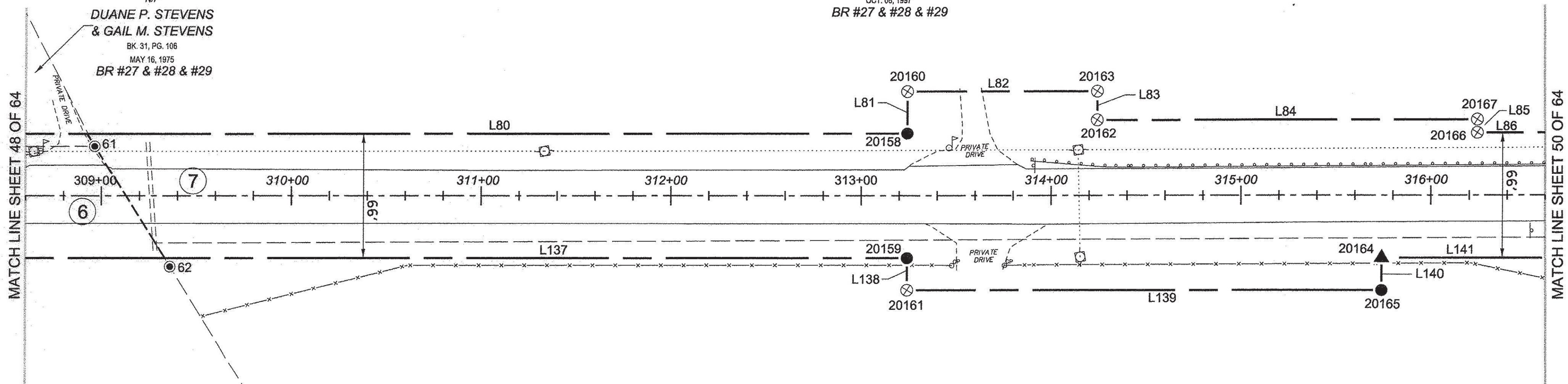


N/F
**DUANE P. STEVENS
 & GAIL M. STEVENS**
 BK. 31, PG. 106
 MAY 16, 1975
 BR #27 & #28 & #29

N/F
GERARD E. PILETTE, JR.
 BK. 50, PG. 50
 OCT. 08, 1997
 BR #27 & #28 & #29

N/F
THOMAS JOHNSON
 BK. 33, PG. 118
 NOV. 19, 1979
 BR #28

N/F
**NEWTON GEORGE AFRICA
 & GAIL EVANS AFRICA**
 BK. 76, PG. 27
 SEPT. 12, 2008
 BR #28



MATCH LINE SHEET 48 OF 64

MATCH LINE SHEET 50 OF 64

ORIGINAL DRAWING - INK ON POLYESTER FILM MEETING THE REQUIREMENTS OF 27 V.S.A. § 1403

PIN ID # 12X800

RECEIVED
 APR 28 2015
 MARSHFIELD, VERMONT
 TOWN CLERK'S OFFICE

LEGEND:
 SEE SHEET 1 OF 64

NOTES:
 SEE SHEETS 2 & 3 OF 64

MONUMENT TABLE:
 SEE SHEETS 6, 7, 8 OF 64

ROW CENTER LINE TABLE:
 SEE SHEET 8 OF 64


ROW LIMIT LINE & CURVE TABLES:
 SEE SHEET 9 OF 64



I CERTIFY THAT THIS PLAT IS BASED ON INFORMATION ABSTRACTED FROM DOCUMENTS, PAROL EVIDENCE, AND PHYSICAL EVIDENCE. THE SURVEY WORK IDENTIFIED HEREON IS CONSISTENT WITH THIS INFORMATION.

I CERTIFY THAT THIS PLAT MEETS THE REQUIREMENTS OF 27 VSA SECTION 1403 AND COMPLIES WITH VERMONT BOARD OF LAND SURVEYORS RULES, PART 5.4 AND 5.5 ADOPTED UNDER 26 VSA SECTION 2544(A).

SIGNED: *Timothy A. Patch*
 TIMOTHY A. PATCH, L.S. 680



**STATE OF VERMONT
 AGENCY OF TRANSPORTATION**



STATUTORY SURVEY
 TOWN OF MARSHFIELD
VERMONT US ROUTE 2
 APPROXIMATELY FROM PLAINFIELD
 TOWN LINE TO CABOT TOWN LINE

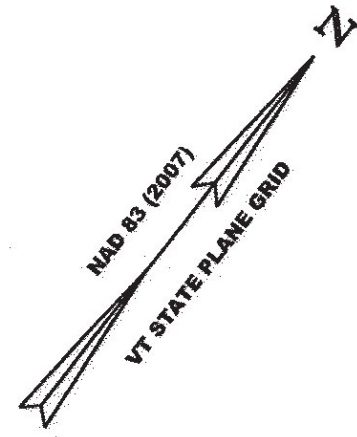
SURVEYED:
 SGC
 ENGINEERING
 REVIEWED:
 TAP

DATE:
 04/01/2015

SCALE:
 1"=40'

FILE:
 212600ROW.DGN

SHEET NO.
 49 OF 64

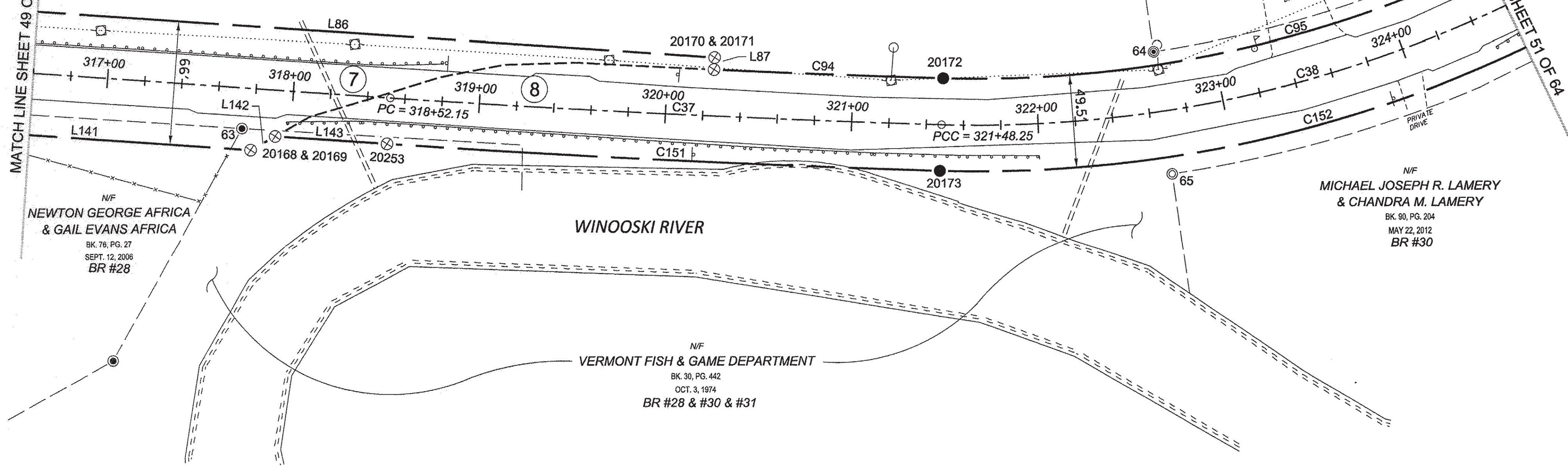


N/F
GERARD E. PILETTE, JR.
 BK. 50, PG. 50
 OCT. 08, 1997
 BR #27 & #28 & #29

N/F
**MICHAEL JOSEPH R. LAMERY
 & CHANDRA M. LAMERY**
 BK. 90, PG. 204
 MAY 22, 2012
 BR #30

MATCH LINE SHEET 49 OF 64

MATCH LINE SHEET 51 OF 64



N/F
**NEWTON GEORGE AFRICA
 & GAIL EVANS AFRICA**
 BK. 76, PG. 27
 SEPT. 12, 2006
 BR #28

N/F
**MICHAEL JOSEPH R. LAMERY
 & CHANDRA M. LAMERY**
 BK. 90, PG. 204
 MAY 22, 2012
 BR #30

N/F
VERMONT FISH & GAME DEPARTMENT
 BK. 30, PG. 442
 OCT. 3, 1974
 BR #28 & #30 & #31



LEGEND:
 SEE SHEET 1 OF 64

NOTES:
 SEE SHEETS 2 & 3 OF 64

MONUMENT TABLE:
 SEE SHEETS 6,7,8 OF 64


ROW CENTER LINE TABLE:
 SEE SHEET 8 OF 64

ROW LIMIT LINE & CURVE TABLES:
 SEE SHEET 9 OF 64

I CERTIFY THAT THIS PLAT IS BASED ON INFORMATION ABSTRACTED FROM DOCUMENTS, PAROL EVIDENCE, AND PHYSICAL EVIDENCE. THE SURVEY WORK IDENTIFIED HEREON IS CONSISTENT WITH THIS INFORMATION.

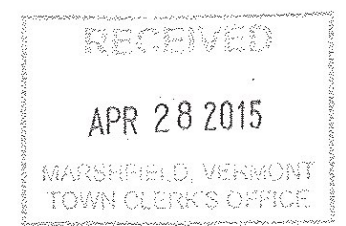
I CERTIFY THAT THIS PLAT MEETS THE REQUIREMENTS OF 27 VSA SECTION 1403 AND COMPLIES WITH VERMONT BOARD OF LAND SURVEYORS RULES, PART 5.4 AND 5.5 ADOPTED UNDER 26 VSA SECTION 2544(A).

SIGNED: *Timothy A. Patch*
 TIMOTHY A. PATCH, L.S. 680



STATE OF VERMONT AGENCY OF TRANSPORTATION		SURVEYED: SEC ENGINEERING REVIEWED: TAP
STATUTORY SURVEY		DATE: 04/01/2015
TOWN OF MARSHFIELD		SCALE: 1"=40'
VERMONT US ROUTE 2		FILE: 212600ROW.DGN
APPROXIMATELY FROM PLAINFIELD TOWN LINE TO CABOT TOWN LINE		SHEET NO. 50 OF 64

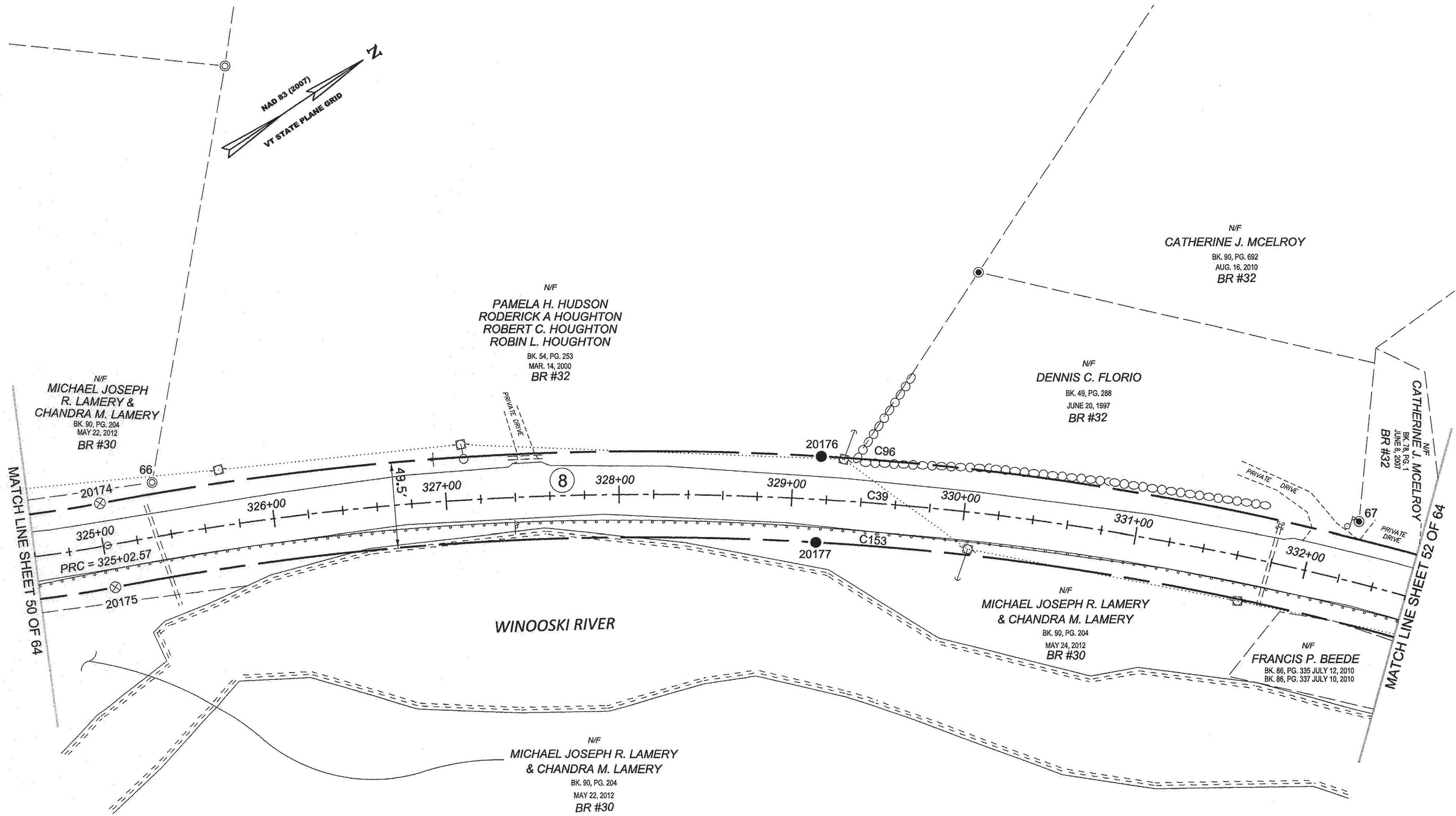
ORIGINAL DRAWING - INK ON POLYESTER FILM MEETING THE REQUIREMENTS OF 27 V.S.A. § 1403



PIN ID# 12X600

ORIGINAL DRAWING - INK ON POLYESTER FILM MEETING THE REQUIREMENTS OF 27 V.S.A. § 1403

PIN ID #12X600



RECEIVED
 APR 28 2015
 MARSHFIELD, VERMONT
 TOWN CLERK'S OFFICE


LEGEND:
 SEE SHEET 1 OF 64

NOTES:
 SEE SHEETS 2 & 3 OF 64

MONUMENT TABLE:
 SEE SHEETS 6,7,8 OF 64

ROW CENTER LINE TABLE:
 SEE SHEET 8 OF 64


ROW LIMIT LINE & CURVE TABLES:
 SEE SHEET 9 OF 64



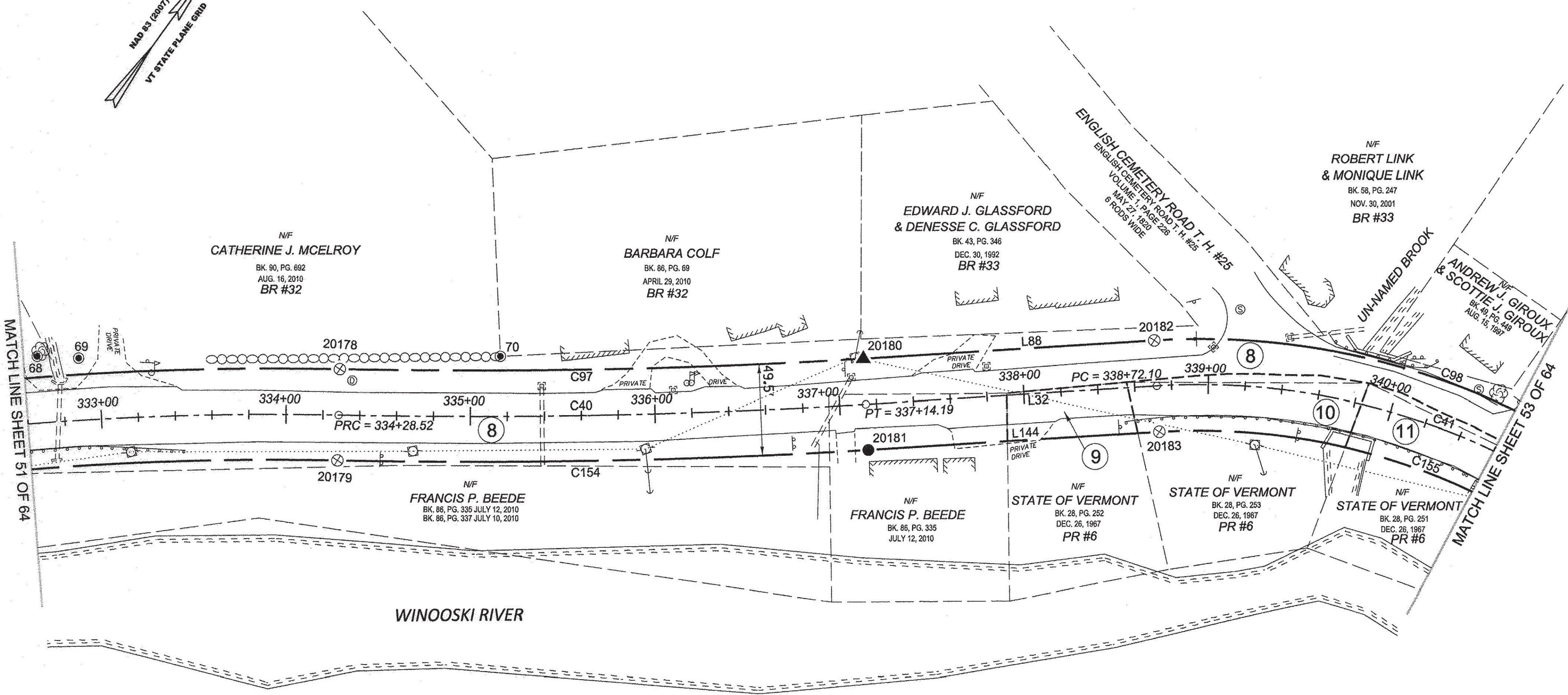

I CERTIFY THAT THIS PLAT IS BASED ON INFORMATION ABSTRACTED FROM DOCUMENTS, PAROL EVIDENCE, AND PHYSICAL EVIDENCE. THE SURVEY WORK IDENTIFIED HEREON IS CONSISTENT WITH THIS INFORMATION.

I CERTIFY THAT THIS PLAT MEETS THE REQUIREMENTS OF 27 VSA SECTION 1403 AND COMPLIES WITH VERMONT BOARD OF LAND SURVEYORS RULES, PART 5.4 AND 5.5 ADOPTED UNDER 26 VSA SECTION 2644(A).

SIGNED: *Timothy A. Patch*
 TIMOTHY A. PATCH, L.S. 680



STATE OF VERMONT AGENCY OF TRANSPORTATION		SURVEYED: SGC ENGINEERING REVIEWED: TAP
STATUTORY SURVEY		DATE: 04/01/2015
TOWN OF MARSHFIELD		SCALE: 1"=40'
VERMONT US ROUTE 2		FILE: 2126600ROW.DGN
APPROXIMATELY FROM PLAINFIELD TOWN LINE TO CABOT TOWN LINE		SHEET NO. 51 OF 64



PIN ID # 12X600

RECEIVED
 APR 28 2015
 MARSHFIELD, VERMONT
 TOWN CLERK'S OFFICE


LEGEND:
SEE SHEET 1 OF 64

NOTES:
SEE SHEETS 2 & 3 OF 64

MONUMENT TABLE:
SEE SHEETS 6, 7, 8 OF 64

ROW CENTER LINE TABLE:
SEE SHEET 8 OF 64


ROW LIMIT LINE & CURVE TABLES:
SEE SHEET 9 OF 64



I CERTIFY THAT THIS PLAT IS BASED ON INFORMATION ABSTRACTED FROM DOCUMENTS, PAROL EVIDENCE, AND PHYSICAL EVIDENCE. THE SURVEY WORK IDENTIFIED HEREON IS CONSISTENT WITH THIS INFORMATION.

I CERTIFY THAT THIS PLAT MEETS THE REQUIREMENTS OF 27 V.S.A. SECTION 1403 AND COMPLIES WITH VERMONT BOARD OF LAND SURVEYORS RULES, PART 5.4 AND 5.5 ADOPTED UNDER 26 V.S.A. SECTION 2544(A).

SIGNED: *Timothy A. Patch*
TIMOTHY A. PATCH, L.S. 680

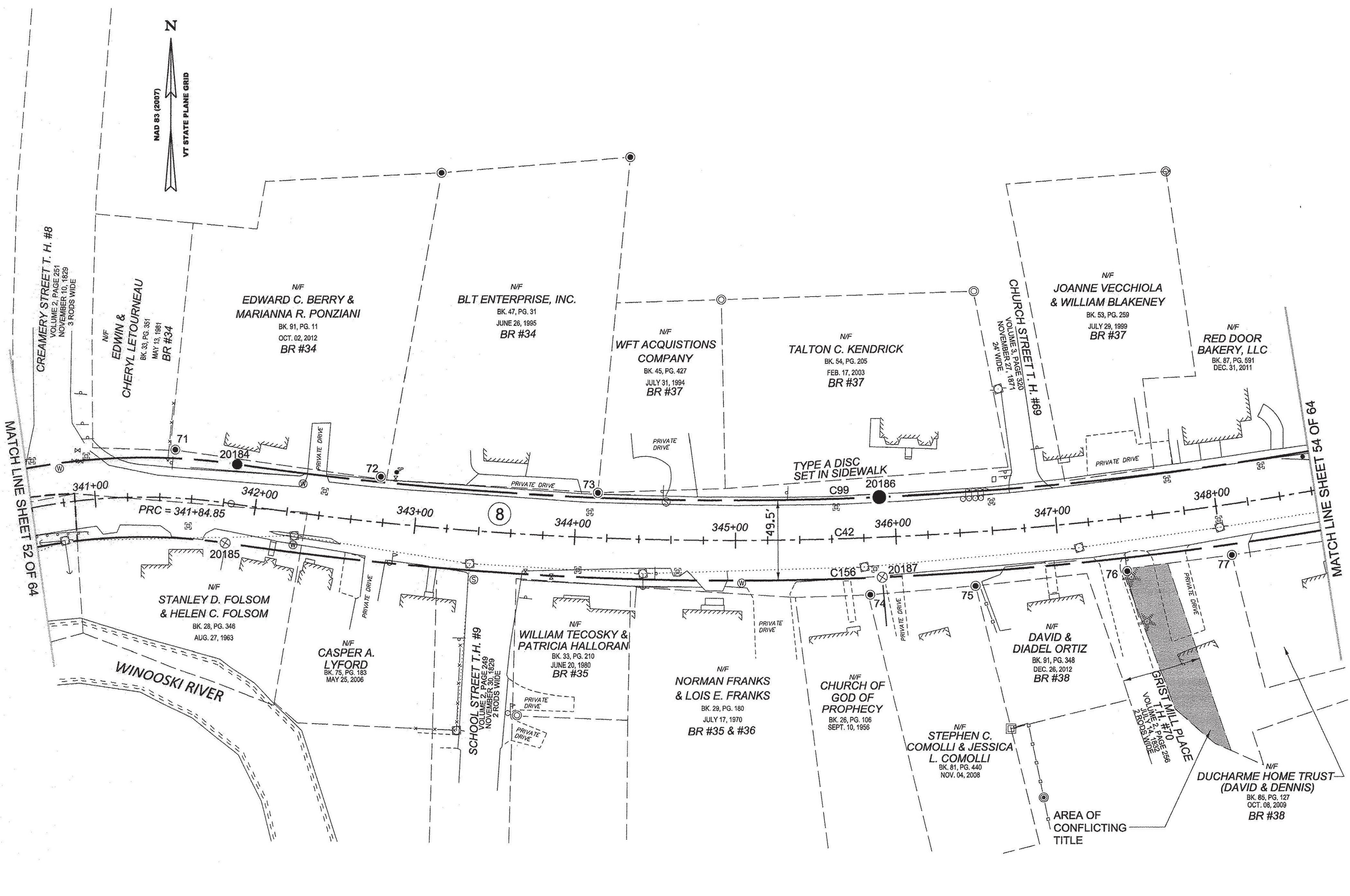



STATE OF VERMONT AGENCY OF TRANSPORTATION		SURVEYED: SGC ENGINEERING REVIEWED: TAP
STATUTORY SURVEY		DATE: 04/01/2015
TOWN OF MARSHFIELD		SCALE: 1"=40'
VERMONT US ROUTE 2		FILE: z12x600ROW.DGN
APPROXIMATELY FROM PLAINFIELD TOWN LINE TO CABOT TOWN LINE		SHEET NO. 52 OF 64



ORIGINAL DRAWING - INK ON POLYESTER FILM MEETING THE REQUIREMENTS OF 27 V.S.A. § 1403


PIN ID # 12X600



LEGEND:
SEE SHEET 1 OF 64
NOTES:
SEE SHEETS 2 & 3 OF 64
MONUMENT TABLE:
SEE SHEETS 6, 7, 8 OF 64
ROW CENTER LINE TABLE:
SEE SHEET 8 OF 64
ROW LIMIT LINE & CURVE TABLES:
SEE SHEET 9 OF 64

RECEIVED
APR 28 2015
MARSHFIELD, VERMONT
TOWN CLERK'S OFFICE

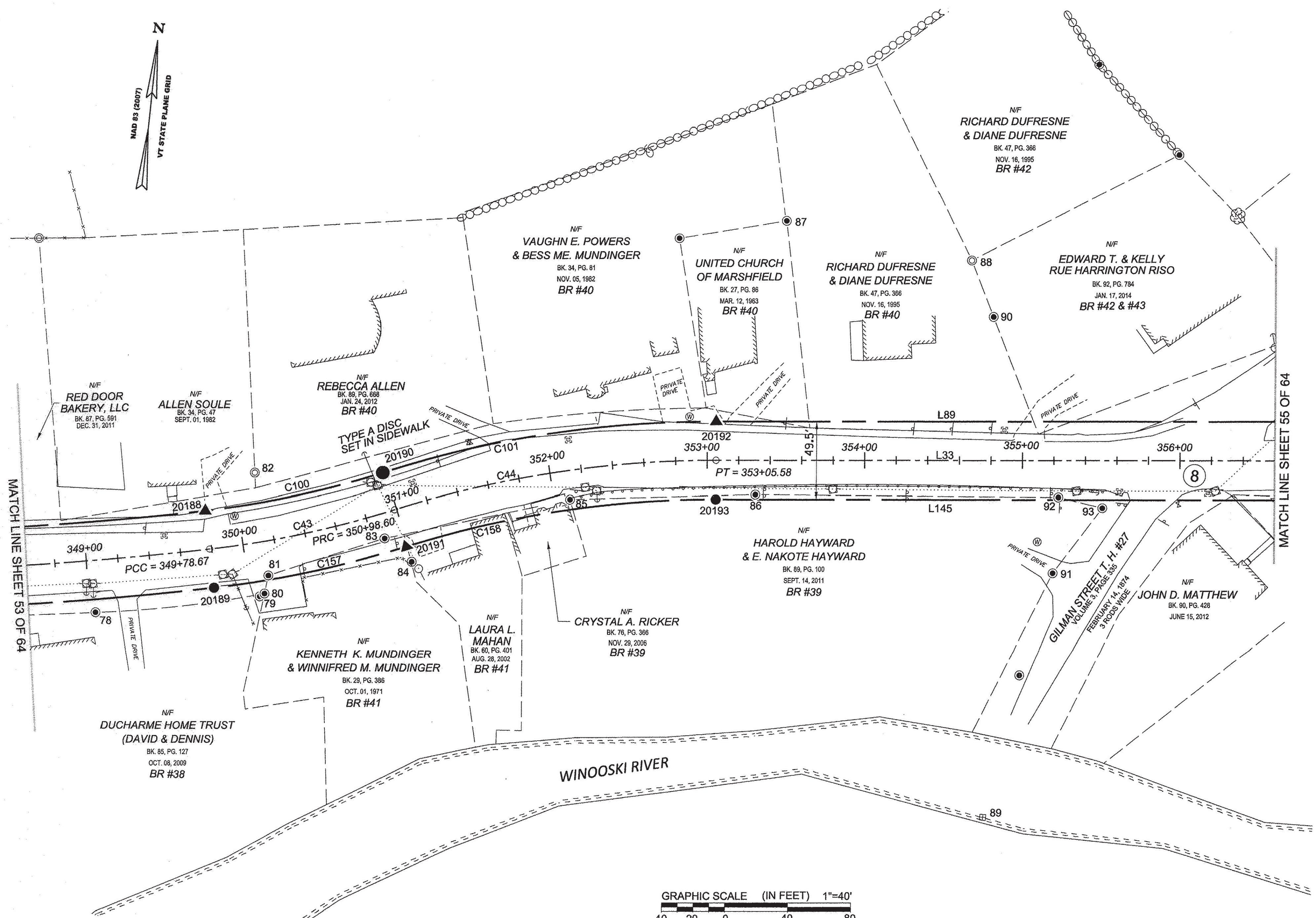
I CERTIFY THAT THIS PLAT IS BASED ON INFORMATION ABSTRACTED FROM DOCUMENTS, PAROL EVIDENCE, AND PHYSICAL EVIDENCE. THE SURVEY WORK IDENTIFIED HEREON IS CONSISTENT WITH THIS INFORMATION.
I CERTIFY THAT THIS PLAT MEETS THE REQUIREMENTS OF 27 VSA SECTION 1403 AND COMPLIES WITH VERMONT BOARD OF LAND SURVEYORS RULES, PART 5.4 AND 5.5 ADOPTED UNDER 26 VSA SECTION 2544(A).
SIGNED: *Timothy A. Patch*
TIMOTHY A. PATCH, L.S. 680



STATE OF VERMONT AGENCY OF TRANSPORTATION		SURVEYED: SGC
STATUTORY SURVEY		ENGINEERING:
TOWN OF MARSHFIELD		REVIEWED: TAP
VERMONT US ROUTE 2		DATE: 04/01/2015
APPROXIMATELY FROM PLAINFIELD		SCALE: 1"=40'
TOWN LINE TO CABOT TOWN LINE		FILE: 212600ROW.DGN
		SHEET NO. 53 OF 64


ORIGINAL DRAWING - INK ON POLYESTER FILM MEETING THE REQUIREMENTS OF 27 V.S.A. § 1403

PIN ID # 12X600




MATCH LINE SHEET 53 OF 64

MATCH LINE SHEET 55 OF 64



LEGEND:
SEE SHEET 1 OF 64
NOTES:
SEE SHEETS 2 & 3 OF 64
MONUMENT TABLE:
SEE SHEETS 6, 7, 8 OF 64
ROW CENTER LINE TABLE:
SEE SHEET 8 OF 64
ROW LIMIT LINE & CURVE TABLES:
SEE SHEET 9 OF 64

I CERTIFY THAT THIS PLAT IS BASED ON INFORMATION ABSTRACTED FROM DOCUMENTS, PAROL EVIDENCE, AND PHYSICAL EVIDENCE. THE SURVEY WORK IDENTIFIED HEREON IS CONSISTENT WITH THIS INFORMATION.
I CERTIFY THAT THIS PLAT MEETS THE REQUIREMENTS OF 27 VSA SECTION 1403 AND COMPLIES WITH VERMONT BOARD OF LAND SURVEYORS RULES, PART 5.4 AND 5.5 ADOPTED UNDER 26 VSA SECTION 2544(A).
SIGNED: *Timothy A. Patch*
TIMOTHY A. PATCH, L.S. 680



STATE OF VERMONT
AGENCY OF TRANSPORTATION

STATUTORY SURVEY
TOWN OF MARSHFIELD
VERMONT US ROUTE 2
APPROXIMATELY FROM PLAINFIELD
TOWN LINE TO CABOT TOWN LINE

SURVEYED:
SCC
ENGINEERING
REVIEWED:
TAP
DATE:
04/01/2015
SCALE:
1"=40'
FILE:
212x800ROW.DGN
SHEET NO.
54 OF 64

RECEIVED
APR 28 2015
MARSHFIELD, VERMONT
TOWN CLERK'S OFFICE

ORIGINAL DRAWING - INK ON POLYESTER FILM MEETING THE REQUIREMENTS OF 27 V.S.A. § 1403

PIN ID # 12X600



N/F
TRACEY WITHERSPOAN
BK. 70, PG. 342
JAN. 26, 2005

N/F
JEREMY ARMSTRONG &
JENNA AUBE
BK. 77, PG. 21
FEB. 2, 2007
BR #43

CABOT ROAD T.H. #1
VOLUME 1, PAGE 38, SEPTEMBER 28, 1901, 3 RODS WIDE
VOLUME 2, PAGE 241, JULY 15, 1815, ALTERS WIDTH OF
ROAD TO 4 RODS WIDE

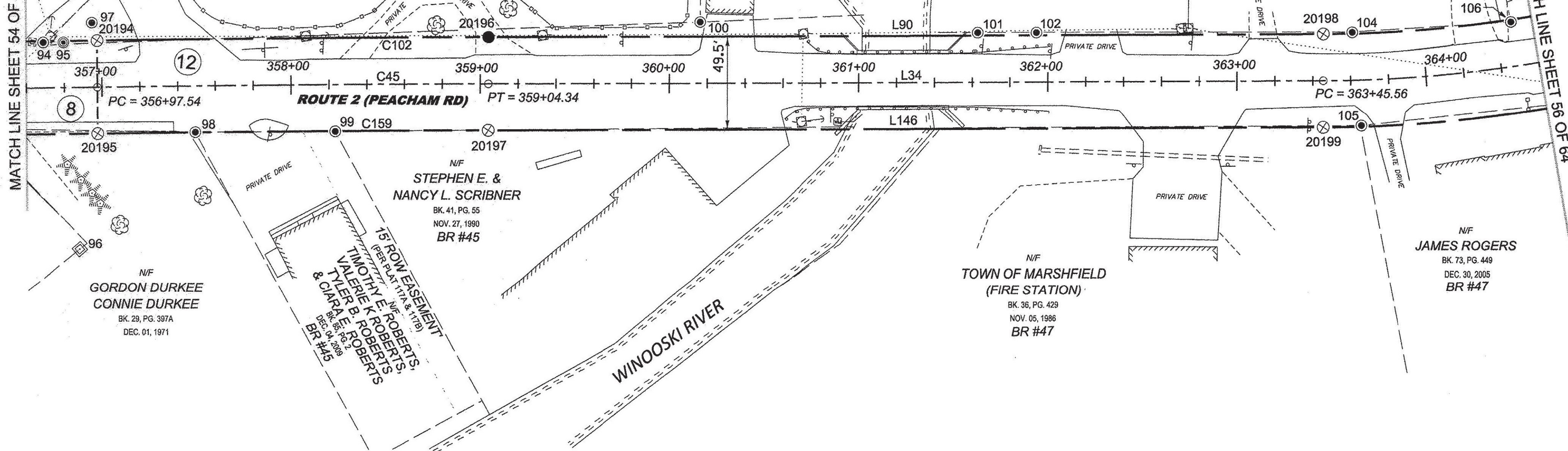
N/F
DONALD E. WILLEY
BK. 79, PG. 223
NOV. 09, 2007
BR #44

N/F
MICHAEL ROBERTS SCHUMACHER
& BEVERLY LOUISE SCHUMACHER
BK. 48, PG. 327
JULY 02, 1996
BR #44

N/F
TOWN OF MARSHFIELD
(WOOSTER CEMETERY)
BK. 34, PG. 340
DEC. 20, 1983
BR #48

MATCH LINE SHEET 54 OF 64

MATCH LINE SHEET 56 OF 64




N/F
GORDON DURKEE
CONNIE DURKEE
BK. 29, PG. 397A
DEC. 01, 1971

15' ROW EASEMENT
(PER PLAT 171 & 111B)
TIMOTHY E. ROBERTS,
VALERIE K. ROBERTS,
& CLARA E. ROBERTS
BK. 85, PG. 2
DEC. 04, 2008
BR #45

N/F
STEPHEN E. &
NANCY L. SCRIBNER
BK. 41, PG. 55
NOV. 27, 1990
BR #45

N/F
TOWN OF MARSHFIELD
(FIRE STATION)
BK. 36, PG. 429
NOV. 05, 1986
BR #47

N/F
JAMES ROGERS
BK. 73, PG. 449
DEC. 30, 2005
BR #47



LEGEND:

SEE SHEET 1 OF 64

NOTES:

SEE SHEETS 2 & 3 OF 64

MONUMENT TABLE:

SEE SHEETS 6, 7, 8 OF 64

ROW CENTER LINE TABLE:

SEE SHEET 8 OF 64


ROW LIMIT LINE & CURVE TABLES:

SEE SHEET 9 OF 64

I CERTIFY THAT THIS PLAT IS BASED ON INFORMATION ABSTRACTED FROM DOCUMENTS, PAROL EVIDENCE, AND PHYSICAL EVIDENCE. THE SURVEY WORK IDENTIFIED HEREON IS CONSISTENT WITH THIS INFORMATION.

I CERTIFY THAT THIS PLAT MEETS THE REQUIREMENTS OF 27 VSA SECTION 1403 AND COMPLIES WITH VERMONT BOARD OF LAND SURVEYORS RULES, PART 5.4 AND 5.5 ADOPTED UNDER 26 VSA SECTION 2544(A).

SIGNED: *Timothy A. Patch*
TIMOTHY A. PATCH, L.S. 680



ONLY VALID WITH ORIGINAL STAMP

**STATE OF VERMONT
AGENCY OF TRANSPORTATION**



STATUTORY SURVEY

TOWN OF MARSHFIELD

VERMONT US ROUTE 2

APPROXIMATELY FROM PLAINFIELD

TOWN LINE TO CABOT TOWN LINE

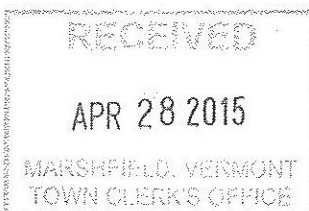
SURVEYED:
SGC
ENGINEERING
REVIEWED:
TAP

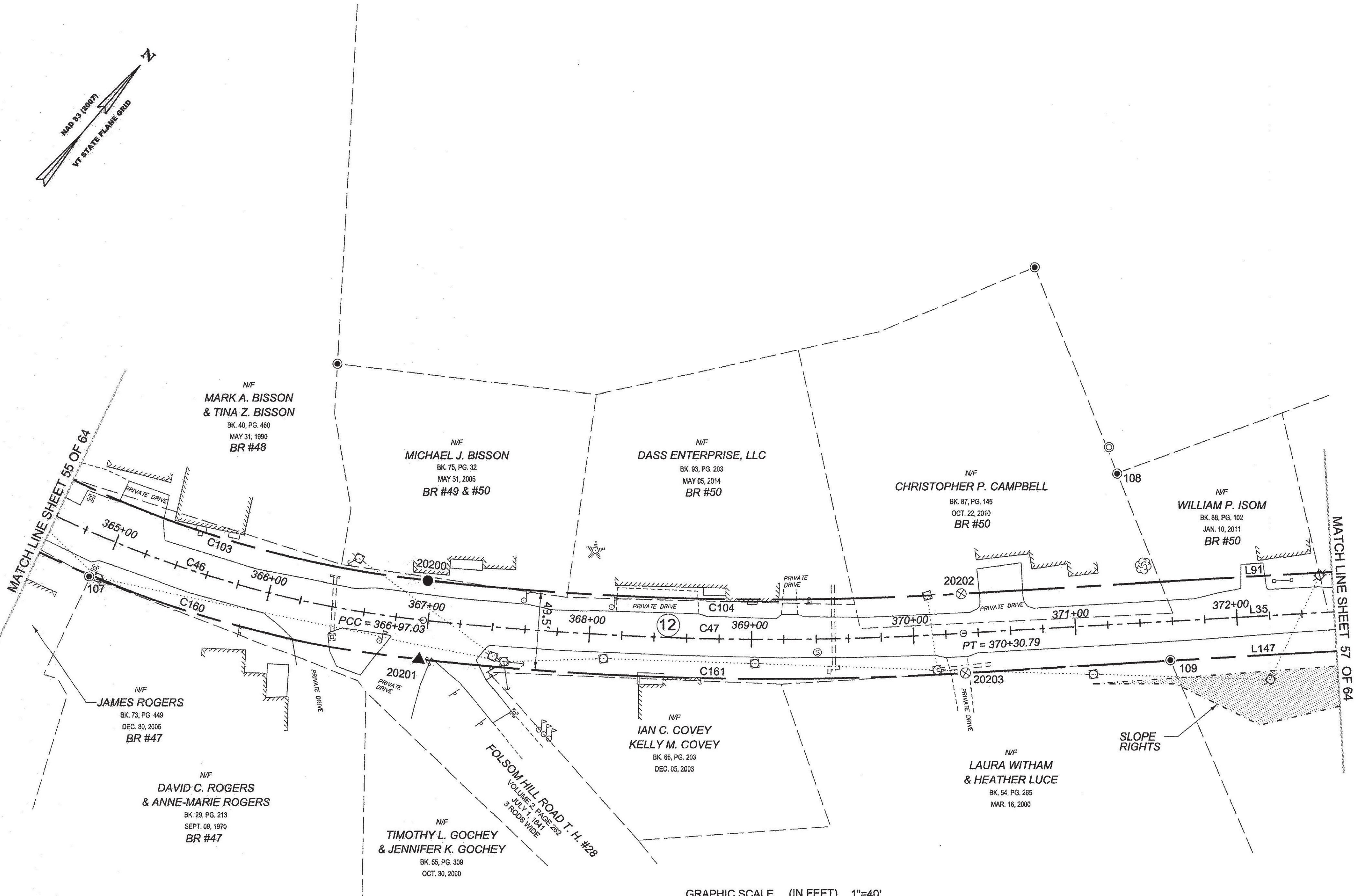
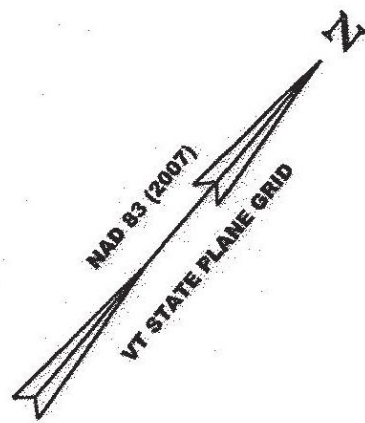
DATE:
04/01/2015

SCALE:
1"=40'

FILE:
z12600ROW.DGN

SHEET NO.
55 OF 64





MATCH LINE SHEET 55 OF 64

MATCH LINE SHEET 57 OF 64

ORIGINAL DRAWING - INK ON POLYESTER FILM MEETING THE REQUIREMENTS OF 27 V.S.A. § 1403
PIN ID # 12X600



LEGEND:
SEE SHEET 1 OF 64

NOTES:
SEE SHEETS 2 & 3 OF 64

MONUMENT TABLE:
SEE SHEETS 6, 7, 8 OF 64

ROW CENTER LINE TABLE:
SEE SHEET 8 OF 64


ROW LIMIT LINE & CURVE TABLES:
SEE SHEET 9 OF 64

I CERTIFY THAT THIS PLAT IS BASED ON INFORMATION ABSTRACTED FROM DOCUMENTS, PAROL EVIDENCE, AND PHYSICAL EVIDENCE. THE SURVEY WORK IDENTIFIED HEREON IS CONSISTENT WITH THIS INFORMATION.

I CERTIFY THAT THIS PLAT MEETS THE REQUIREMENTS OF 27 VSA SECTION 1403 AND COMPLIES WITH VERMONT BOARD OF LAND SURVEYORS RULES, PART 5.4 AND 5.5 ADOPTED UNDER 26 VSA SECTION 2544(A).

SIGNED: *Timothy A. Patch*
TIMOTHY A. PATCH, L.S. 680

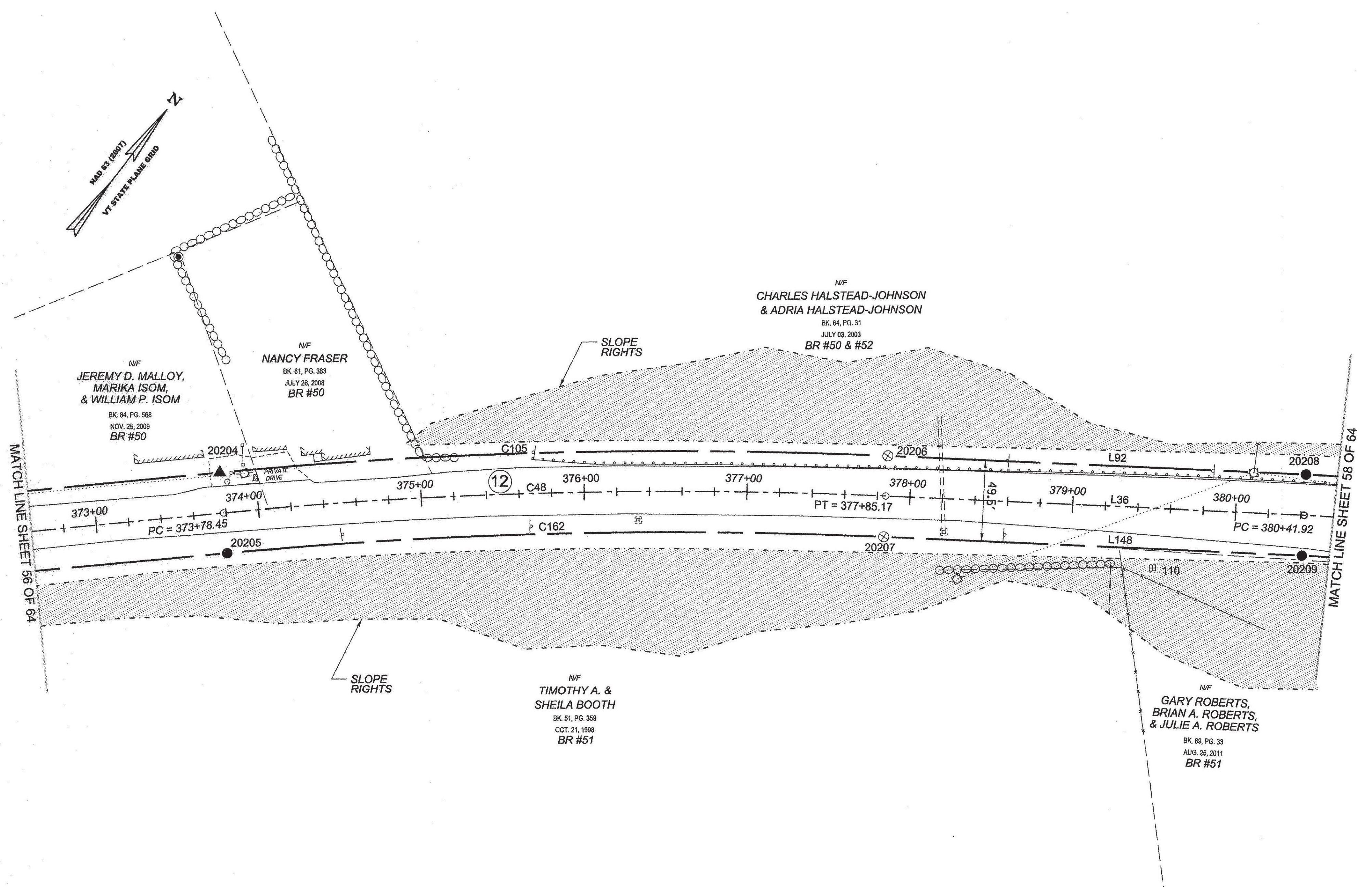
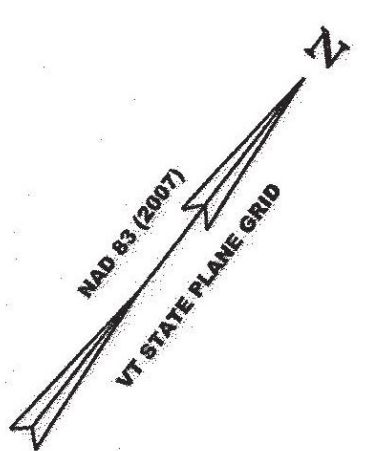
RECEIVED
APR 28 2015
MARSHFIELD, VERMONT
TOWN CLERK'S OFFICE



STATE OF VERMONT AGENCY OF TRANSPORTATION		SURVEYED: SGC ENGINEERING REVIEWED: TAP DATE: 04/12/2015 SCALE: 1"=40' FILE: z12x600ROW.DGN SHEET NO. 56 OF 64
STATUTORY SURVEY TOWN OF MARSHFIELD		
VERMONT US ROUTE 2 APPROXIMATELY FROM PLAINFIELD TOWN LINE TO CABOT TOWN LINE		

ORIGINAL DRAWING - INK ON POLYESTER FILM MEETING THE REQUIREMENTS OF 27 V.S.A. § 1403

PIN ID # 12X800




MATCH LINE SHEET 56 OF 64

MATCH LINE SHEET 58 OF 64

RECEIVED
APR 28 2015
MARSHFIELD, VERMONT
TOWN CLERK'S OFFICE


LEGEND:
SEE SHEET 1 OF 64
NOTES:
SEE SHEETS 2 & 3 OF 64
MONUMENT TABLE:
SEE SHEETS 6,7,8 OF 64
ROW CENTER LINE TABLE:
SEE SHEET 8 OF 64
ROW LIMIT LINE & CURVE TABLES:
SEE SHEET 9 OF 64




I CERTIFY THAT THIS PLAT IS BASED ON INFORMATION ABSTRACTED FROM DOCUMENTS, PAROL EVIDENCE, AND PHYSICAL EVIDENCE. THE SURVEY WORK IDENTIFIED HEREON IS CONSISTENT WITH THIS INFORMATION.


I CERTIFY THAT THIS PLAT MEETS THE REQUIREMENTS OF 27 VSA SECTION 1403 AND COMPLIES WITH VERMONT BOARD OF LAND SURVEYORS RULES, PART 5.4 AND 5.5 ADOPTED UNDER 26 VSA SECTION 2544(A).

SIGNED: *Timothy A. Patch*
TIMOTHY A. PATCH, L.S. 680

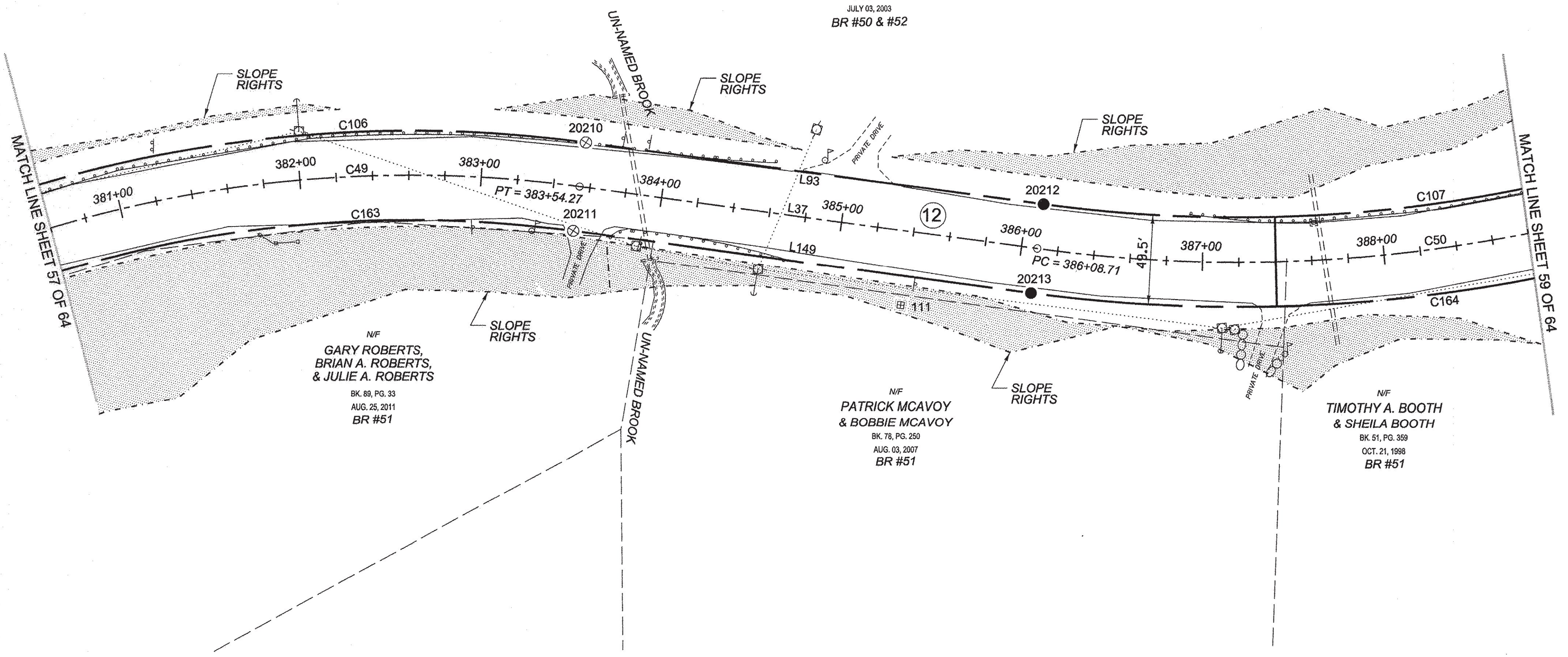


STATE OF VERMONT AGENCY OF TRANSPORTATION		SURVEYED: SGC ENGINEERING REVIEWED: TAP
		DATE: 04/01/2015 SCALE: 1"=40' FILE: 2125509ROW.DGN
STATUTORY SURVEY TOWN OF MARSHFIELD VERMONT US ROUTE 2 APPROXIMATELY FROM PLAINFIELD TOWN LINE TO CABOT TOWN LINE		SHEET NO. 57 OF 64

ONLY VALID WITH ORIGINAL STAMP



N/F
**CHARLES HALSTEAD-JOHNSON
 & ADRIA HALSTEAD-JOHNSON**
 BK. 64, PG. 31
 JULY 03, 2003
 BR #50 & #52



N/F
**GARY ROBERTS,
 BRIAN A. ROBERTS,
 & JULIE A. ROBERTS**
 BK. 89, PG. 33
 AUG. 25, 2011
 BR #51

N/F
**PATRICK MCAVOY
 & BOBBIE MCAVOY**
 BK. 78, PG. 250
 AUG. 03, 2007
 BR #51

N/F
**TIMOTHY A. BOOTH
 & SHEILA BOOTH**
 BK. 51, PG. 359
 OCT. 21, 1998
 BR #51



LEGEND:
 SEE SHEET 1 OF 64

NOTES:
 SEE SHEETS 2 & 3 OF 64

MONUMENT TABLE:
 SEE SHEETS 6, 7, 8 OF 64


ROW CENTER LINE TABLE:
 SEE SHEET 8 OF 64

ROW LIMIT LINE & CURVE TABLES:
 SEE SHEET 9 OF 64

I CERTIFY THAT THIS PLAT IS BASED ON INFORMATION ABSTRACTED FROM DOCUMENTS, PAROL EVIDENCE, AND PHYSICAL EVIDENCE. THE SURVEY WORK IDENTIFIED HEREON IS CONSISTENT WITH THIS INFORMATION.

I CERTIFY THAT THIS PLAT MEETS THE REQUIREMENTS OF 27 VSA SECTION 1403 AND COMPLIES WITH VERMONT BOARD OF LAND SURVEYORS RULES, PART 5.4 AND 5.5 ADOPTED UNDER 26 VSA SECTION 2544(A).


SIGNED: *Timothy A. Patch*
 TIMOTHY A. PATCH, L.S. 680

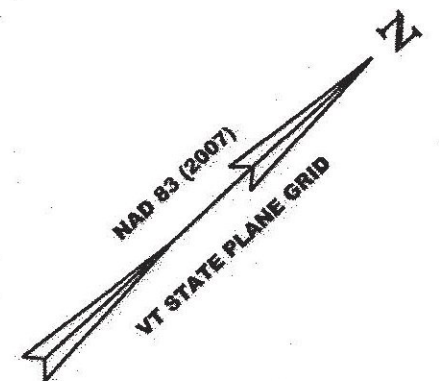


STATE OF VERMONT AGENCY OF TRANSPORTATION		SURVEYED: SGC ENGINEERING REVIEWED: TAP
STATUTORY SURVEY		DATE: 04/01/2015
TOWN OF MARSHFIELD		SCALE: 1"=40'
VERMONT US ROUTE 2		FILE: 212680ROW.DGN
APPROXIMATELY FROM PLAINFIELD TOWN LINE TO CABOT TOWN LINE		SHEET NO. 58 OF 64

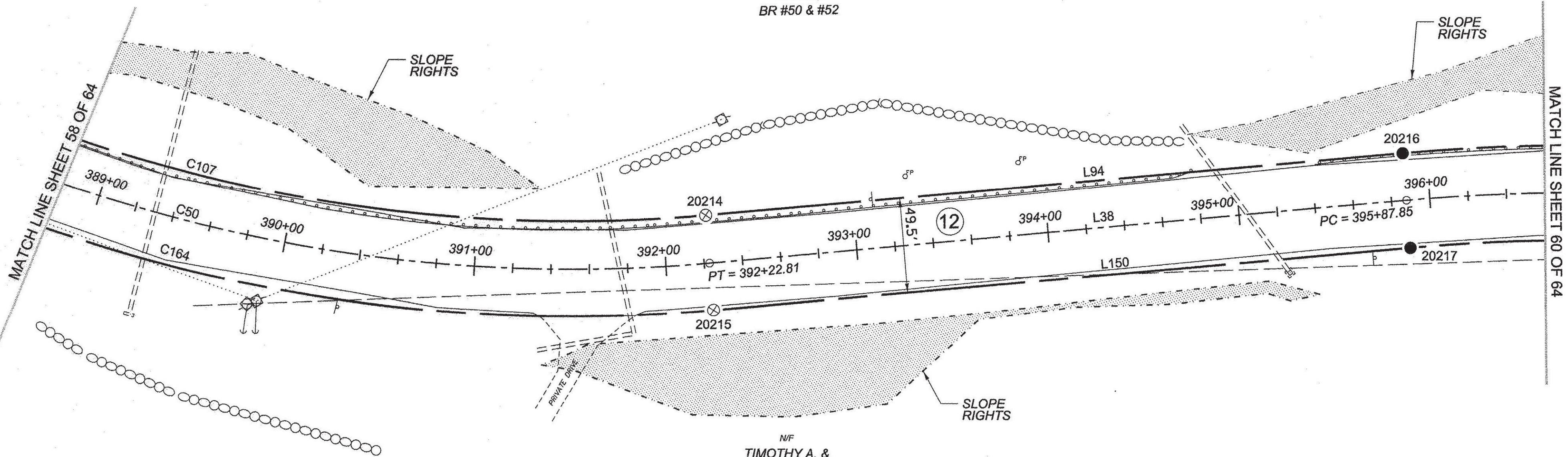
ORIGINAL DRAWING - INK ON POLYESTER FILM MEETING THE REQUIREMENTS OF 27 V.S.A. § 1403

PIN ID # 12X600





N/F
**CHARLES HALSTEAD-JOHNSON
 & ADRIA HALSTEAD-JOHNSON**
 BK. 64, PG. 31
 JULY 03, 2003
 BR #50 & #52



N/F
**TIMOTHY A. &
 SHEILA BOOTH**
 BK. 51, PG. 359
 OCT. 21, 1998
 BR #51



LEGEND:
 SEE SHEET 1 OF 64

NOTES:
 SEE SHEETS 2 & 3 OF 64

MONUMENT TABLE:
 SEE SHEETS 6,7,8 OF 64


ROW CENTER LINE TABLE:
 SEE SHEET 8 OF 64

ROW LIMIT LINE & CURVE TABLES:
 SEE SHEET 9 OF 64

I CERTIFY THAT THIS PLAT IS BASED ON INFORMATION ABSTRACTED FROM DOCUMENTS, PAROL EVIDENCE, AND PHYSICAL EVIDENCE. THE SURVEY WORK IDENTIFIED HEREON IS CONSISTENT WITH THIS INFORMATION.

I CERTIFY THAT THIS PLAT MEETS THE REQUIREMENTS OF 27 VSA SECTION 1403 AND COMPLIES WITH VERMONT BOARD OF LAND SURVEYORS RULES, PART 5.4 AND 5.5 ADOPTED UNDER 26 VSA SECTION 2544(A).


SIGNED: *Timothy A. Patch*
 TIMOTHY A. PATCH, L.S. 680




STATE OF VERMONT AGENCY OF TRANSPORTATION		SURVEYED: SGC ENGINEERING REVIEWED: TAP
STATUTORY SURVEY		DATE: 04/01/2015
TOWN OF MARSHFIELD		SCALE: 1"=40'
VERMONT US ROUTE 2		FILE: z12600ROW.DGN
APPROXIMATELY FROM PLAINFIELD TOWN LINE TO CABOT TOWN LINE		SHEET NO. 59 OF 64

ORIGINAL DRAWING - INK ON POLYESTER FILM MEETING THE REQUIREMENTS OF 27 V.S.A. § 1403

PIN ID# 12X600

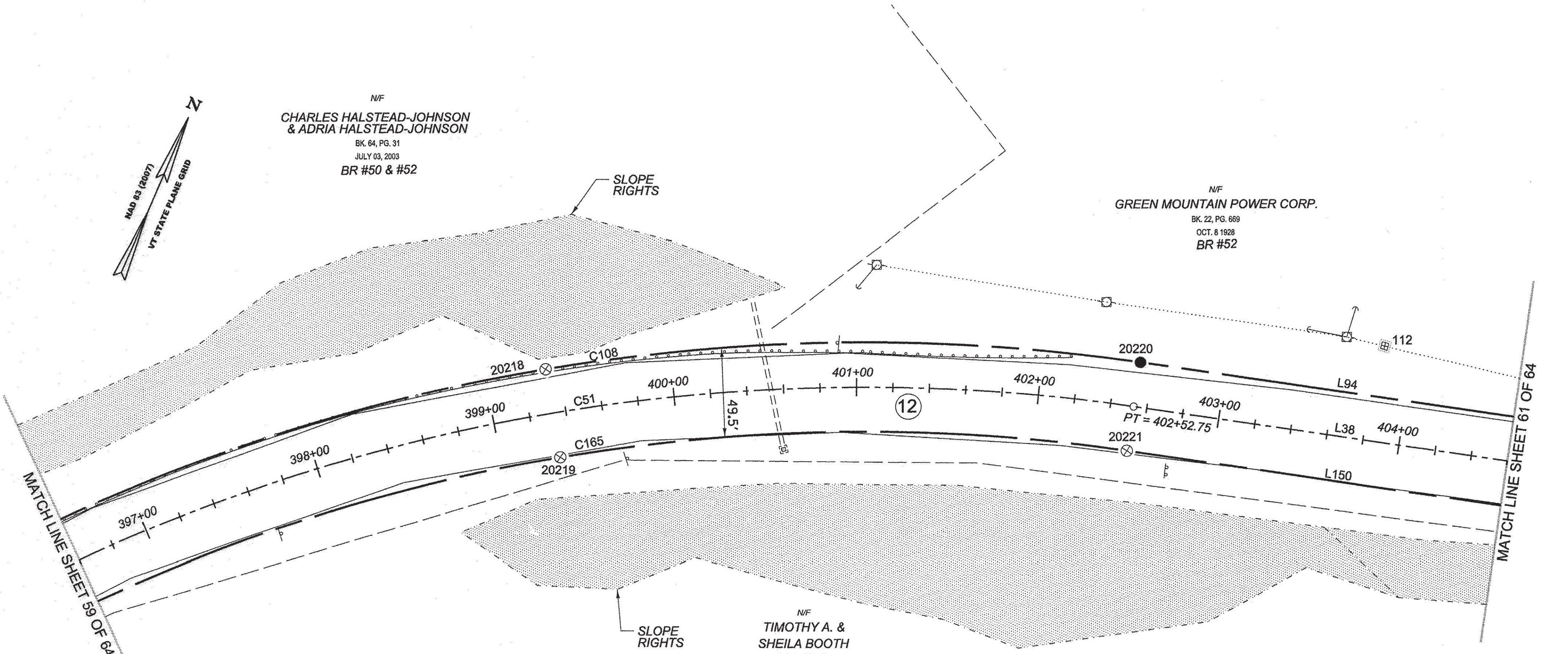




N/F
 CHARLES HALSTEAD-JOHNSON
 & ADRIA HALSTEAD-JOHNSON
 BK. 64, PG. 31
 JULY 03, 2003
 BR #50 & #52

N/F
 GREEN MOUNTAIN POWER CORP.
 BK. 22, PG. 669
 OCT. 8 1928
 BR #52

N/F
 TIMOTHY A. &
 SHEILA BOOTH
 BK. 51, PG. 359
 OCT. 21, 1998
 BR #51



MATCH LINE SHEET 59 OF 64

MATCH LINE SHEET 61 OF 64

ORIGINAL DRAWING - INK ON POLYESTER FILM MEETING THE REQUIREMENTS OF 27 V.S.A. § 1403

PIN ID # 12X600

RECEIVED
 APR 28 2015
 MARSHFIELD, VERMONT
 TOWN CLERK'S OFFICE


LEGEND:
 SEE SHEET 1 OF 64

NOTES:
 SEE SHEETS 2 & 3 OF 64

MONUMENT TABLE:
 SEE SHEETS 6,7,8 OF 64

ROW CENTER LINE TABLE:
 SEE SHEET 8 OF 64

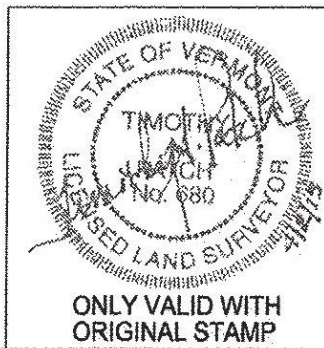
ROW LIMIT LINE & CURVE TABLES:
 SEE SHEET 9 OF 64



I CERTIFY THAT THIS PLAT IS BASED ON INFORMATION ABSTRACTED FROM DOCUMENTS, PAROL EVIDENCE, AND PHYSICAL EVIDENCE. THE SURVEY WORK IDENTIFIED HEREON IS CONSISTENT WITH THIS INFORMATION.

I CERTIFY THAT THIS PLAT MEETS THE REQUIREMENTS OF 27 VSA SECTION 1403 AND COMPLIES WITH VERMONT BOARD OF LAND SURVEYORS RULES, PART 5.4 AND 5.5 ADOPTED UNDER 26 VSA SECTION 2544(A).

SIGNED: *Timothy A. Patch*
 TIMOTHY A. PATCH, L.S. 680



STATE OF VERMONT AGENCY OF TRANSPORTATION		SURVEYED: SGC ENGINEERING REVIEWED: TAP
		DATE: 04/01/2015 SCALE: 1"=40' FILE: z12x600ROW.DGN
		STATUTORY SURVEY TOWN OF MARSHFIELD VERMONT US ROUTE 2 APPROXIMATELY FROM PLAINFIELD TOWN LINE TO CABOT TOWN LINE
		SHEET NO. 60 OF 64


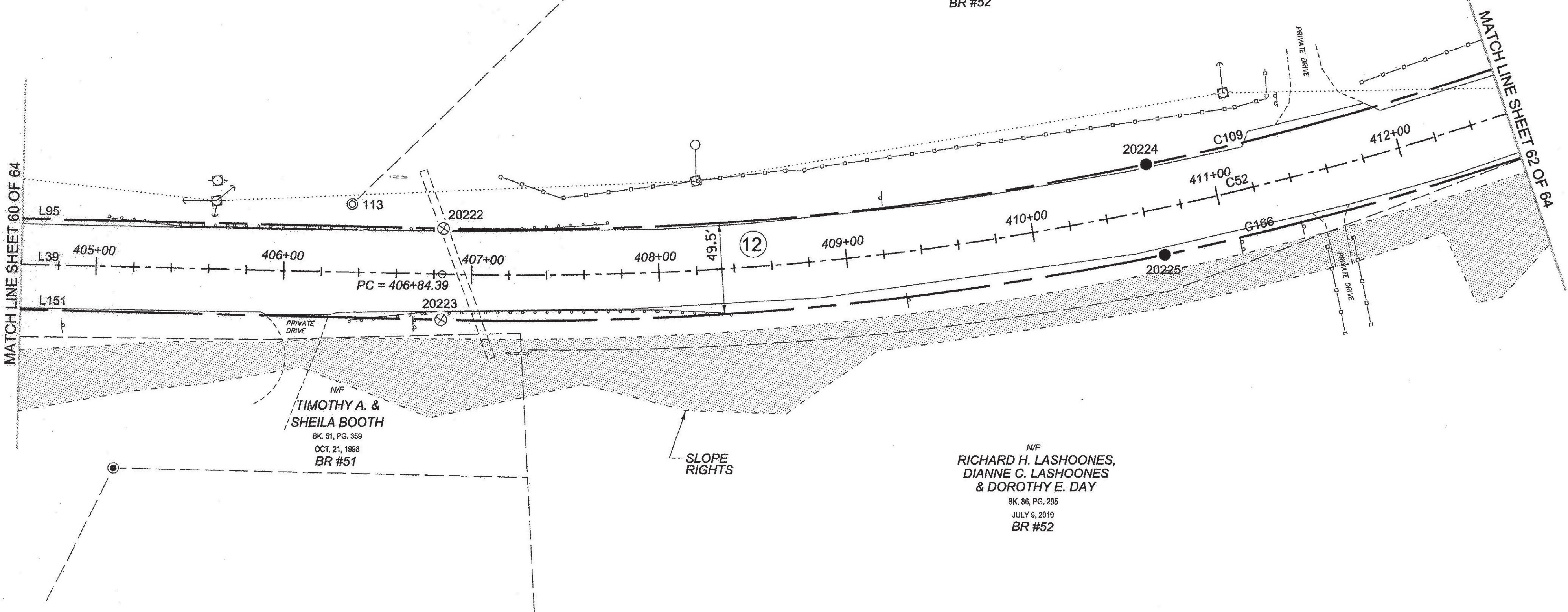


N/F
GREEN MOUNTAIN POWER CORP.
 BK. 22, PG. 669
 OCT. 8 1928
 BR #52

N/F
**RICHARD H. LASHOONES,
 DIANNE C. LASHOONES
 & DOROTHY E. DAY**
 BK. 86, PG. 295
 JULY 9, 2010
 BR #52

N/F
**TIMOTHY A. &
 SHEILA BOOTH**
 BK. 51, PG. 359
 OCT. 21, 1998
 BR #51

N/F
**RICHARD H. LASHOONES,
 DIANNE C. LASHOONES
 & DOROTHY E. DAY**
 BK. 86, PG. 295
 JULY 9, 2010
 BR #52



LEGEND:
 SEE SHEET 1 OF 64

NOTES:
 SEE SHEETS 2 & 3 OF 64

MONUMENT TABLE:
 SEE SHEETS 6, 7, 8 OF 64


ROW CENTER LINE TABLE:
 SEE SHEET 8 OF 64

ROW LIMIT LINE & CURVE TABLES:
 SEE SHEET 9 OF 64

I CERTIFY THAT THIS PLAT IS BASED ON INFORMATION ABSTRACTED FROM DOCUMENTS, PAROL EVIDENCE, AND PHYSICAL EVIDENCE. THE SURVEY WORK IDENTIFIED HEREON IS CONSISTENT WITH THIS INFORMATION.

I CERTIFY THAT THIS PLAT MEETS THE REQUIREMENTS OF 27 VSA SECTION 1403 AND COMPLIES WITH VERMONT BOARD OF LAND SURVEYORS RULES, PART 5.4 AND 5.5 ADOPTED UNDER 26 VSA SECTION 2544(A).


SIGNED: *Timothy A. Patch*
 TIMOTHY A. PATCH, L.S. 680

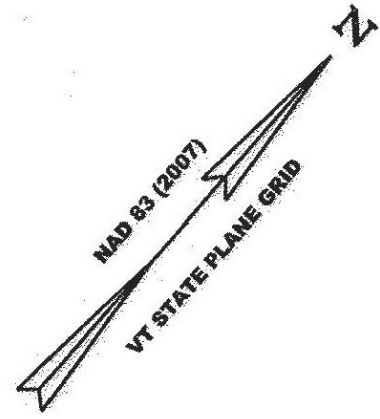


STATE OF VERMONT AGENCY OF TRANSPORTATION		SURVEYED: SGC ENGINEERING REVIEWED: TAP
STATUTORY SURVEY		DATE: 04/07/2015
TOWN OF MARSHFIELD		SCALE: 1"=40'
VERMONT US ROUTE 2		FILE: z12x600ROW.DGN
APPROXIMATELY FROM PLAINFIELD TOWN LINE TO CABOT TOWN LINE		SHEET NO. 61 OF 64

ORIGINAL DRAWING - INK ON POLYESTER FILM MEETING THE REQUIREMENTS OF 27 V.S.A. § 1403

PIN ID # 12X600



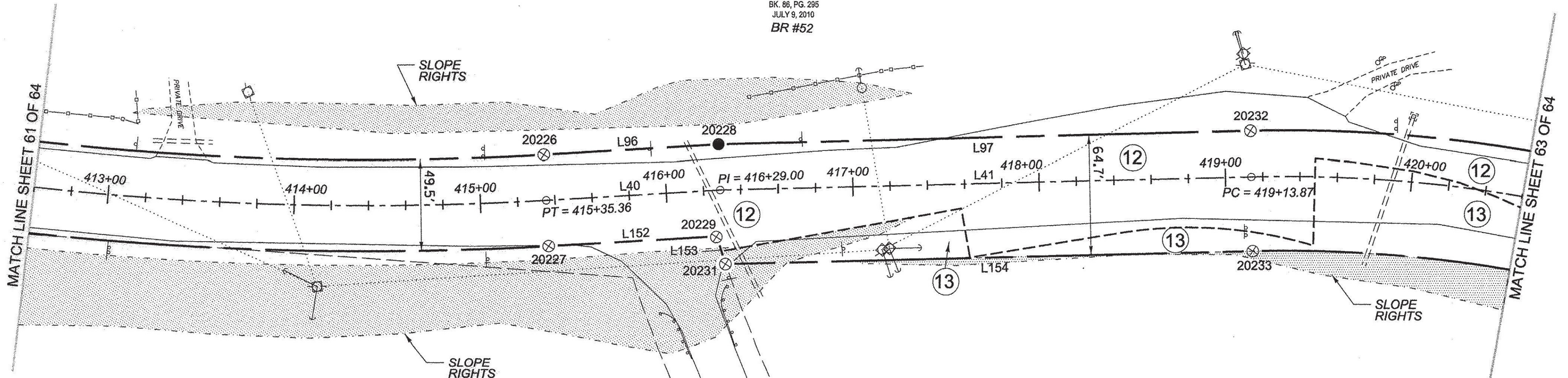


N/F
 RICHARD H. LASHOONES,
 DIANNE C. LASHOONES
 & DOROTHY E. DAY
 BK. 86, PG. 295
 JULY 9, 2010
 BR #52

N/F
 RICHARD A. DIMATTEO
 & VINCENT G. DIMATTEO
 BK. 74, PG. 134
 FEB. 20, 2006
 BR #54


N/F
 RICHARD H. LASHOONES,
 DIANNE C. LASHOONES
 & DOROTHY E. DAY
 BK. 86, PG. 295
 JULY 9, 2010
 BR #52

VT ROUTE 232
 VOLUME 1, PAGE 81A, MARCH 8, 1920
 VOLUME 7, PAGE 226, SET NUMBER 19, 1987
 NO PRESCRIBED WIDTH



MATCH LINE SHEET 61 OF 64

MATCH LINE SHEET 63 OF 64



LEGEND:
 SEE SHEET 1 OF 64

NOTES:
 SEE SHEETS 2 & 3 OF 64

MONUMENT TABLE:
 SEE SHEETS 6,7,8 OF 64


ROW CENTER LINE TABLE:
 SEE SHEET 8 OF 64

ROW LIMIT LINE & CURVE TABLES:
 SEE SHEET 9 OF 64

I CERTIFY THAT THIS PLAT IS BASED ON INFORMATION ABSTRACTED FROM DOCUMENTS, PAROL EVIDENCE, AND PHYSICAL EVIDENCE. THE SURVEY WORK IDENTIFIED HEREON IS CONSISTENT WITH THIS INFORMATION.

I CERTIFY THAT THIS PLAT MEETS THE REQUIREMENTS OF 27 VSA SECTION 1403 AND COMPLIES WITH VERMONT BOARD OF LAND SURVEYORS RULES, PART 5.4 AND 5.5 ADOPTED UNDER 26 VSA SECTION 2544(A).


SIGNED: *Timothy A. Patch*
 TIMOTHY A. PATCH, L.S. 680

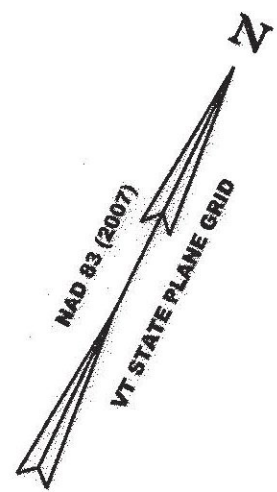


STATE OF VERMONT AGENCY OF TRANSPORTATION		SURVEYED: SGC ENGINEERING REVIEWED: TAP
STATUTORY SURVEY		DATE: 04/01/2015
TOWN OF MARSHFIELD		SCALE: 1"=40'
VERMONT US ROUTE 2		FILE: z12x600ROW.DGN
APPROXIMATELY FROM PLAINFIELD TOWN LINE TO CABOT TOWN LINE		SHEET NO. 62 OF 64

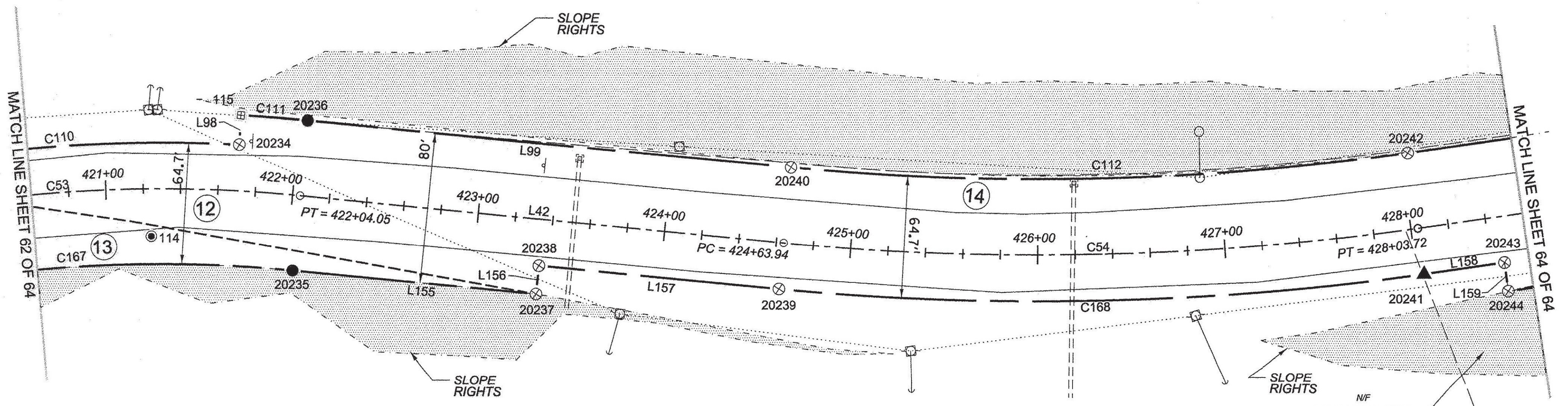
ORIGINAL DRAWING - INK ON POLYESTER FILM MEETING THE REQUIREMENTS OF 27 V.S.A. § 1403

PIN ID # 12X800






N/F
 RICHARD H. LASHOONES,
 DIANNE C. LASHOONES
 & DOROTHY E. DAY
 BK. 86, PG. 295
 JULY 9, 2010
 BR #52



N/F
 RICHARD A. DIMATTEO
 & VINCENT G. DIMATTEO
 BK. 74, PG. 134
 FEB. 20, 2006
 BR #54

N/F
 SHARON L. KAIS
 BK. 71, PG. 474
 JUNE 08, 2005
 BR #54



LEGEND:
 SEE SHEET 1 OF 64

NOTES:
 SEE SHEETS 2 & 3 OF 64

MONUMENT TABLE:
 SEE SHEETS 6, 7, 8 OF 64


ROW CENTER LINE TABLE:
 SEE SHEET 8 OF 64

ROW LIMIT LINE & CURVE TABLES:
 SEE SHEET 9 OF 64


I CERTIFY THAT THIS PLAT IS BASED ON INFORMATION ABSTRACTED FROM DOCUMENTS, PAROL EVIDENCE, AND PHYSICAL EVIDENCE. THE SURVEY WORK IDENTIFIED HEREON IS CONSISTENT WITH THIS INFORMATION.

I CERTIFY THAT THIS PLAT MEETS THE REQUIREMENTS OF 27 VSA SECTION 1403 AND COMPLIES WITH VERMONT BOARD OF LAND SURVEYORS RULES, PART 5.4 AND 5.5 ADOPTED UNDER 26 VS SECTION 2344(A).


SIGNED: *Timothy A. Patch*
 TIMOTHY A. PATCH, L.S. 680



STATE OF VERMONT AGENCY OF TRANSPORTATION		SURVEYED: SJC ENGINEERING
STATUTORY SURVEY TOWN OF MARSHFIELD		REVIEWED: TAP
VERMONT US ROUTE 2 APPROXIMATELY FROM PLAINFIELD TOWN LINE TO CABOT TOWN LINE		DATE: 04/01/2015
		SCALE: 1"=40'
		FILE: 272600ROW.DGN
		SHEET NO. 63 OF 64

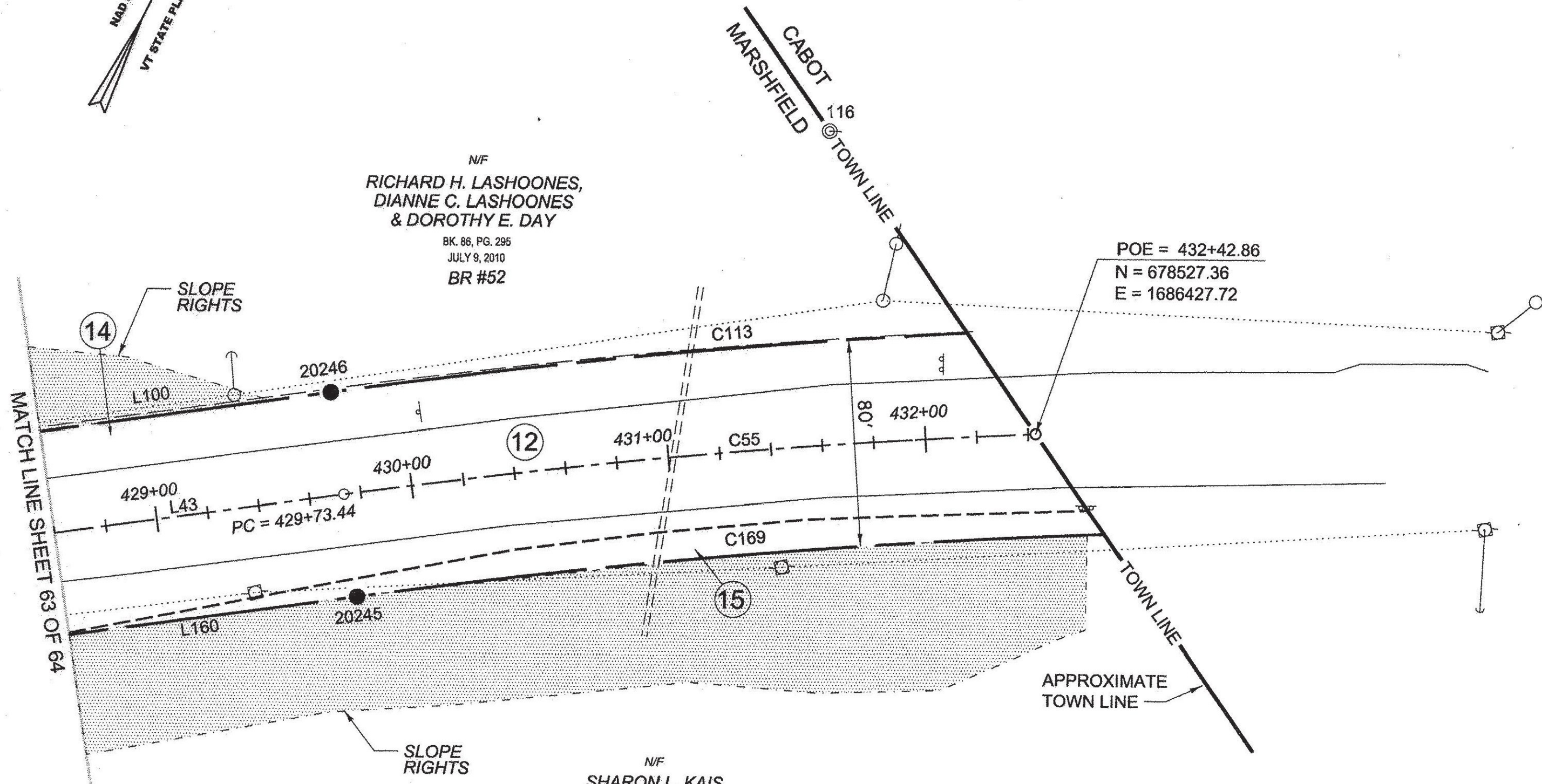


ORIGINAL DRAWING - INK ON POLYESTER FILM MEETING THE REQUIREMENTS OF 27 V.S.A. § 1403




N/F
RICHARD H. LASHOONES,
DIANNE C. LASHOONES
& DOROTHY E. DAY
BK. 86, PG. 295
JULY 9, 2010
BR #52

N/F
SHARON L. KAIS
BK. 71, PG. 474
JUNE 08, 2005
BR #54



POE = 432+42.86
N = 678527.36
E = 1686427.72




LEGEND:
SEE SHEET 1 OF 64
NOTES:
SEE SHEETS 2 & 3 OF 64
MONUMENT TABLE:
SEE SHEETS 6,7,8 OF 64
ROW CENTER LINE TABLE:
SEE SHEET 8 OF 64
ROW LIMIT LINE & CURVE TABLES:
SEE SHEET 9 OF 64

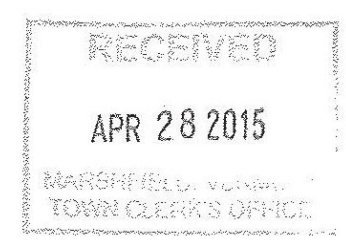
I CERTIFY THAT THIS PLAT IS BASED ON INFORMATION ABSTRACTED FROM DOCUMENTS, PAROL EVIDENCE, AND PHYSICAL EVIDENCE. THE SURVEY WORK IDENTIFIED HEREON IS CONSISTENT WITH THIS INFORMATION.

I CERTIFY THAT THIS PLAT MEETS THE REQUIREMENTS OF 27 VSA SECTION 1403 AND COMPLIES WITH VERMONT BOARD OF LAND SURVEYORS RULES, PART 5.4 AND 5.5 ADOPTED UNDER 26 VSA SECTION 2544(A).

SIGNED: *Timothy A. Patch*
TIMOTHY A. PATCH, L.S. 680



STATE OF VERMONT AGENCY OF TRANSPORTATION		SURVEYED: SGC ENGINEERING
STATUTORY SURVEY		REVIEWED: TAP
TOWN OF MARSHFIELD		DATE: 04/01/2015
VERMONT US ROUTE 2		SCALE: 1"=40'
APPROXIMATELY FROM PLAINFIELD TOWN LINE TO CABOT TOWN LINE		FILE: 272x600ROW.DGN
		SHEET NO. 64 OF 64



PIN ID # 12X600