



N/F  
MATTHEW K. &  
LYDIA A. HOLMES  
BK. 58, PG. 173  
NOV. 14, 2001  
BR #23

N/F  
RICHARD J. FOERSTER  
SHEILA G. FOERSTER  
BK. 40, PG. 206  
NOV. 17, 1989  
BR #23

N/F  
SALVATORE R. MATANO  
BK. 74, PG. 429  
MAY 6, 2006  
BR #23


N/F  
KAY E. CHARRON  
BK. 40, PG. 108  
SEPT. 18, 1989  
BR #23

N/F  
STEVEN BRONSTEIN  
& SANDRA PARITZ  
BK. 51, PG. 480B  
NOV. 16, 1998  
BR #23 & #23B

N/F  
LEO C. STRAIGHT  
& NORA J. STRAIGHT  
BK. 62, PG. 28  
NOV. 18, 1988  
BR #24B

N/F  
CYNTHIA BARNETT  
AND  
CHARLES BARNETT,  
CO-TRUSTEES  
OF THE  
CYNTHIA BARNETT  
REVOCABLE TRUST  
BK. 93, PG. 506  
JAN. 8, 2013  
BR #24 & 24B

N/F  
CYNTHIA BARNETT  
AND  
CHARLES BARNETT,  
CO-TRUSTEES  
OF THE  
CYNTHIA BARNETT  
REVOCABLE TRUST  
BK. 93, PG. 506  
JAN 8, 2013  
BR #24 & #24B



LEGEND:  
SEE SHEET 1 OF 64

NOTES:  
SEE SHEETS 2 & 3 OF 64

MONUMENT TABLE:  
SEE SHEETS 6,7,8 OF 64


ROW CENTER LINE TABLE:  
SEE SHEET 8 OF 64

ROW LIMIT LINE & CURVE TABLES:  
SEE SHEET 9 OF 64

I CERTIFY THAT THIS PLAT IS BASED ON INFORMATION  
ABSTRACTED FROM DOCUMENTS, PAROL EVIDENCE, AND  
PHYSICAL EVIDENCE. THE SURVEY WORK IDENTIFIED  
HEREON IS CONSISTENT WITH THIS INFORMATION.

I CERTIFY THAT THIS PLAT MEETS THE REQUIREMENTS  
OF 27 VSA SECTION 1403 AND COMPLIES WITH VERMONT  
BOARD OF LAND SURVEYORS RULES, PART 5.4 AND 5.5  
ADOPTED UNDER 26 VSA SECTION 2544(A).

SIGNED: *Timothy A. Patch*  
TIMOTHY A. PATCH, L.S. 680




STATE OF VERMONT  
AGENCY OF TRANSPORTATION



STATUTORY SURVEY  
TOWN OF MARSHFIELD

VERMONT US ROUTE 2  
APPROXIMATELY FROM PLAINFIELD  
TOWN LINE TO CABOT TOWN LINE

SURVEYED:  
SJC  
ENGINEERING  
REVIEWED:  
TAP  
DATE:  
04/01/2015  
SCALE:  
1"=40'  
FILE:  
21260909CIV.DGN  
SHEET NO.  
39 OF 64



ORIGINAL DRAWING - INK ON POLYESTER FILM MEETING THE REQUIREMENTS OF 27 V.S.A. § 1403  
PIN ID # 12X600