

N/F
ROY HART
BK. 92, PG. 324
SEPT. 3, 2013
BR #15


N/F
ALAN W. CHEEVER &
MARGARET K. ARTHUR
CHEEVER
BK. 36, PG. 490
DEC. 17, 1986
BR #15 & #17

N/F
TRACEY J. HAMBLETON
BK. 71, PG. 189
MAY 12, 2005
BR #16 & #17

N/F
TRACEY J. HAMBLETON
BK. 71, PG. 187
MAY 12, 2005
BR #14 & #17

MATCH LINE SHEET 25 OF 64

MATCH LINE SHEET 27 OF 64



LEGEND:
SEE SHEET 1 OF 64

NOTES:
SEE SHEETS 2 & 3 OF 64

MONUMENT TABLE:
SEE SHEETS 6,7,8 OF 64


ROW CENTER LINE TABLE:
SEE SHEET 8 OF 64

ROW LIMIT LINE & CURVE TABLES:
SEE SHEET 9 OF 64

I CERTIFY THAT THIS PLAT IS BASED ON INFORMATION ABSTRACTED FROM DOCUMENTS, PAROL EVIDENCE, AND PHYSICAL EVIDENCE. THE SURVEY WORK IDENTIFIED HEREON IS CONSISTENT WITH THIS INFORMATION.

I CERTIFY THAT THIS PLAT MEETS THE REQUIREMENTS OF 27 VSA SECTION 1403 AND COMPLIES WITH VERMONT BOARD OF LAND SURVEYORS RULES, PART 5.4 AND 5.5 ADOPTED UNDER 26 VSA SECTION 2544(A).

SIGNED: *Timothy A. Patch*
TIMOTHY A. PATCH, L.S. 680




**STATE OF VERMONT
AGENCY OF TRANSPORTATION**



STATUTORY SURVEY
TOWN OF MARSHFIELD
VERMONT US ROUTE 2
APPROXIMATELY FROM PLAINFIELD
TOWN LINE TO CABOT TOWN LINE

SURVEYED:
SJC
ENGINEERING
REVIEWED:
TAP
DATE:
04/01/2015
SCALE:
1"=40'
FILE:
112600ROW.DGN
SHEET NO.
26 OF 64

ORIGINAL DRAWING - INK ON POLYESTER FILM MEETING THE REQUIREMENTS OF 27 V.S.A. § 1403



PIN ID # 12X600