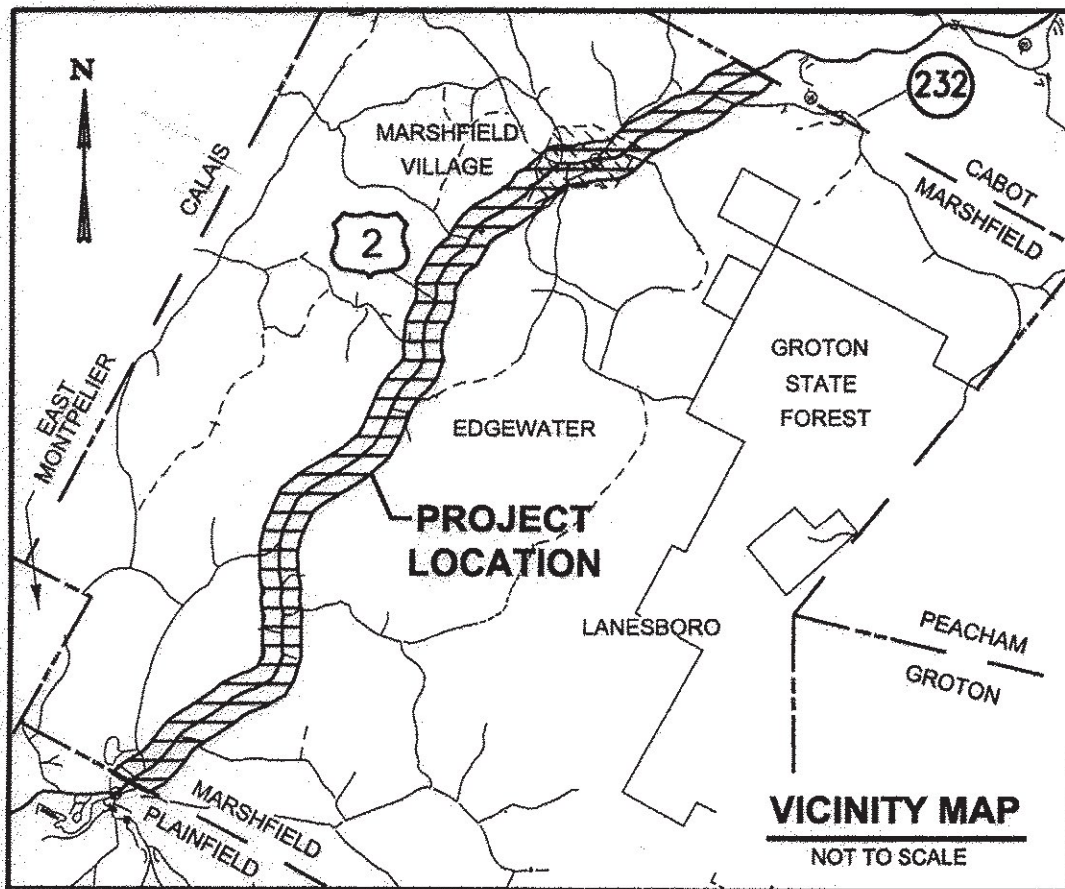
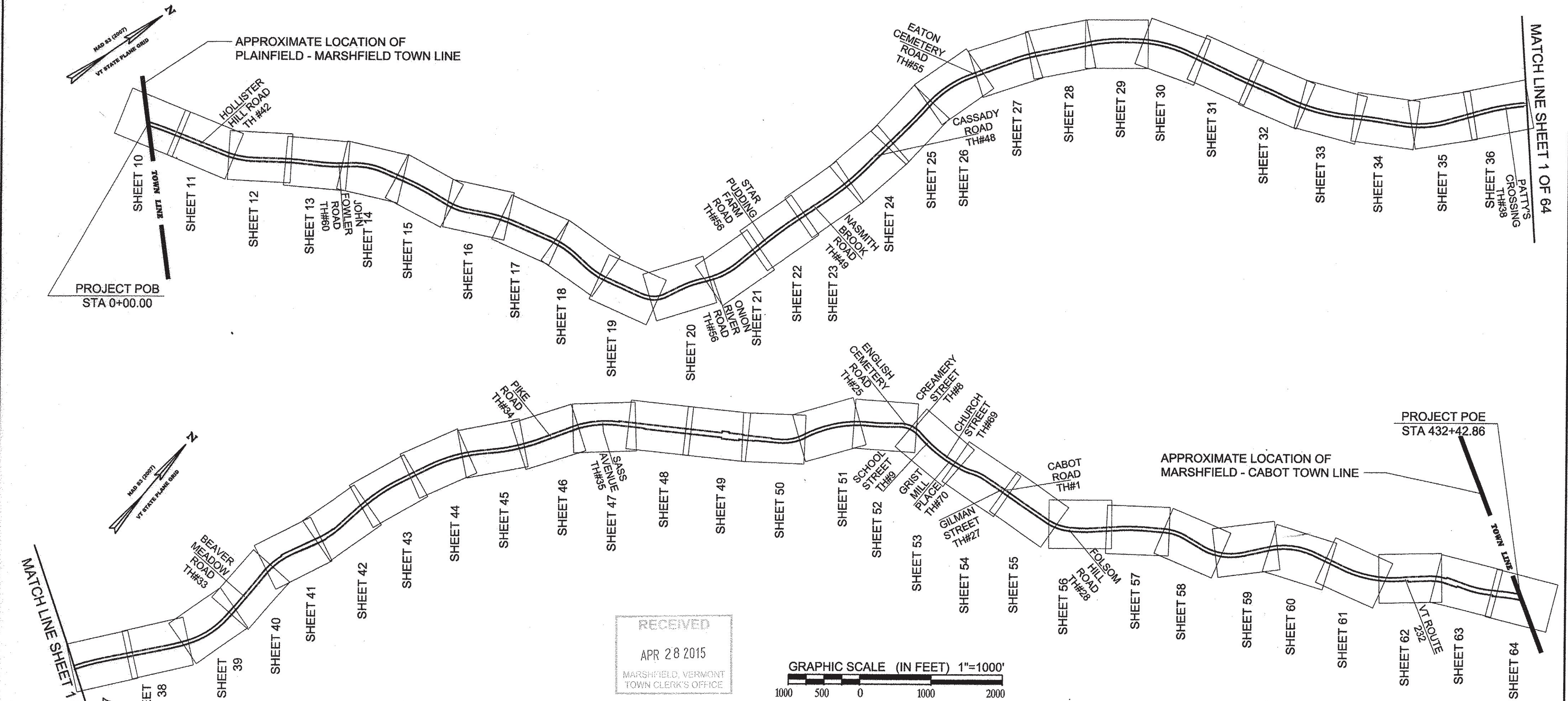


STATE OF VERMONT AGENCY OF TRANSPORTATION VERMONT US ROUTE 2 STATUTORY SURVEY TOWN OF MARSHFIELD



LEGEND	
●	MONUMENT SET TYPE A (SEE SHEET 2 FOR DETAIL)
⊗	MONUMENT SET TYPE B (SEE SHEET 2 FOR DETAIL)
▲	UNMONUMENTED POINT
○	DRAIN MANHOLE
⊙	SEWER MANHOLE
⊠	MAILBOX
⊞	GRANITE BOUND
⊞	CONCRETE BOUND
○	PIPE FOUND
○	REBAR FOUND
○	SOLID SMOOTH ROD
#	PARCEL NUMBER
N/F	NOW OR FORMERLY OWNED BY
POB	PROJECT POINT OF BEGINNING
POE	PROJECT POINT OF END
BR	BOUNDARY REFERENCE
PR	PLAN REFERENCE
TH	TOWN HIGHWAY
—	FLAG POLE
—	FENCE POST
—	GATE POST
—	SINGLE POST SIGN
—	TWO POST SIGN
—	SIGN POST
—	UTILITY POLE
—	GUY POLE
—	GUY WIRE
—	WATER SHUT OFF
—	CONIFEROUS TREE
—	DECIDUOUS TREE
—	HYDRANT
—	CATCH BASIN
—	WATER MAN HOLE
—	LIGHT POLE
—	WATER MAIN
—	ELECTRIC METER
—	COMMUNICATION PEDESTAL
—	ROAD EDGE PAVEMENT
—	ROAD EDGE GRAVEL
—	ROW CENTERLINE
—	DRIVEWAY EDGE
—	FOUNDATION
—	CULVERT (EXISTING)
—	STONE WALL
—	WIRE FENCE
—	WOOD FENCE
—	CHAIN LINK FENCE
—	BODY OF WATER EDGE
—	AERIAL UTILITY LINE
—	STATE ROW
—	PERMANENT EASEMENT
—	APPROXIMATE PROPERTY LINE
—	TOWN BOUNDARY LINE
—	ROAD GUARDRAIL
—	TOWN LAND RECORD REFERENCE
—	BK. 00, PG. 00
—	RIP RAP
—	SLOPE EASEMENT



RECEIVED
APR 28 2015
MARSHFIELD, VERMONT
TOWN CLERK'S OFFICE




ORIGINAL DRAWING - INK ON POLYESTER FILM MEETING THE REQUIREMENTS OF 27 V.S.A. § 1403
PIN ID# 122600

VERMONT AGENCY OF TRANSPORTATION	
APPROVED: CHIEF OF RIGHT-OF-WAY DATE: 4/14/2015	APPROVED: ROW SURVEY & GIS PROJECT MANAGER DATE: 4/14/2015

I CERTIFY THAT THIS PLAT IS BASED ON INFORMATION ABSTRACTED FROM DOCUMENTS, PAROL EVIDENCE, AND PHYSICAL EVIDENCE. THE SURVEY WORK IDENTIFIED HEREON IS CONSISTENT WITH THIS INFORMATION.

I CERTIFY THAT THIS PLAT MEETS THE REQUIREMENTS OF 27 VSA SECTION 1403 AND COMPLIES WITH VERMONT BOARD OF LAND SURVEYORS RULES, PART 5.4 AND 5.5 ADOPTED UNDER 28 VSA SECTION 254(A).

SIGNED:
TIMOTHY A. PATCH, L.S. 680



STATE OF VERMONT AGENCY OF TRANSPORTATION	
STATUTORY SURVEY	
TOWN OF MARSHFIELD	
VERMONT US ROUTE 2	
APPROXIMATELY FROM PLAINFIELD TOWN LINE TO CABOT TOWN LINE	
SURVEYED: SGC ENGINEERING REVIEWED: TAP DATE: 04/01/2015 SCALE: 1"=1000' FILE: 212600ROW.DGN SHEET NO. 01 OF 64	