

Original Drawing – Ink on Polymer meeting the requirements of 27 V.S.A. § 1403

STONE FILL, TYPE I
STA. 334+45 - STA. 334+85 RT

STONE FILL, TYPE II
STA. 334+00 - STA. 337+25 LT

STONE FILL, TYPE IV
STA. 334+00 - STA. 335+30 LT

GEOTEXTILE UNDER STONE FILL
STA. 334+45 - STA. 334+85 RT

GRUBBING MATERIAL (12")
STA. 334+00 - STA. 337+25 LT

GRUBBING MATERIAL (6")
STA. 334+45 - STA. 334+85 RT

TEMPORARY 4 INCH WHITE LINE, PAINT
STA. 333+00 - STA. 337+25 (SOLID LT & RT)

TEMPORARY 4 INCH YELLOW LINE, PAINT
STA. 333+00 - STA. 337+25 (SOLID LT & RT)

DURABLE 4 INCH WHITE LINE (SEE OPTION ITEMS)
STA. 333+00 - STA. 337+25 (SOLID LT & RT)

DURABLE 4 INCH YELLOW LINE (SEE OPTION ITEMS)
STA. 333+00 - STA. 337+25 (SOLID LT & RT)

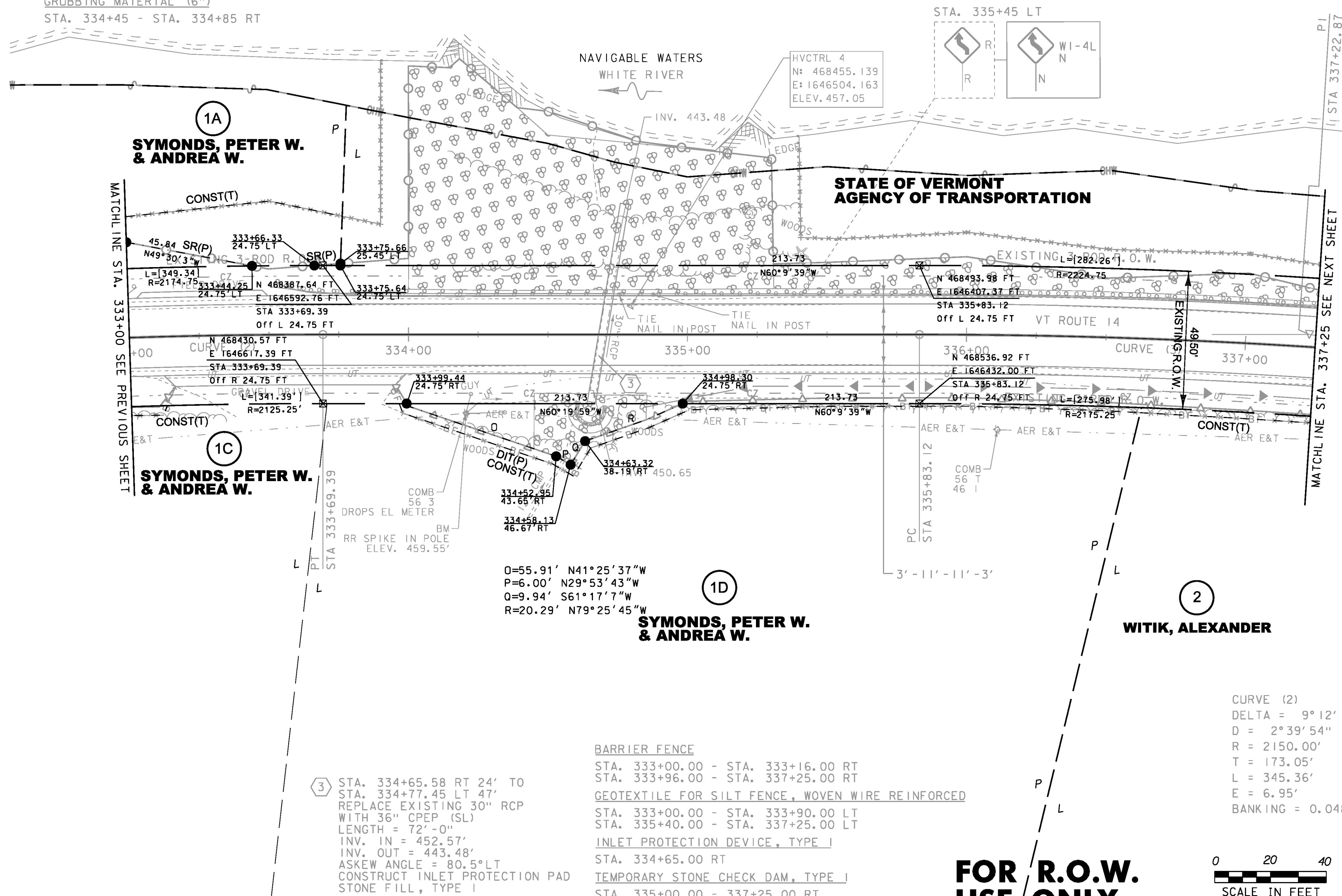
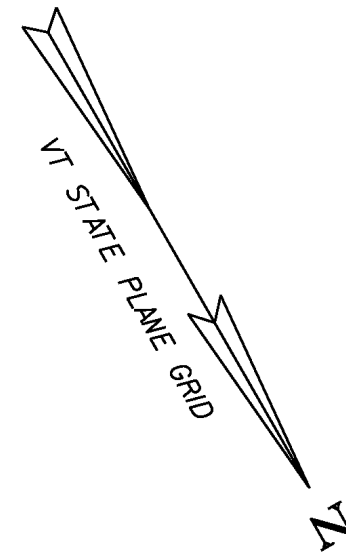
REMOVING SIGNS
AS SHOWN - I

REMOVE AND RESET GUARDRAIL
STA. 334+00 - STA. 337+25 LT

REMOVAL AND DISPOSAL OF GUARDRAIL
STA. 333+50 TO STA. 334+00 LT

STEEL BEAM GUARDRAIL, GALVANIZED
STA. 333+50 - STA. 334+00 LT

ANCHOR FOR STEEL BEAM RAIL
STA. 333+50 LT



LINE SHOWN ON THIS PLAN AS EXISTING PROPERTY LINES P/L ARE BELIEVED TO BE ACCURATE BUT SHOULD NOT BE RELIED UPON FOR PURPOSES UNRELATED TO THE STATE OF VERMONT'S ACQUISITION OF LAND AND RIGHTS FOR THIS PROJECT.

3 STA. 334+65.58 RT 24' TO STA. 334+77.45 LT 47' REPLACE EXISTING 30" RCP WITH 36" CPEP (SL) LENGTH = 72' - 0" INV. IN = 452.57' INV. OUT = 443.48' ASKEW ANGLE = 80.5° LT CONSTRUCT INLET PROTECTION PAD STONE FILL, TYPE I

BARRIER FENCE
STA. 333+00.00 - STA. 333+16.00 RT
STA. 333+96.00 - STA. 337+25.00 RT

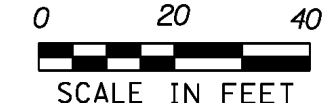
GEOTEXTILE FOR SILT FENCE, WOVEN WIRE REINFORCED
STA. 333+00.00 - STA. 333+90.00 LT
STA. 335+40.00 - STA. 337+25.00 LT

INLET PROTECTION DEVICE, TYPE I
STA. 334+65.00 RT

TEMPORARY STONE CHECK DAM, TYPE I
STA. 335+00.00 - 337+25.00 RT

CURVE (2)	CURVE (3)
DELTA = 9° 12' 13"	DELTA = 7° 16' 10"
D = 2° 39' 54"	D = 2° 36' 16"
R = 2150.00'	R = 2200.00'
T = 173.05'	T = 139.75'
L = 345.36'	L = 279.12'
E = 6.95'	E = 4.43'
BANKING = 0.048 FT/FT AT 50 MPH	BANKING = 0.048 FT/FT AT 50 MPH

FOR R.O.W. USE ONLY



PROJECT NAME: SHARON	PLOT DATE: 10-SEP-2014
PROJECT NUMBER: STP 0147 (20)	DRAWN BY: B. MACK
FILE NAME: z12c410bdr.dgn	CHECKED BY: J. TUCKER
PROJECT LEADER: J. TUCKER	ROW LAYOUT SHEET 3
DESIGNED BY: B. MACK	ROW SHEET 6 OF 17