

Original Drawing – Ink on polymer meeting the requirements of 27 V.S.A. § 1403

R. O. W. PLANS

INDEX OF SHEETS

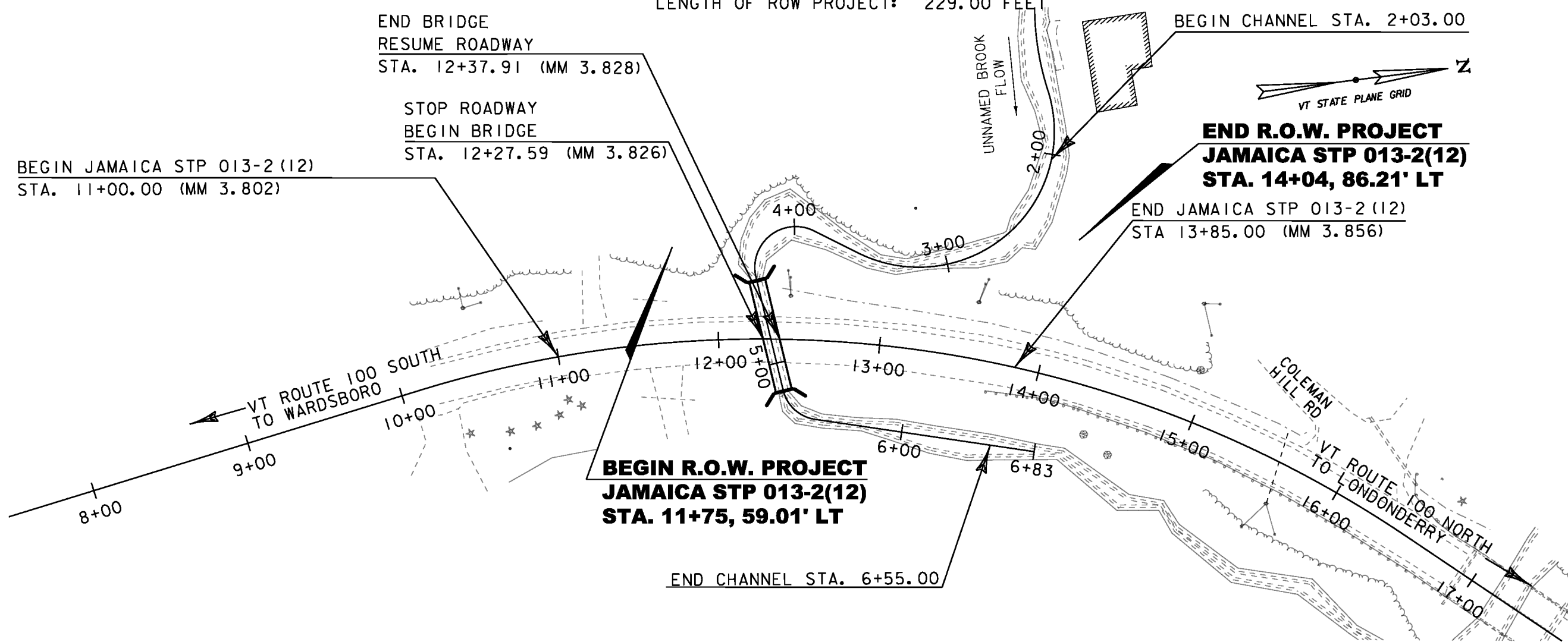
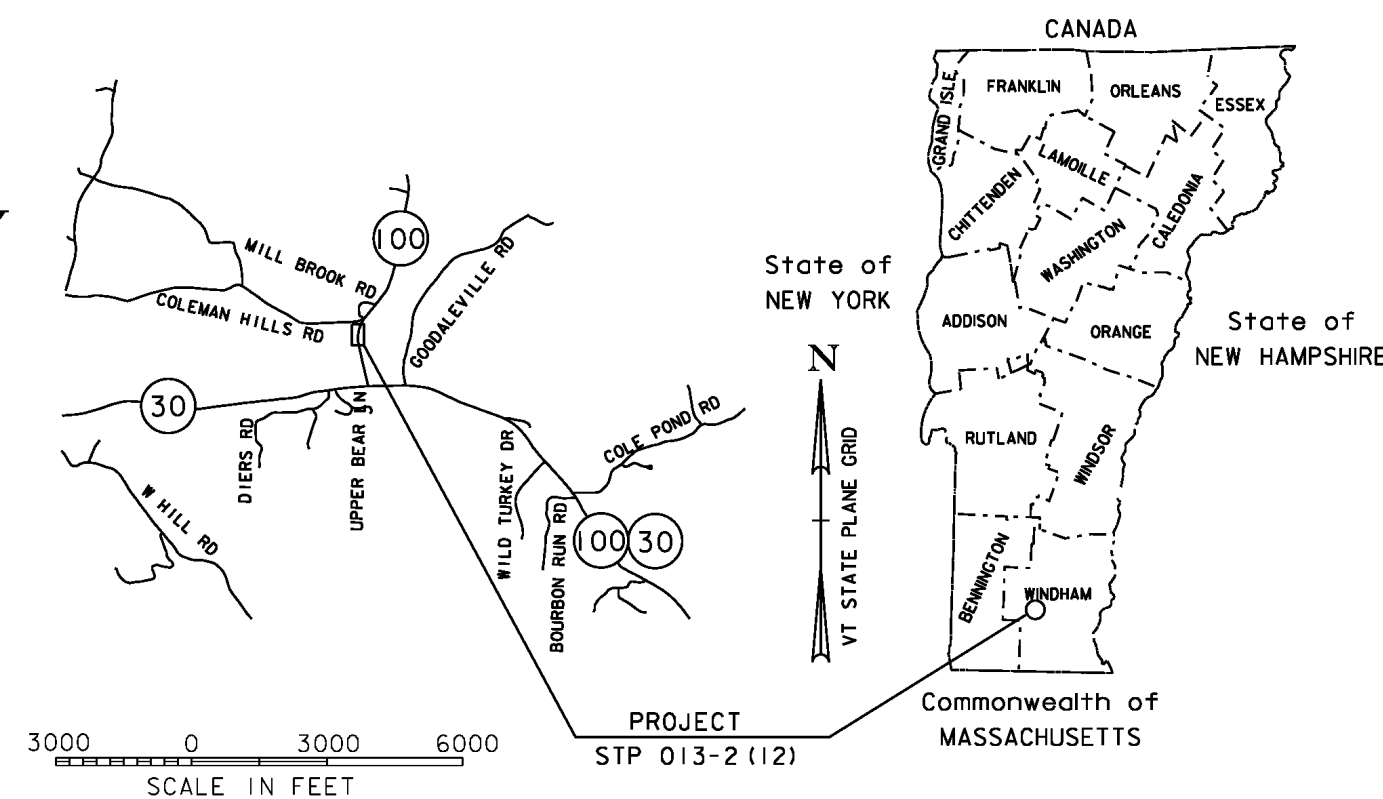
- 1 TITLE SHEET
- 2 LEGEND SHEET
- 3 DETAIL SHEET
- 4 LAYOUT SHEET
- 5 PRELIMINARY INFORMATION SHEET
- 6-8 TYPICALS SECTION SHEETS
- 9-10 TIE SHEETS
- 11 PROFILE SHEET
- 12 EPSC SHEET

STATE OF VERMONT AGENCY OF TRANSPORTATION



PROPOSED IMPROVEMENT TOWN OF JAMAICA COUNTY OF WINDHAM VT ROUTE 100 (MINOR ARTERIAL) BRIDGE 82

BEGINNING IN THE TOWN OF JAMAICA ON VT ROUTE 100 AT STATION 11+00.00 (MM 3.802) EXTENDING NORTHERLY ALONG VT ROUTE 100 FOR A DISTANCE OF 285 FEET (0.054 MILES) TO STATION 13+85.00 (MM 3.856)
 LENGTH OF PROJECT ROADWAY = 274.68 FEET (0.054 MILES)
 LENGTH OF STRUCTURE = 10.32 FEET
 LENGTH OF PROJECT CHANNEL = 452.00 FEET (0.086 MILES)
 WORK TO BE PERFORMED UNDER THIS PROJECT INCLUDES REPLACEMENT OF AN EXISTING CULVERT WITH 10' X 7' BOX STRUCTURE WITH 452.00 FEET OF CHANNEL WORK AND MINIMAL ROADWAY WORK.
 LENGTH OF ROW PROJECT: 229.00 FEET

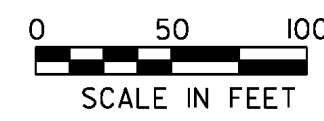


THESE PLANS ARE SUBJECT TO SUCH ENGINEERING CHANGES AS MAY BE REQUIRED BY THE FEDERAL HIGHWAY ADMINISTRATION OR THE DIRECTOR OF PROGRAM DEVELOPMENT.

CONSTRUCTION IS TO BE CARRIED ON IN ACCORDANCE WITH THESE PLANS AND THE STANDARD SPECIFICATIONS FOR CONSTRUCTION DATED 2011, AS APPROVED BY THE FEDERAL HIGHWAY ADMINISTRATION ON JULY 20, 2011 FOR USE ON THIS PROJECT, INCLUDING ALL SUBSEQUENT REVISIONS AND SUCH REVISED SPECIFICATIONS AND SPECIAL PROVISIONS AS ARE INCORPORATED IN THESE PLANS.

QUALITY ASSURANCE PROGRAM : LEVEL 2
SURVEYED BY : VERMONT SURVEY & ENGINEERING
SURVEYED DATE : 02/27/2013
DATUM
VERTICAL 88 (GEOID12A) FT
HORIZONTAL NAD 83 (2011) SFT

ALL DRIVES AS INDICATED ON PLANS ARE SUBJECT TO PERMITS PURSUANT TO TITLE 19 V.S.A. § 1111.



CHIEF OF RIGHT OF WAY
APPROVED <u>ROBERT M. WHITE</u> DATE <u>08-07-14</u>
PROJECT MANAGER : PAUL LIBBY
PROJECT NAME : JAMAICA
PROJECT NUMBER : STP 013-2 (12)
SHEET 1 OF 12 SHEETS