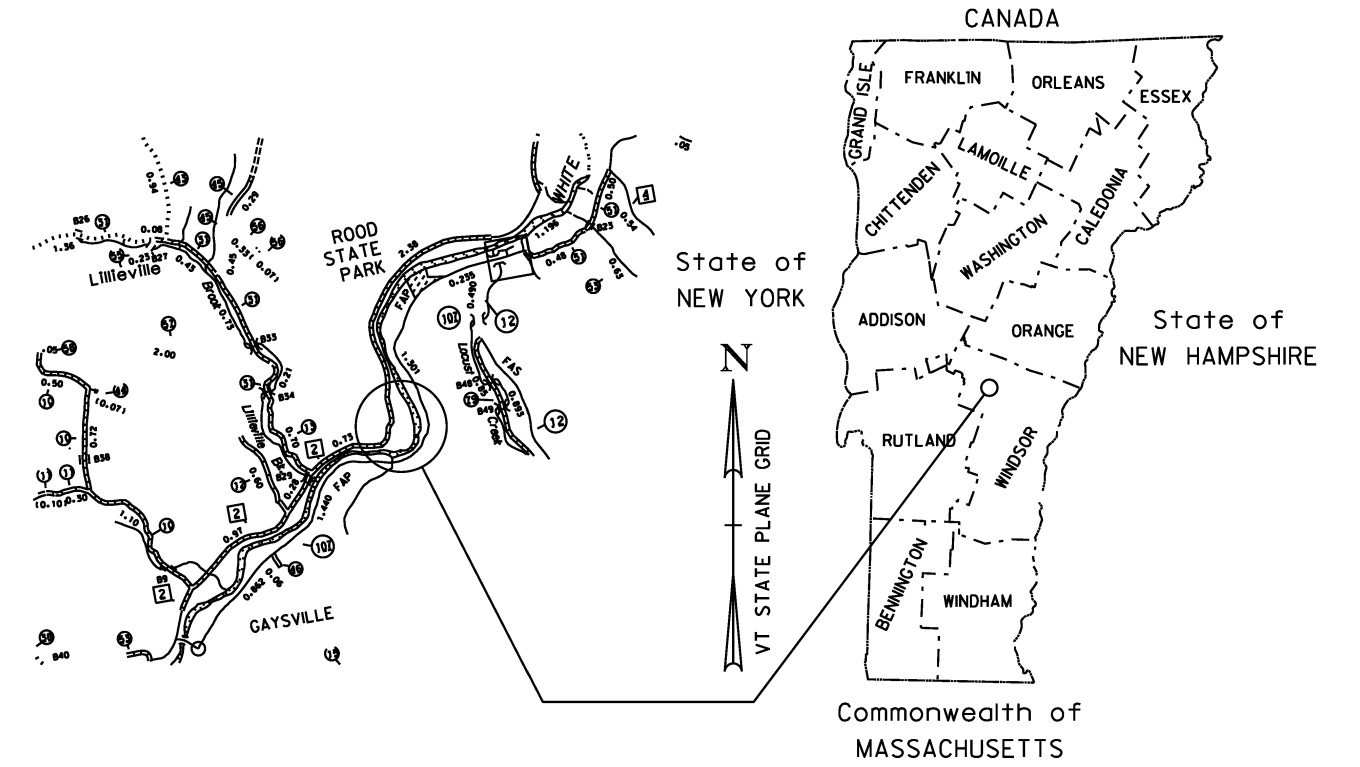



STATE OF VERMONT AGENCY OF TRANSPORTATION



R.O.W. PLANS

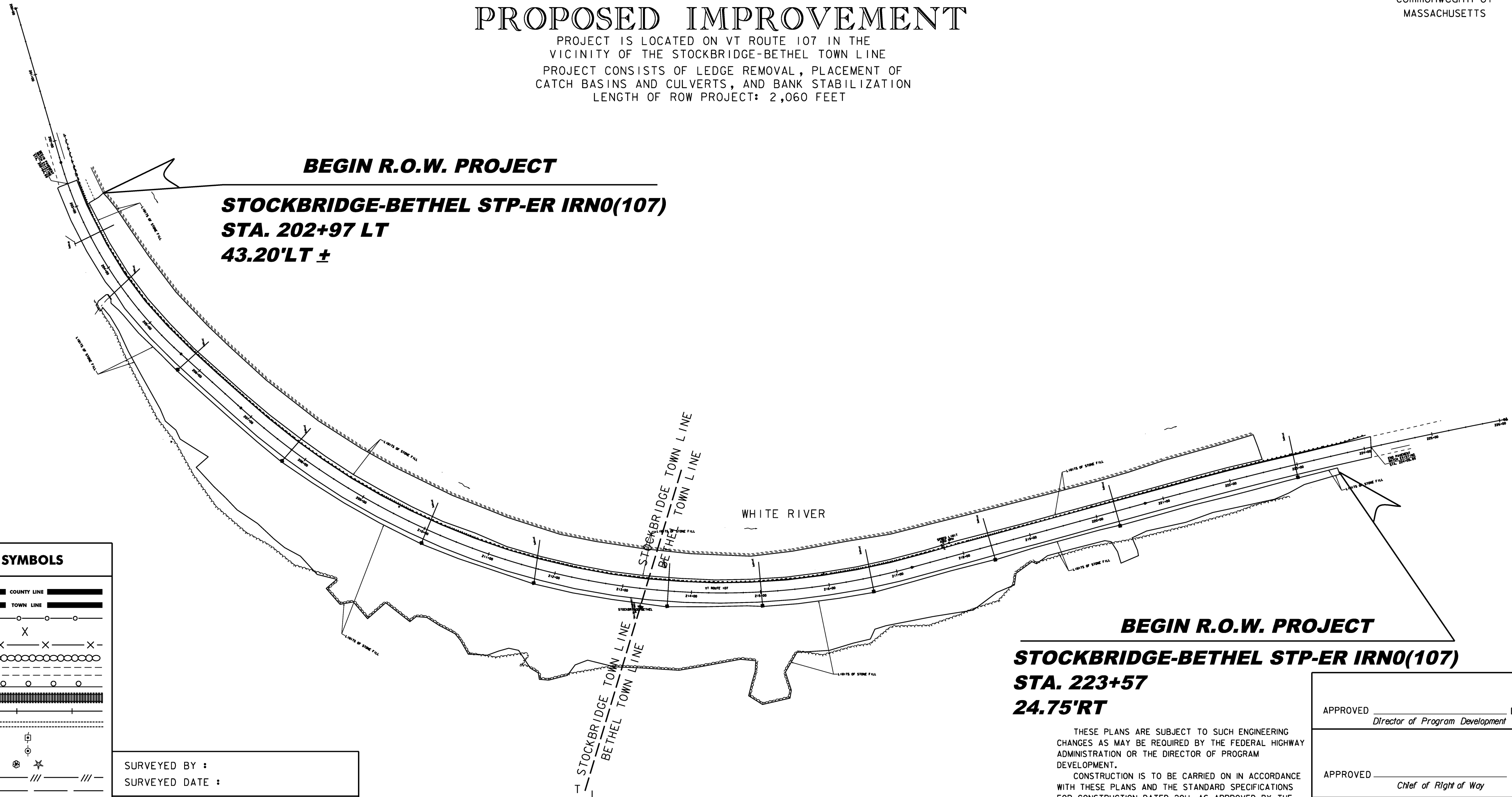


PROPOSED IMPROVEMENT

PROJECT IS LOCATED ON VT ROUTE 107 IN THE VICINITY OF THE STOCKBRIDGE-BETHEL TOWN LINE
PROJECT CONSISTS OF LEDGE REMOVAL, PLACEMENT OF CATCH BASINS AND CULVERTS, AND BANK STABILIZATION
LENGTH OF ROW PROJECT: 2,060 FEET

BEGIN R.O.W. PROJECT

**STOCKBRIDGE-BETHEL STP-ER IRN0(107)
STA. 202+97 LT
43.20'LT ±**



BEGIN R.O.W. PROJECT

**STOCKBRIDGE-BETHEL STP-ER IRN0(107)
STA. 223+57
24.75'RT**

THESE PLANS ARE SUBJECT TO SUCH ENGINEERING CHANGES AS MAY BE REQUIRED BY THE FEDERAL HIGHWAY ADMINISTRATION OR THE DIRECTOR OF PROGRAM DEVELOPMENT.
CONSTRUCTION IS TO BE CARRIED ON IN ACCORDANCE WITH THESE PLANS AND THE STANDARD SPECIFICATIONS FOR CONSTRUCTION DATED 2011, AS APPROVED BY THE FEDERAL HIGHWAY ADMINISTRATION ON JULY 20, 2011 FOR USE ON THIS PROJECT, INCLUDING ALL SUBSEQUENT REVISIONS AND SUCH REVISED SPECIFICATIONS AND SPECIAL PROVISIONS AS ARE INCORPORATED IN THESE PLANS.

APPROVED _____ DATE _____
Director of Program Development

APPROVED _____ DATE _____
Chief of Right of Way

**STOCKBRIDGE-BETHEL
STP-ER IRN0(107)**

ROW SHEET 1 OF 7 SHEETS

CONVENTIONAL SYMBOLS

COUNTY LINE	
TOWN LINE	
LIMITS OF ACCESS	
POINT OF ACCESS	
FENCE LINE	
STONE WALL	
TRAVELED WAY	
GUARD RAIL	
RAILROAD	
SURVEY LINE	
CULVERT	
POWER POLE	
TELEPHONE POLE	
TREES	
CONTROL OF ACCESS	
PROPERTY LINE	
R.O.W. TAKING LINE	
SLOPE RIGHTS	
TOP OF CUT	
TOE OF SLOPE	

SURVEYED BY :
SURVEYED DATE :
DATUM
VERTICAL NAVD 88
HORIZONTAL NAD 83 (1996)

SCALE 1" = 80'-0"
80 0 80