

Original Drawing – Ink on polymer meeting the requirements of 27 V.S.A. § 1403

R. O. W. PLANS

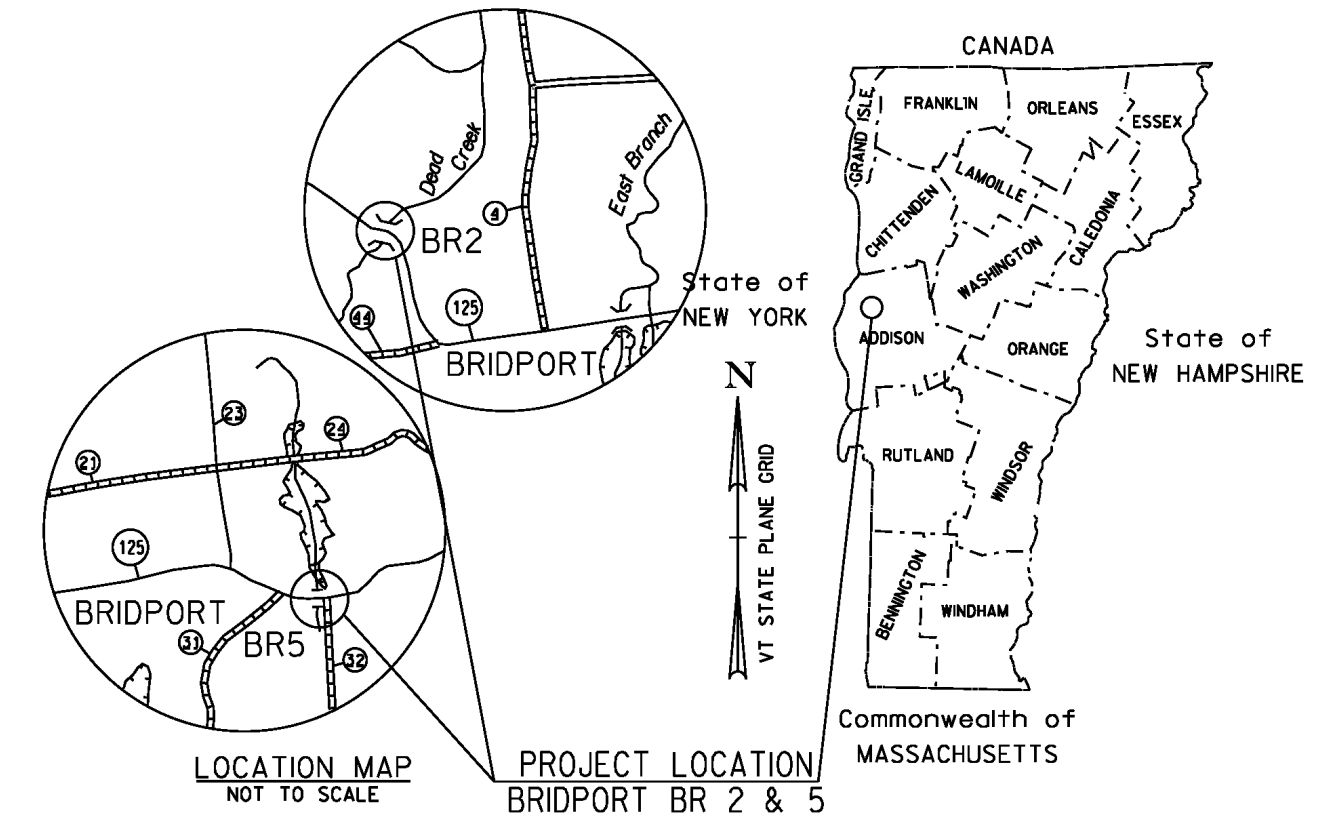
INDEX OF SHEETS

- 1 TITLE SHEET
- 2 LEGEND SHEET
- 3 DETAIL SHEET
- 4 LAYOUT SHEET - BR5
- 5 PRELIMINARY INFORMATION SHEET - BR5
- 6 TYPICAL SECTION SHEET - BR5
- 7 SURVEY & CONTROL TIES - BR5
- 8 ROADWAY PROFILE SHEET - BR5
- 9 STREAM PROFILE SHEET - BR5
- 10 STRUCTURAL PLAN & DETAIL SHEET - BR5
- 11 DETOUR PLAN SHEET - BR5
- 12 PROJECT IMPACT PLAN SHEET - BR5

STATE OF VERMONT AGENCY OF TRANSPORTATION



PROPOSED IMPROVEMENT BRIDGE PROJECT TOWN OF BRIDPORT COUNTY OF ADDISON VT ROUTE 125 (MAJOR COLLECTOR) BRIDGE NUMBERS 2 AND 5

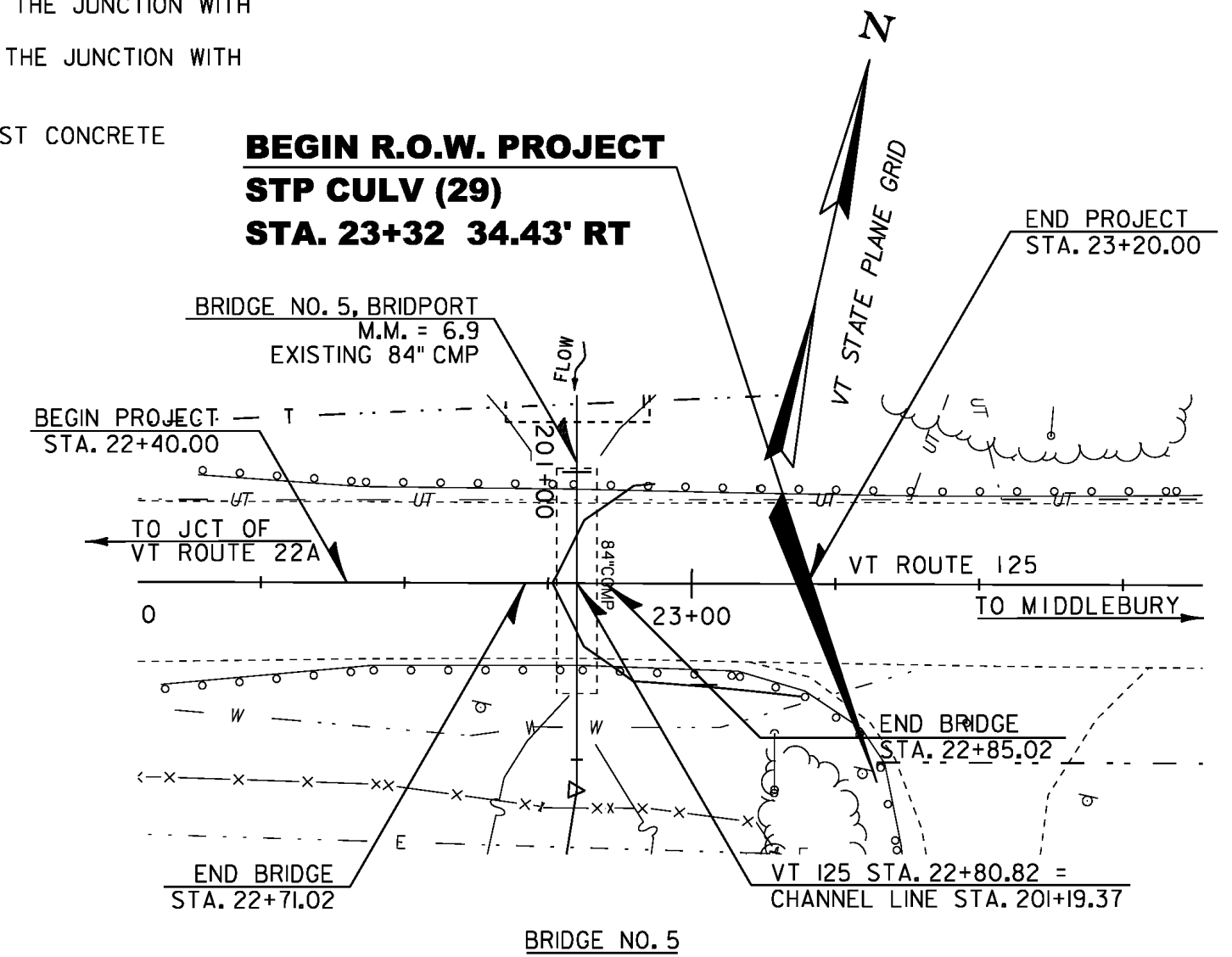
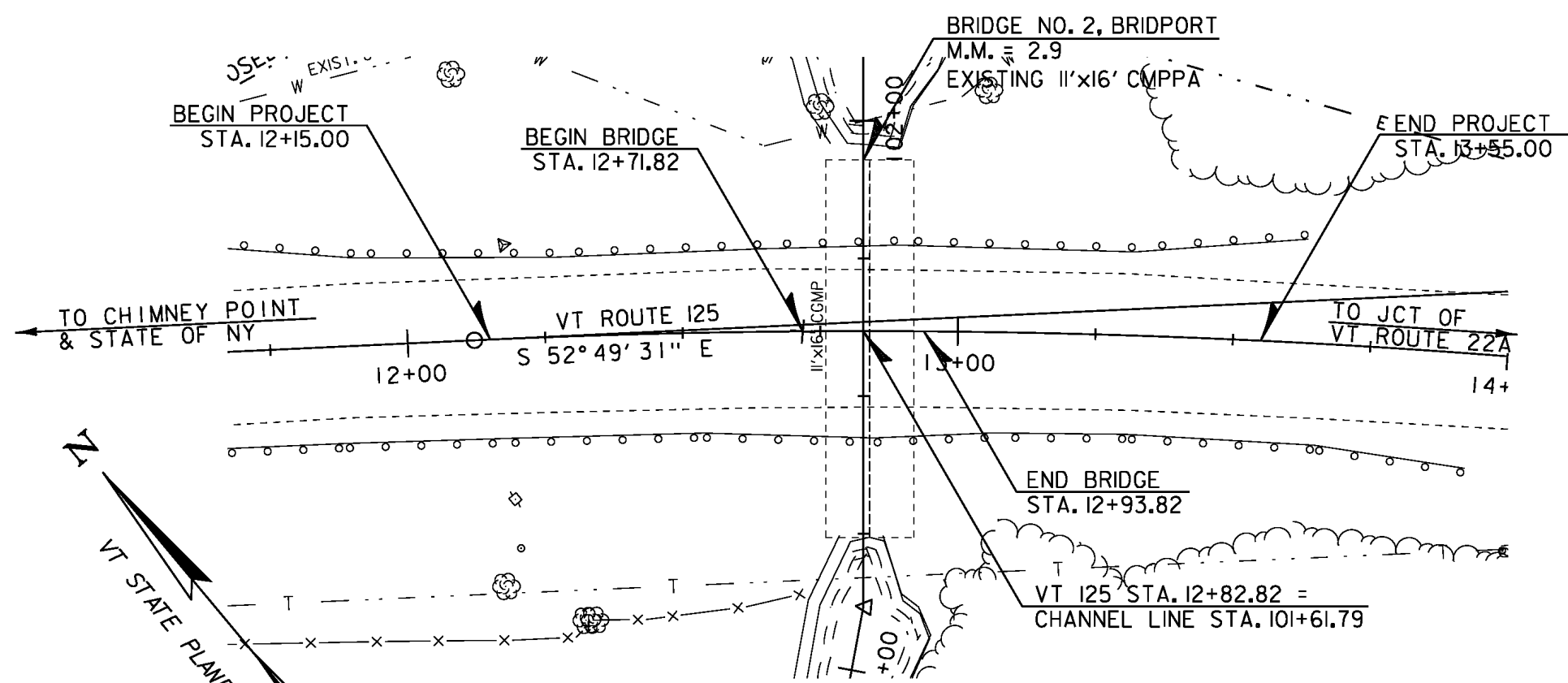


PROJECT LOCATION: BRIDGE NO. 2 IS LOCATED ON VERMONT ROUTE 125, 2.3 MILES WEST OF THE JUNCTION WITH VERMONT ROUTE 22A
BRIDGE NO. 5 IS LOCATED ON VERMONT ROUTE 125, 1.6 MILES EAST OF THE JUNCTION WITH VERMONT ROUTE 22A.

PROJECT DESCRIPTION: REPLACEMENT OF EXISTING CORRUGATED STEEL CULVERTS WITH PRECAST CONCRETE STRUCTURES ALONG WITH RELATED ROADWAY AND CHANNEL WORK.

LENGTH OF PROJECT: BRIDGE 2: 140 FEET
BRIDGE 5: 80 FEET

LENGTH OF R.O.W. PROJECT: BRIDGE 5: 8 FEET



THESE PLANS ARE SUBJECT TO SUCH ENGINEERING CHANGES AS MAY BE REQUIRED BY THE FEDERAL HIGHWAY ADMINISTRATION OR THE DIRECTOR OF PROGRAM DEVELOPMENT.

CONSTRUCTION IS TO BE CARRIED ON IN ACCORDANCE WITH THESE PLANS AND THE STANDARD SPECIFICATIONS FOR CONSTRUCTION DATED 2011, AS APPROVED BY THE FEDERAL HIGHWAY ADMINISTRATION ON JULY 20, 2011 FOR USE ON THIS PROJECT, INCLUDING ALL SUBSEQUENT REVISIONS AND SUCH REVISED SPECIFICATIONS AND SPECIAL PROVISIONS AS ARE INCORPORATED IN THESE PLANS.

QUALITY ASSURANCE PROGRAM : LEVEL 2

SURVEYED BY : VHB
SURVEYED DATE : DECEMBER 2008

DATUM
VERTICAL (SEE SURVEY CONTROL AND TIE SHEETS)
HORIZONTAL (SEE SURVEY CONTROL AND TIE SHEETS)



BRIDGE NO. 2
NO RIGHT OF WAY NEEDED FOR BRIDGE NO. 2

**BEGIN R.O.W. PROJECT
STP CULV (29)
STA. 23+32 34.43' RT**

**END R.O.W. PROJECT
STP CULV (29)
STA. 23+40 70.00' RT**

ALL DRIVES AS INDICATED ON PLANS ARE SUBJECT TO PERMITS PURSUANT TO TITLE 19 V.S.A. § 1111.

CHIEF OF RIGHT OF WAY
APPROVED ROBERT M. WHITE DATE 02-11-14

PROJECT MANAGER : MARK SARGENT, P.E.

PROJECT NAME : BRIDPORT
PROJECT NUMBER : STP CULV (29)

SHEET 1 OF 12 SHEETS