

Original Drawing - Ink on polymer meeting the requirements of 27 V.S.A. § 1403

# R. O. W. PLANS

## INDEX OF SHEETS

1	TITLE
2	LEGEND
3	DETAIL
4	LAYOUT
5	PRELIMINARY INFORMATION
6-7	TYPICAL SECTIONS
8	TIE
9	PROFILE
10	EPSC PLAN
11	PLAN & ELEVATION
12	UTILITY
13	DETOUR

# STATE OF VERMONT AGENCY OF TRANSPORTATION



## PROPOSED IMPROVEMENT

### BRIDGE PROJECT

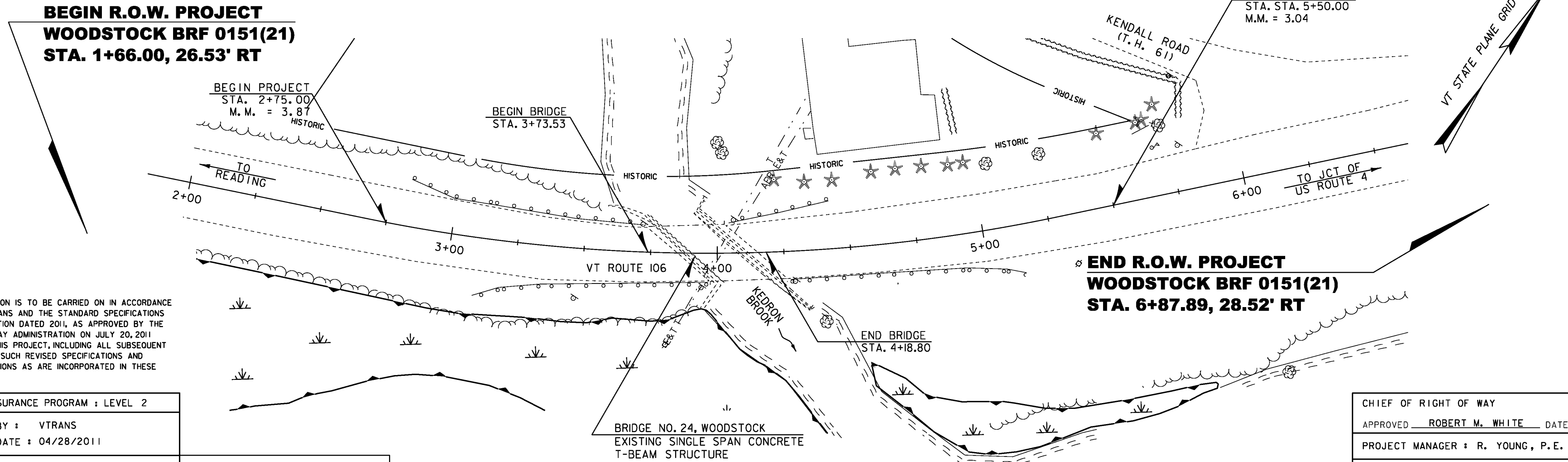
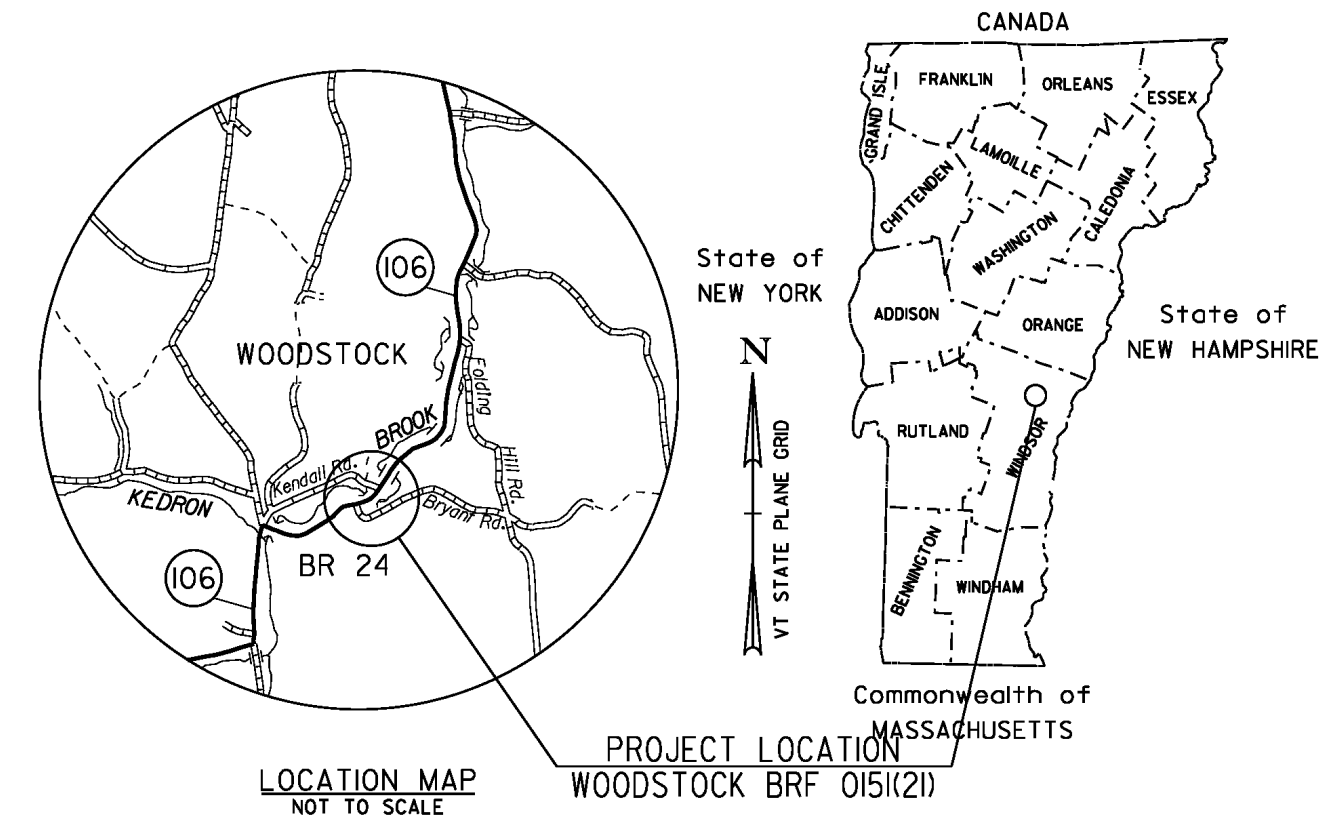
#### TOWN OF WOODSTOCK COUNTY OF WINDSOR

### VERMONT ROUTE 106 (MAJOR COLLECTOR RURAL) BRIDGE NO. 24

**PROJECT LOCATION:** IN THE TOWN OF WOODSTOCK, VERMONT ROUTE 106 APPROXIMATELY 200 FT SOUTH OF THE INTERSECTION WITH T.H. 61 AT MILE MARKER 3.04.

**PROJECT DESCRIPTION:** REPLACEMENT OF EXISTING BRIDGE WITH A PRECAST CONCRETE STRUCTURE ALONG WITH RELATED ROADWAY AND CHANNEL WORK.

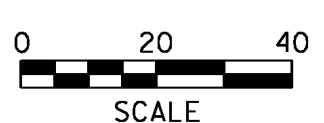
LENGTH OF BRIDGE: 45.27 FEET = 0.008 MILES  
 LENGTH OF ROADWAY: 229.73 FEET = 0.044 MILES  
 LENGTH OF PROJECT: 275.00 FEET = 0.052 MILES  
 LENGTH OF ROW PROJECT: 521.89 FEET = 0.099 MILES



CONSTRUCTION IS TO BE CARRIED ON IN ACCORDANCE WITH THESE PLANS AND THE STANDARD SPECIFICATIONS FOR CONSTRUCTION DATED 2011, AS APPROVED BY THE FEDERAL HIGHWAY ADMINISTRATION ON JULY 20, 2011 FOR USE ON THIS PROJECT, INCLUDING ALL SUBSEQUENT REVISIONS AND SUCH REVISED SPECIFICATIONS AND SPECIAL PROVISIONS AS ARE INCORPORATED IN THESE PLANS.

QUALITY ASSURANCE PROGRAM : LEVEL 2	
SURVEYED BY : VTRANS	
SURVEYED DATE : 04/28/2011	
DATUM	
VERTICAL	NAVD 88
HORIZONTAL	NAD 83 (92)

ALL DRIVES AS INDICATED ON PLANS ARE SUBJECT TO PERMITS PURSUANT TO TITLE 19 V.S.A. § 1111.



CHIEF OF RIGHT OF WAY	
APPROVED	ROBERT M. WHITE DATE 10-08-14
PROJECT MANAGER : R. YOUNG, P.E.	
PROJECT NAME : WOODSTOCK	
PROJECT NUMBER : BRF 0151 (21)	
SHEET 1 OF 13 SHEETS	