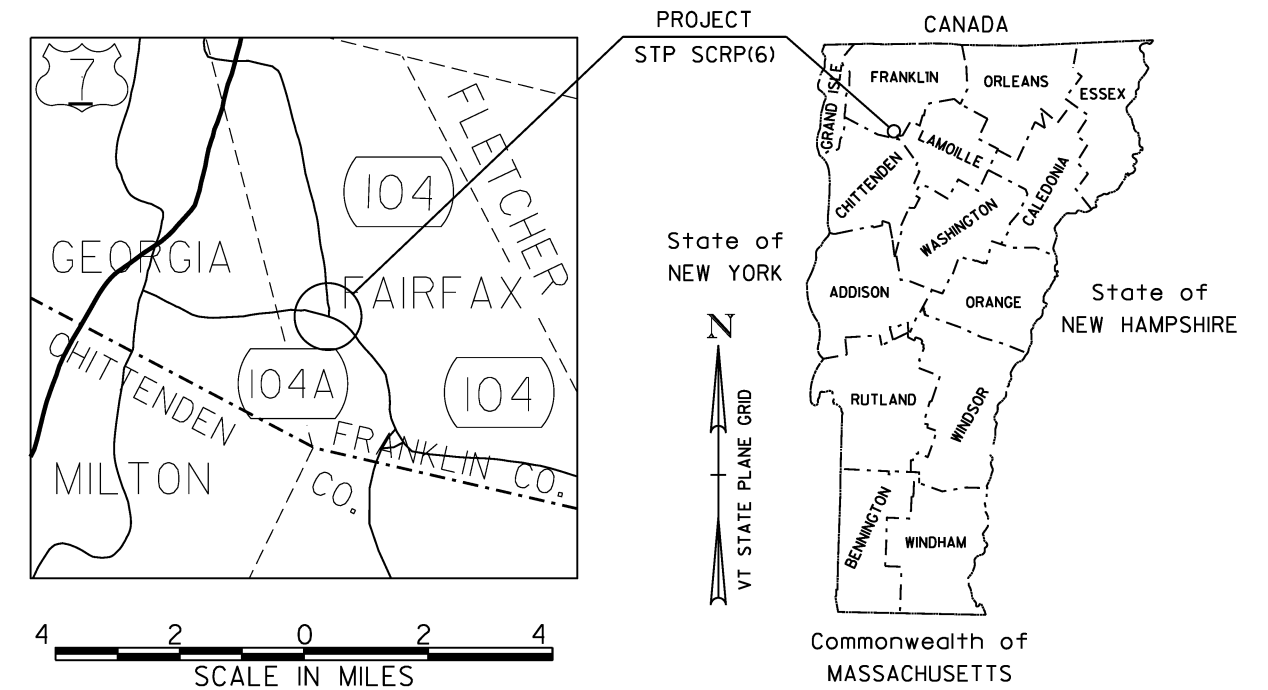


STATE OF VERMONT  
AGENCY OF TRANSPORTATION



R.O.W. PLANS

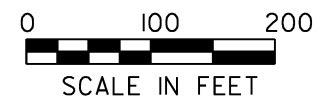
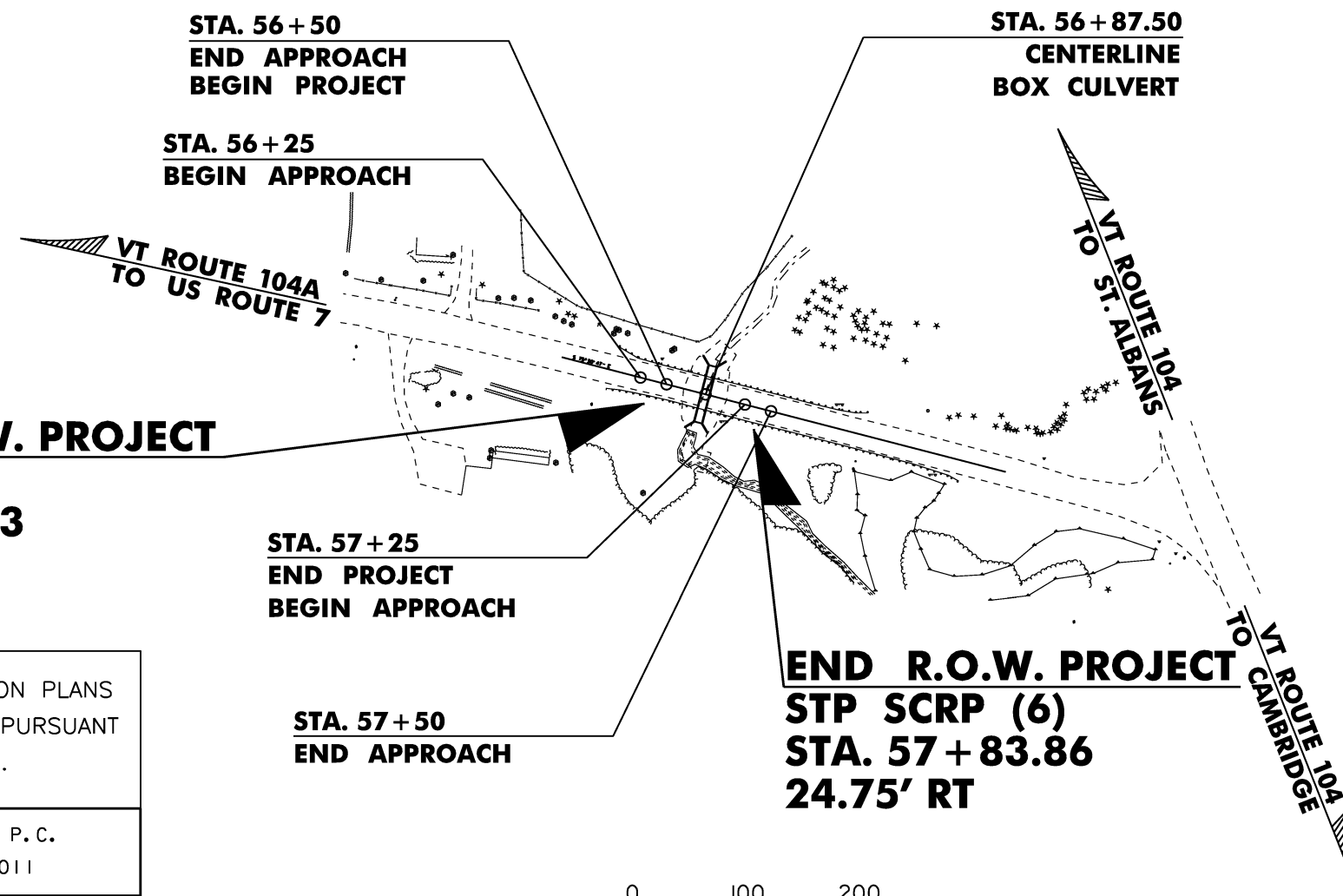
PROPOSED IMPROVEMENT  
TOWN OF FAIRFAX  
COUNTY OF FRANKLIN  
VT ROUTE 104A, BRIDGE #5 (MAJOR COLLECTOR)



PROJECT LOCATION:  
WORK TO BE PERFORMED AT ONE ISOLATED LOCATION AT MILE MARKER 1.08 ON VT ROUTE 104A

LENGTH OF PROJECT: 75 FEET = 0.014 MILES  
LENGTH OF R.O.W. PROJECT: 149.03 FEET

PROJECT INFORMATION:  
THE PROJECT SHALL CONSIST OF INSTALLATION OF A PRECAST REINFORCED CONCRETE BOX, WITH CONCRETE HEADWALLS AND WING WALLS, STEEL BEAM GUARDRAIL, ASSOCIATED EARTHWORKS AND APPROACH WORK ON VT ROUTE 104A.



CONVENTIONAL SYMBOLS	
COUNTY LINE	
TOWN LINE	
LIMITS OF ACCESS	
POINT OF ACCESS	
FENCE LINE	
STONE WALL	
TRAVELED WAY	
GUARD RAIL	
RAILROAD	
SURVEY LINE	
CULVERT	
POWER POLE	
TELEPHONE POLE	
TREES	
CONTROL OF ACCESS	
PROPERTY LINE	
R.O.W. TAKING LINE	
SLOPE RIGHTS	
TOP OF CUT	
TOE OF SLOPE	

ALL DRIVES AS INDICATED ON PLANS  
ARE SUBJECT TO PERMITS PURSUANT  
TO TITLE 19 V.S.A. § 1111.

SURVEYED BY : L. ORVIS P. C.  
SURVEYED DATE : 02/08/2011

DATUM  
VERTICAL NAVD 88  
HORIZONTAL NAD 83 (07)

THESE PLANS ARE SUBJECT TO SUCH ENGINEERING CHANGES AS MAY BE REQUIRED BY THE FEDERAL HIGHWAY ADMINISTRATION OR THE DIRECTOR OF PROGRAM DEVELOPMENT.  
CONSTRUCTION IS TO BE CARRIED ON IN ACCORDANCE WITH THESE PLANS AND THE STANDARD SPECIFICATIONS FOR CONSTRUCTION DATED 2006, AS APPROVED BY THE FEDERAL HIGHWAY ADMINISTRATION ON JUNE 15, 2006 FOR USE ON THIS PROJECT, INCLUDING ALL SUBSEQUENT REVISIONS AND SUCH REVISED SPECIFICATIONS AND SPECIAL PROVISIONS AS ARE INCORPORATED IN THESE PLANS.

APPROVED JAMES V. BUSH DATE 06-17-11  
*Asst. Director of Program Development*

APPROVED ROBERT M. WHITE DATE 06-17-11  
*Chief of Right of Way*

FAIRFAX  
STP SCR(6)  
ROW SHEET 1 OF 11 SHEETS