
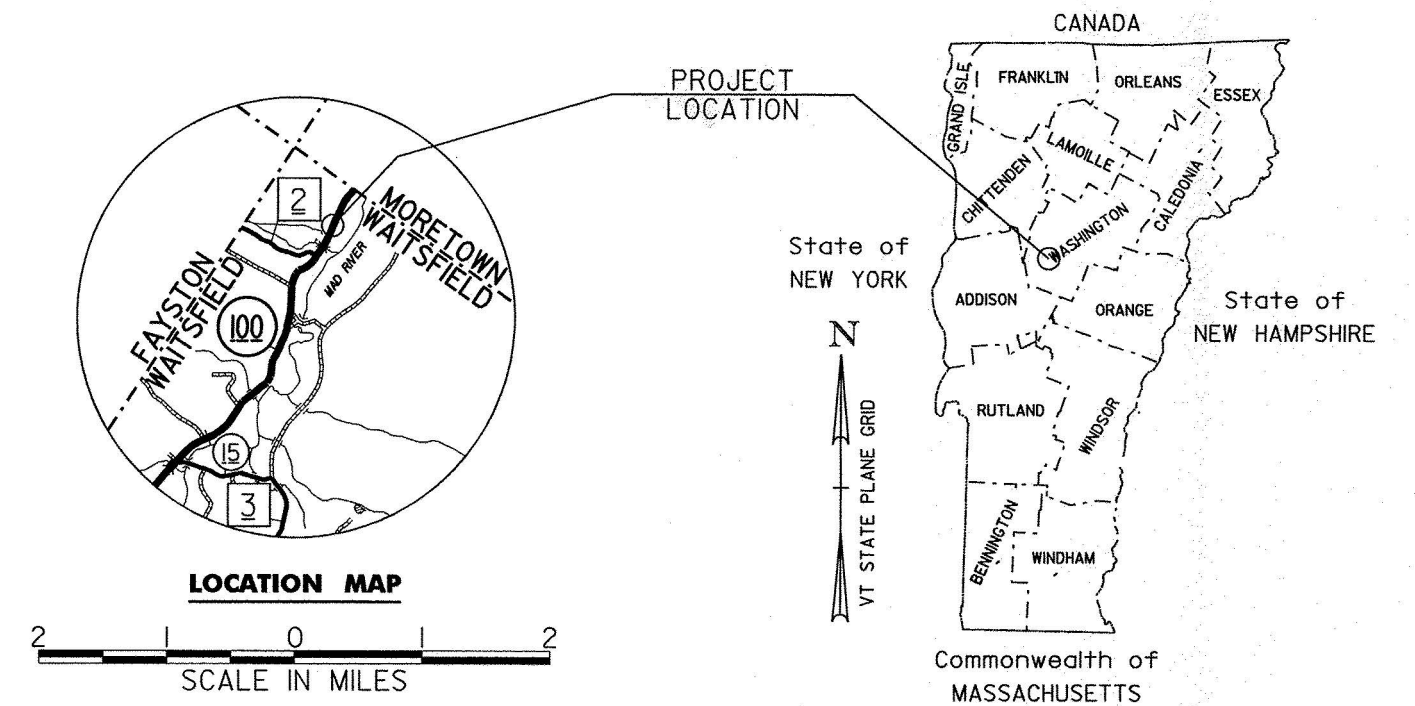


STATE OF VERMONT  
AGENCY OF TRANSPORTATION



PROPOSED IMPROVEMENT  
TOWN OF WAITSFIELD  
COUNTY OF WASHINGTON  
VT ROUTE 100

R. O. W. PLANS



WORK TO BE PERFORMED AT ONE ISOLATED LOCATION AT MILE MARKER 7.154 ON VT ROUTE 100.

LENGTH OF PROJECT: 84 FEET = 0.016 MILES  
LENGTH OF ROW PROJECT: 327 FEET = 0.062 MILES  
THE PROJECT SHALL CONSIST OF INSTALLATION OF A PRECAST REINFORCED CONCRETE ARCH, WITH CONCRETE HEADWALLS AND WINGWALLS, ASSOCIATED EARTHWORKS, AND APPROACH WORK ON VT ROUTE 100.

BEGIN ROW PROJECT  
STA. 9+85 25' LT.

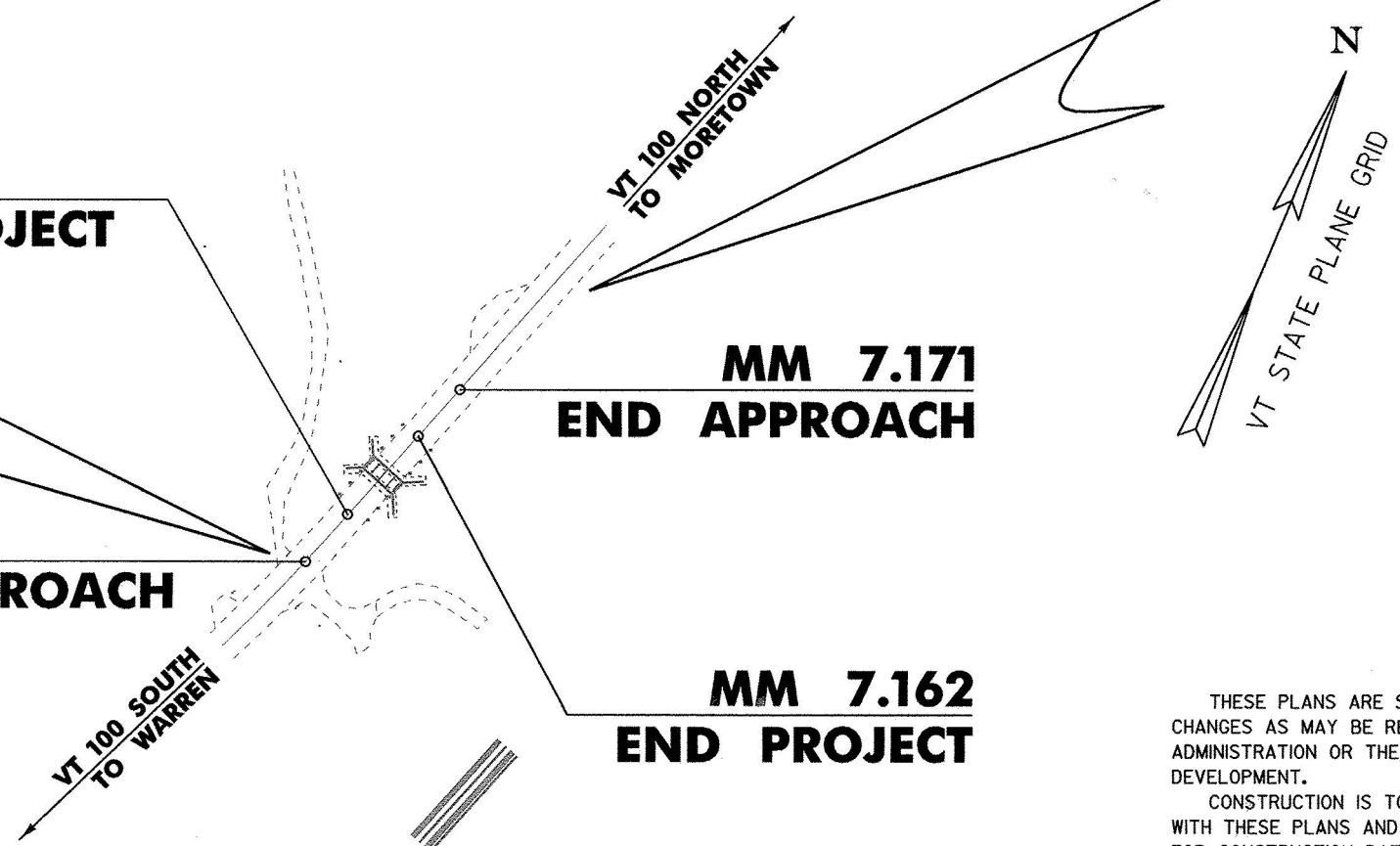
END ROW PROJECT  
STA. 13+12 24' RT.

MM 7.146  
BEGIN PROJECT

MM 7.171  
END APPROACH

MM 7.137  
BEGIN APPROACH

MM 7.162  
END PROJECT



LINES SHOWN ON THIS PLAN AS EXISTING PROPERTY LINES P/L ARE BELIEVED TO BE ACCURATE BUT SHOULD NOT BE RELIED UPON FOR PURPOSES UNRELATED TO THE STATE OF VERMONT'S ACQUISITION OF LAND AND RIGHTS FOR THIS PROJECT.

WAITSFILED MORETOWN DUXBURY STP F 013-4(12)  
PLOT DATE: 24-SEP-2008

THESE PLANS ARE SUBJECT TO SUCH ENGINEERING CHANGES AS MAY BE REQUIRED BY THE FEDERAL HIGHWAY ADMINISTRATION OR THE DIRECTOR OF PROGRAM DEVELOPMENT.  
CONSTRUCTION IS TO BE CARRIED ON IN ACCORDANCE WITH THESE PLANS AND THE STANDARD SPECIFICATIONS FOR CONSTRUCTION DATED 2006, AS APPROVED BY THE FEDERAL HIGHWAY ADMINISTRATION ON JUNE 15, 2006 FOR USE ON THIS PROJECT, INCLUDING ALL SUBSEQUENT REVISIONS AND SUCH REVISED SPECIFICATIONS AND SPECIAL PROVISIONS AS ARE INCORPORATED IN THESE PLANS.

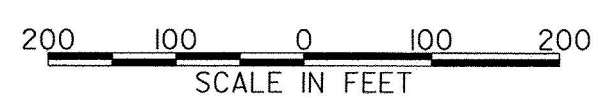
APPROVED *[Signature]* DATE 9/25/08  
Director of Program Development

APPROVED *[Signature]* DATE 9/25/08  
Chief of Right of Way

TURNER FARM CATTLEPASS  
R.O.W. SHEET 1 OF 7 SHEETS

CONVENTIONAL SYMBOLS	
COUNTY LINE	
TOWN LINE	
LIMITS OF ACCESS	
POINT OF ACCESS	
FENCE LINE	
STONE WALL	
TRAVELED WAY	
GUARD RAIL	
RAILROAD	
SURVEY LINE	
CULVERT	
POWER POLE	
TELEPHONE POLE	
TREES	
CONTROL OF ACCESS	
PROPERTY LINE	
R.O.W. TAKING LINE	
SLOPE RIGHTS	
TOP OF CUT	
TOE OF SLOPE	

SURVEYED BY : G. HITCHCOCK  
SURVEYED DATE : 08/14/2007  
DATUM  
VERTICAL NAVD88  
HORIZONTAL NAD83(96)



**2**  
**DOUGLAS H. TURNER,**  
**SHARON A. TURNER,**  
**MARION C. TURNER (LIFE ESTATE)**  
 joined by  
**VERMONT LAND TRUST, INC.**  
 and  
**EDITH D. ILER,**  
**W. MATTHEW ILER, JR.,**  
 TRUSTEES UNDER "DECLARATION  
 OF TRUST ESTABLISHING 1997 MILK  
 STREET TRUST"

**1B**  
**DOUGLAS H. TURNER,**  
**SHARON A. TURNER,**  
**MARION C. TURNER (LIFE ESTATE)**  
 joined by  
**VERMONT LAND TRUST, INC.**

**3**  
**EDITH D. ILER,**  
**W. MATTHEW ILER, JR.,**  
 TRUSTEES UNDER "DECLARATION  
 OF TRUST ESTABLISHING 1997 MILK  
 STREET TRUST"

**1A**  
**DOUGLAS H. TURNER,**  
**SHARON A. TURNER,**  
**MARION C. TURNER (LIFE ESTATE)**  
 joined by  
**VERMONT LAND TRUST, INC.**

LINES SHOWN ON THIS PLAN AS EXISTING  
 PROPERTY LINES P/L ARE BELIEVED TO  
 BE ACCURATE BUT SHOULD NOT BE RELIED  
 UPON FOR PURPOSES UNRELATED TO THE  
 STATE OF VERMONT'S ACQUISITION OF LAND  
 AND RIGHTS FOR THIS PROJECT.

**NF  
 JACKSON**

**BEGIN R.O.W. PROJECT  
 STA. 9+85 25' LT.**

**END R.O.W. PROJECT  
 STA. 13+12 24' RT.**

VT 100 STATION 10+50.00  
 END APPROACH  
 END COLD PLANING  
 BEGIN PROJECT

VT 100 STATION 10+00.00  
 BEGIN APPROACH  
 BEGIN COLD PLANING

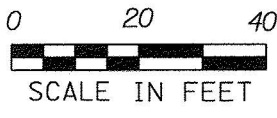
VT 100 STATION 11+84.00  
 END APPROACH  
 END COLD PLANING

VT 100 STATION 11+34.00  
 END PROJECT  
 BEGIN APPROACH  
 BEGIN COLD PLANING

VT 100 STATION 10+92.00 =  
 CATTLE PATH STATION 21+34.00  
 ANGLE = 90°-00'-00"

NOTES

- 1.) REMOVE AND RESET EXISTING FENCE AS NEEDED  
 IN COORDINATION WITH LANDOWNER
- 2.) EARTHWORKS REQUIRED BEYOND APPROXIMATE LIMITS  
 OF BOX STRUCTURE TO BE PERFORMED BY OTHERS
- 3.) TEMPORARY TRAFFIC CONTROL TO BE DEVELOPED  
 BY DISTRICT 6 OPERATIONS SECTION



PROJECT NAME: TURNER FARM CATTLEPASS	
PROJECT NUMBER:	
FILE NAME: d07x508bdr.dgn	PLOT DATE: 24-SEP-2008
PROJECT LEADER: K. UPMAL	DRAWN BY: J. DEVLIN
DESIGNED BY: J. DEVLIN	CHECKED BY: K. UPMAL
	ROW SHEET 7 OF 7

SEP 26 2008