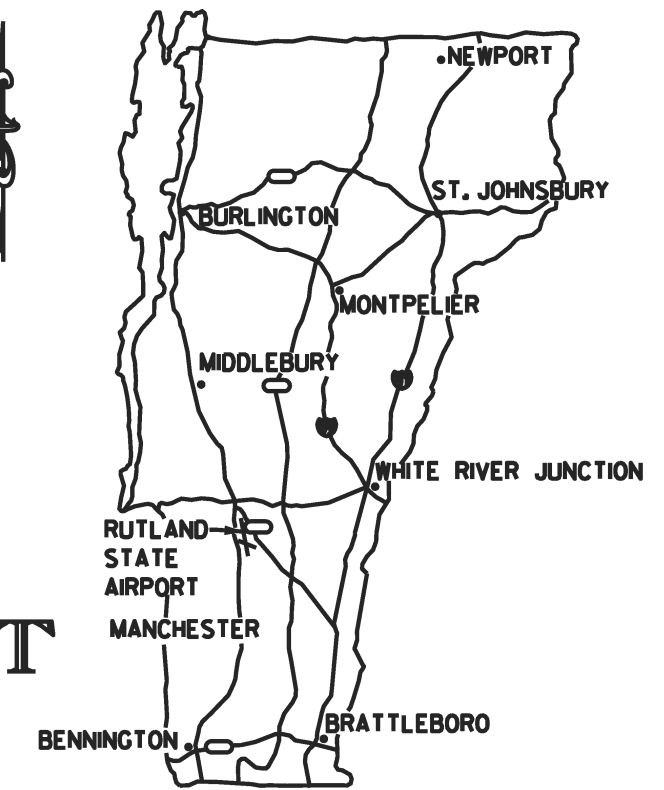


# STATE OF VERMONT AGENCY OF TRANSPORTATION



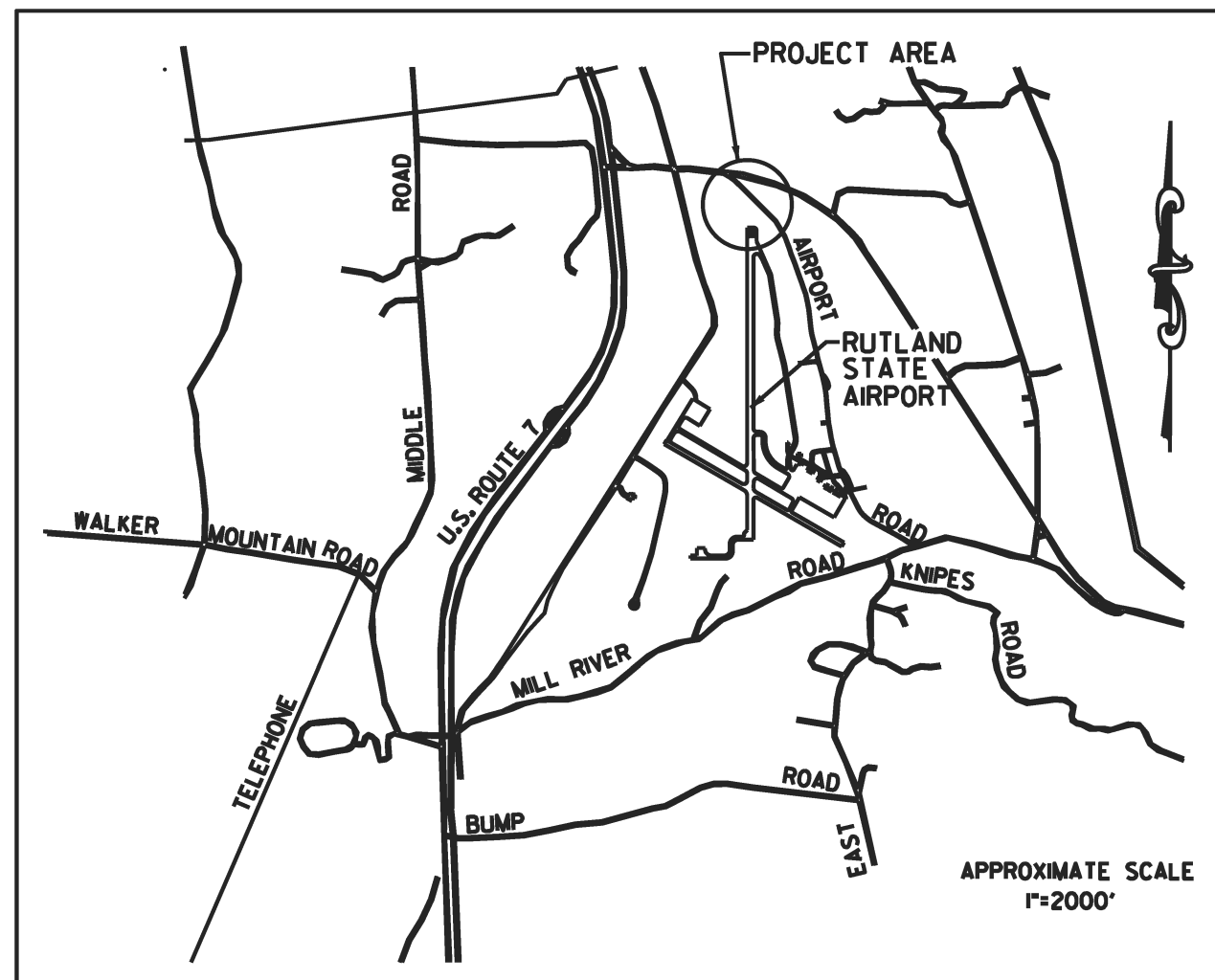
## PROPOSED IMPROVEMENTS RUTLAND SOUTHERN VERMONT REGIONAL AIRPORT CLARENDON, VERMONT AIR 04-3213



R.O.W. PLANS

### PROJECT DESCRIPTION:

- (1) RELOCATE AIRPORT ROAD (28' x 760')
- (2) CONSTRUCT RUNWAY SAFETY AREA EXTENSION



**LOCATION MAP  
NTS**

### STANDARD NOTE

THESE PLANS ARE SUBJECT TO SUCH ENGINEERING CHANGES AS MAY BE REQUIRED BY THE FEDERAL AVIATION ADMINISTRATION OR THE DIRECTOR OF OPERATIONS DIVISION.

CONSTRUCTION IS TO CARRIED ON IN ACCORDANCE WITH THESE PLANS AND THE STANDARD SPECIFICATIONS FOR CONSTRUCTION, DATED 2006, AS APPROVED BY THE FEDERAL HIGHWAY ADMINISTRATION INCLUDING ALL SUBSEQUENT REVISIONS AND SUCH REVISED SPECIFICATIONS AND SPECIAL PROVISIONS AS ARE INCORPORATED IN THESE PLANS.

### CONVENTIONAL SYMBOLS

COUNTY LINE	
TOWN LINE	
LIMITS OF ACCESS	
POINT OF ACCESS	
FENCE LINE	
STONE WALL	
TRAVELED WAY	
GUARD RAIL	
RAILROAD	
SURVEY LINE	
CULVERT	
POWER POLE	
TELEPHONE POLE	
TREES	
CONTROL OF ACCESS	
PROPERTY LINE	
R.O.W. TAKING LINE	
SLOPE RIGHTS	
TOP OF CUT	
TOE OF SLOPE	

SURVEYED BY :  
SURVEYED DATE :

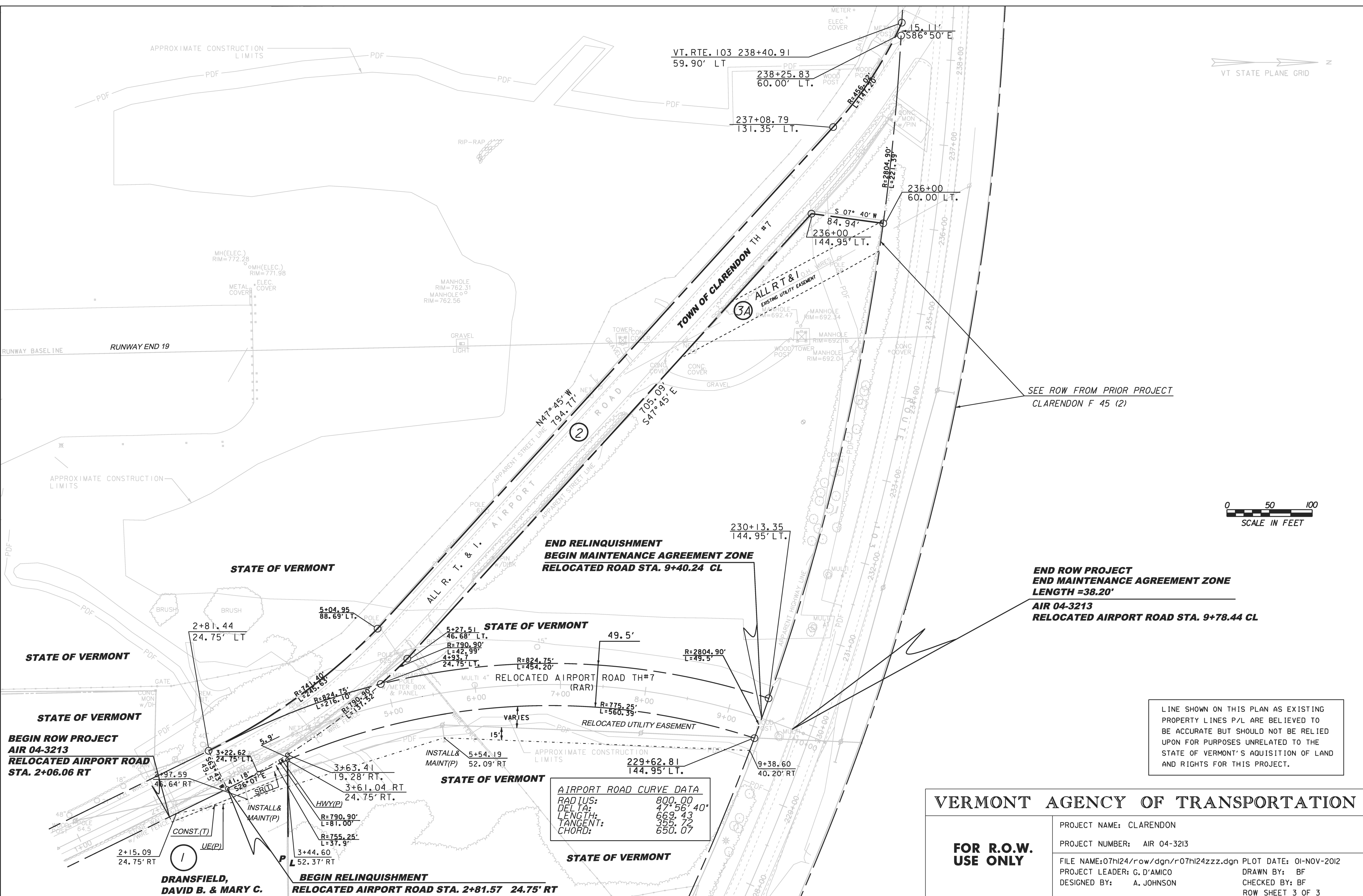
DATUM  
VERTICAL  
HORIZONTAL

APPROVED KEVIN MARSHIA DATE 11-01-2012  
For Director of Program Development

APPROVED ROBERT M. WHITE DATE 11-01-2012  
Chief of Right of Way

CLARENDON  
AIR 04-3213  
ROW SHEET 1 OF 3 SHEETS





**END RELINQUISHMENT  
BEGIN MAINTENANCE AGREEMENT ZONE  
RELOCATED ROAD STA. 9+40.24 CL**

SEE ROW FROM PRIOR PROJECT  
CLARENDON F 45 (2)

**END ROW PROJECT  
END MAINTENANCE AGREEMENT ZONE  
LENGTH =38.20'  
AIR 04-3213  
RELOCATED AIRPORT ROAD STA. 9+78.44 CL**

LINE SHOWN ON THIS PLAN AS EXISTING  
PROPERTY LINES P/L ARE BELIEVED TO  
BE ACCURATE BUT SHOULD NOT BE RELIED  
UPON FOR PURPOSES UNRELATED TO THE  
STATE OF VERMONT'S ACQUISITION OF LAND  
AND RIGHTS FOR THIS PROJECT.

AIRPORT ROAD CURVE DATA	
RADIUS:	800.00
DELTA:	47° 56' 40"
LENGTH:	669.43
TANGENT:	399.72
CHORD:	650.07

### VERMONT AGENCY OF TRANSPORTATION

**FOR R.O.W.  
USE ONLY**

PROJECT NAME:	CLARENDON
PROJECT NUMBER:	AIR 04-3213
FILE NAME:	07h124/row/dgn/r07h124zzz.dgn
PLOT DATE:	01-NOV-2012
PROJECT LEADER:	G. D'AMICO
DRAWN BY:	BF
DESIGNED BY:	A. JOHNSON
CHECKED BY:	BF
ROW SHEET	3 OF 3

**BEGIN ROW PROJECT  
AIR 04-3213  
RELOCATED AIRPORT ROAD  
STA. 2+06.06 RT**

STATE OF VERMONT

STATE OF VERMONT

STATE OF VERMONT

STATE OF VERMONT

STATE OF VERMONT

STATE OF VERMONT

STATE OF VERMONT

STATE OF VERMONT

**DRANSFIELD,  
DAVID B. & MARY C.**

**BEGIN RELINQUISHMENT  
RELOCATED AIRPORT ROAD STA. 2+81.57 24.75' RT**