

Original Drawing - Ink on Polyester film meeting the requirements of 27 V.S.A. § 1403

R.O.W. PLANS

STATE OF VERMONT  
AGENCY OF TRANSPORTATION

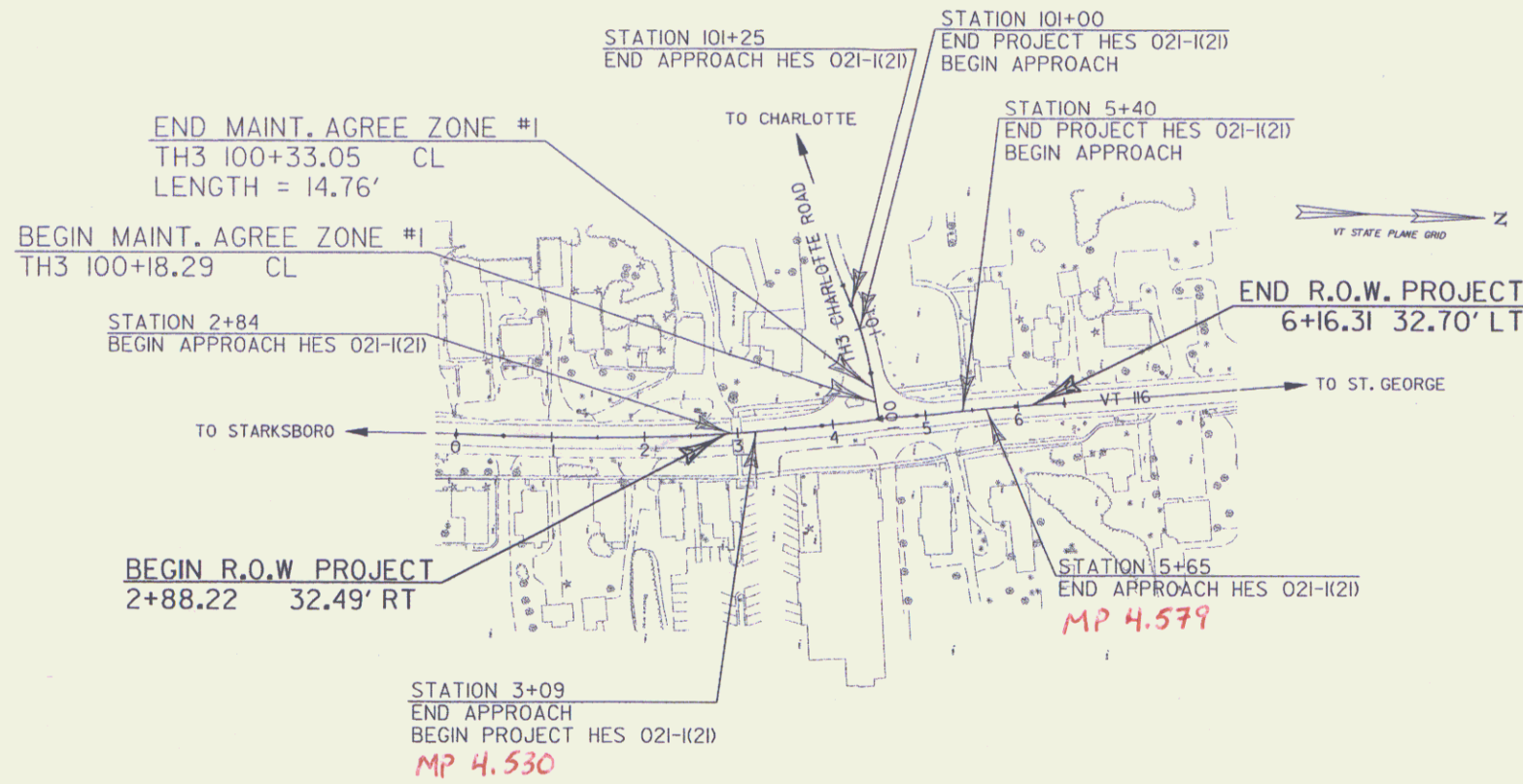

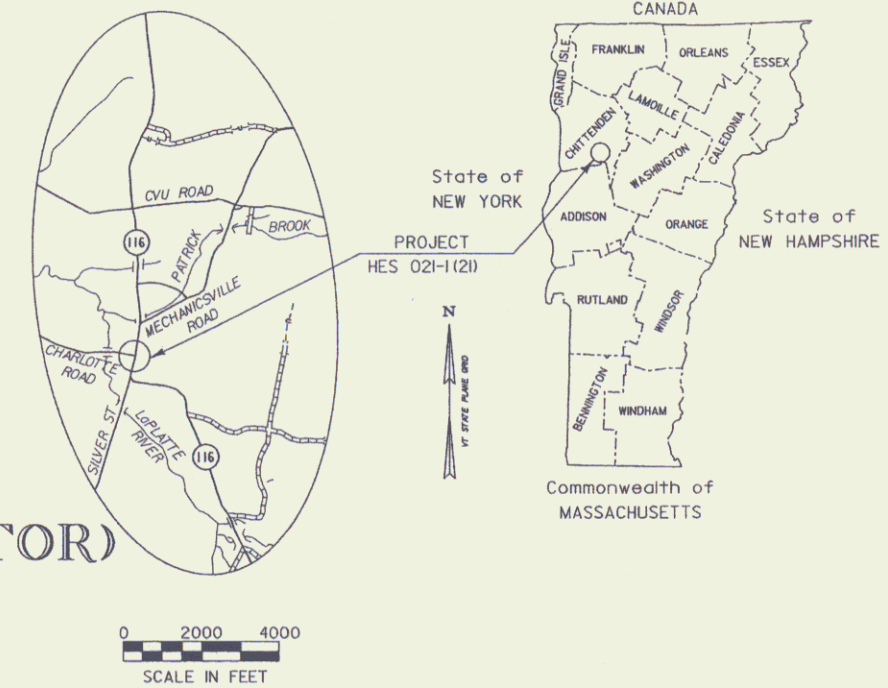


PROPOSED SAFETY IMPROVEMENTS  
**TOWN OF HINESBURG**  
COUNTY OF CHITTENDEN  
**VT 116 (MINOR ARTERIAL)**  
AT CHARLOTTE ROAD (MAJOR T.H. COLLECTOR)

BEGINNING ON VT 116 AT A POINT APPROXIMATELY 130 FT. SOUTH OF CHARLOTTE ROAD AND EXTENDING NORTHERLY ALONG VT 116 FOR 231 FT.

LENGTH OF ROADWAYS: 231 FT = 0.044 MILES  
LENGTH OF PROJECT: 231 FT = 0.044 MILES  
LENGTH OF R.O.W. PROJECT: 328 FT = 0.062 MILES

WORK TO BE PERFORMED UNDER THIS PROJECT INCLUDES REHABILITATION OF VT 116 AND CHARLOTTE RD. INTERSECTION, WITH SOME MINOR WIDENING AND SIDEWALK RECONSTRUCTION, PAVEMENT MARKINGS AND SIGNS, AND THE ADDITION OF A TRAFFIC SIGNAL SYSTEM, INCLUDING THE INSTALLATION OF PEDESTRIAN SIGNALS.

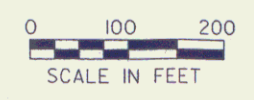


CONVENTIONAL SYMBOLS

TOWN LINE	---
LIMITS OF ACCESS	—o—o—
POINT OF ACCESS	—o—o— X
FENCE LINE	—x—x—
STONE WALL	—o—o—o—o—
TRAVELED WAY	— — — — —
GUARD RAIL	—o—o—o—o—
RAILROAD	—+—+—+—+—
SURVEY LINE	—+—+—+—+—
CULVERT	—+—+—+—+—
POWER POLE	—o—o—o—o—
TELEPHONE POLE	—o—o—o—o—
TREES	—*—*—*—*—
CONTROL OF ACCESS	— — — — —
PROPERTY LINE	—+—+—+—+—
R.O.W. TAKING LINE	—+—+—+—+—
SLOPE RIGHTS	—o—o—o—o—
TOP OF CUT	—o—o—o—o—
TOE OF SLOPE	—o—o—o—o—

AERIAL SURVEY BY: COL-EAST, INC.  
SURVEYED DATE: 2004

DATUM  
VERTICAL NAVD\_88  
HORIZONTAL NAD\_83



LINES SHOWN ON THIS PLAN AS EXISTING PROPERTY LINES P/L ARE BELIEVED TO BE ACCURATE BUT SHOULD NOT BE RELIED UPON FOR PURPOSES UNRELATED TO THE STATE OF VERMONT'S ACQUISITION OF LAND AND RIGHTS FOR THIS PROJECT.

THESE PLANS ARE SUBJECT TO SUCH ENGINEERING CHANGES AS MAY BE REQUIRED BY THE FEDERAL HIGHWAY ADMINISTRATION OR THE DIRECTOR OF PROJECT DEVELOPMENT. CONSTRUCTION IS TO BE CARRIED ON IN ACCORDANCE WITH THESE PLANS AND THE STANDARD SPECIFICATIONS FOR CONSTRUCTION DATED 2001, AS APPROVED BY THE FEDERAL HIGHWAY ADMINISTRATION ON JANUARY 4, 2001 FOR USE ON THIS PROJECT, INCLUDING ALL SUBSEQUENT REVISIONS AND SUCH REVISED SPECIFICATIONS AND SPECIAL PROVISIONS AS ARE INCORPORATED IN THESE PLANS.

ALL DRIVES AS INDICATED ON PLANS ARE SUBJECT TO PERMITS PURSUANT TO TITLE 19 SECTION III, V.S.A.

Pin # 048208

THE FOLLOWING RIGHT OF WAY PLAN SHEETS PERTAIN DIRECTLY TO THE ACQUISITION OF LAND AND RIGHTS NECESSARY TO CONSTRUCT THIS TRANSPORTATION PROJECT. SHEETS REGARDING SPECIFIC CONSTRUCTION DETAILS ARE NOT INCLUDED IN THIS RECORDED SET.

APPROVED: *[Signature]* DATE: 1-17-07  
Director of Program Development

APPROVED: *[Signature]* DATE: 4/10/07  
Chief of Right of Way

HINESBURG  
HES: 021-1(21)  
ROW SHEET 1 OF 5 SHEETS

