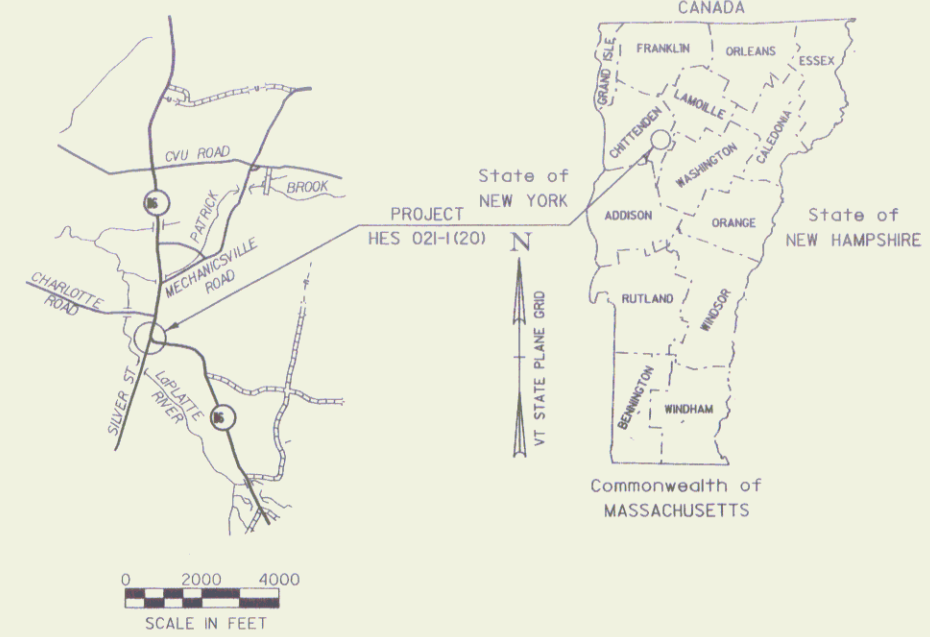


STATE OF VERMONT
AGENCY OF TRANSPORTATION



PROPOSED IMPROVEMENT
TOWN OF HINESBURG
COUNTY OF CHITTENDEN
VT 116 (MINOR ARTERIAL)
AT SILVER STREET (MAJOR T.H. COLLECTOR)

R.O.W. PLANS



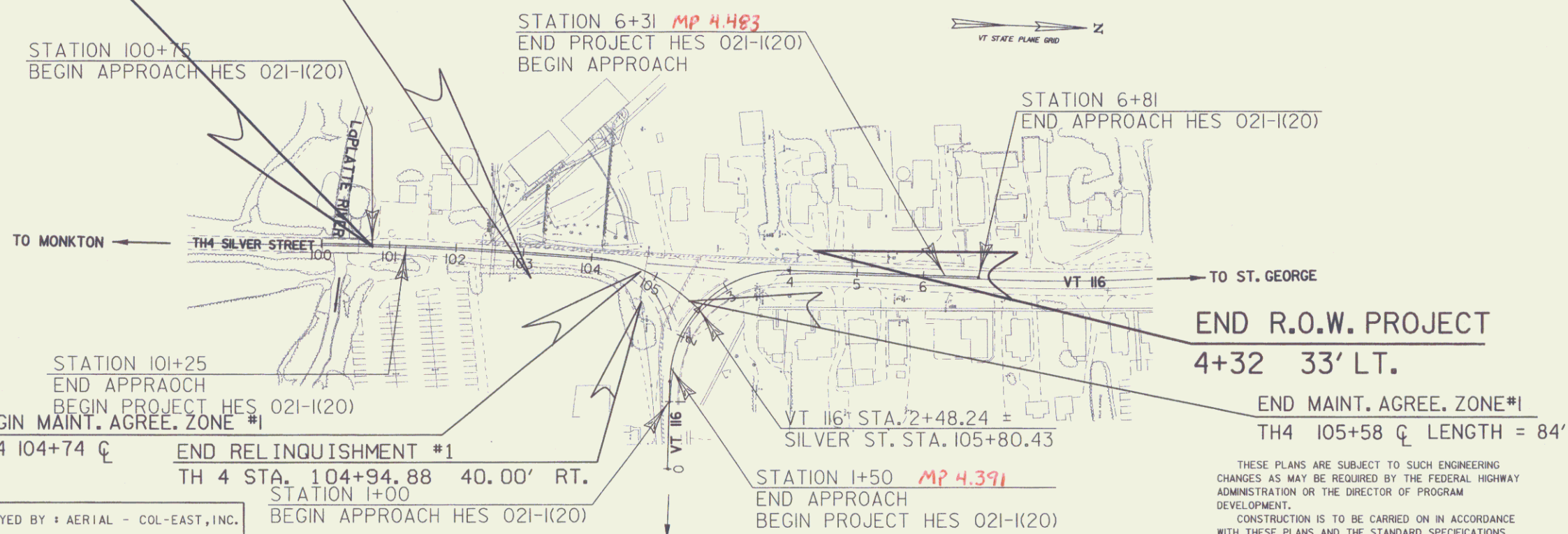
BEGIN RELINQUISHMENT #1
TH 4 STA. 103+12.46 35.27' RT.

BEGIN R.O.W. PROJECT
TH4 100+75 C

BEGINNING ON VT 116 EAST OF THE SILVER ST. INTERSECTION AND EXTENDING NORTHERLY ALONG VT 116 FOR APPROXIMATELY 580 FT.

LENGTH OF ROADWAY: 936 FT = 0.177 MILES
LENGTH OF PROJECT: 936 FT = 0.177 MILES
LENGTH OF R.O.W. PROJECT: 652 FT = 0.12 MILES ±


WORK TO BE PERFORMED UNDER THIS PROJECT INCLUDES RECONSTRUCTION OF VT 116 AND SILVER ST. WITH NEW PAVEMENT, SUBBASE, CURBING, AND DRAINAGE.



CONVENTIONAL SYMBOLS	
COUNTY LINE	— — — — —
TOWN LINE	— — — — —
LIMITS OF ACCESS	— — — — —
POINT OF ACCESS	X
FENCE LINE	X — X — X — X —
STONE WALL	— — — — —
TRAVELED WAY	— — — — —
RAILROAD	— — — — —
SURVEY LINE	— — — — —
CULVERT	— — — — —
POWER POLE	⊕
TELEPHONE POLE	⊕
TREES	⊕
CONTROL OF ACCESS	— — — — —
PROPERTY LINE	— — — — —
R.O.W. TAKING LINE	— — — — —
SLOPE RIGHTS	— — — — —
TOP OF CUT	— — — — —
TOE OF SLOPE	— — — — —

SURVEYED BY : AERIAL - COL-EAST, INC.
SURVEYED DATE : 2004

DATUM
VERTICAL : NAVD 88
HORIZONTAL : NAD 83



VHB Vanasse Hangen Brustlin, Inc.

THESE PLANS ARE SUBJECT TO SUCH ENGINEERING CHANGES AS MAY BE REQUIRED BY THE FEDERAL HIGHWAY ADMINISTRATION OR THE DIRECTOR OF PROGRAM DEVELOPMENT.

CONSTRUCTION IS TO BE CARRIED ON IN ACCORDANCE WITH THESE PLANS AND THE STANDARD SPECIFICATIONS FOR CONSTRUCTION DATED 2006, AS APPROVED BY THE FEDERAL HIGHWAY ADMINISTRATION ON JUNE 15, 2006 FOR USE ON THIS PROJECT, INCLUDING ALL SUBSEQUENT REVISIONS AND SUCH REVISED SPECIFICATIONS AND SPECIAL PROVISIONS AS ARE INCORPORATED IN THESE PLANS.

Pin # 04B206

ALL DRIVES AS INDICATED ON PLANS ARE SUBJECT TO PERMITS PURSUANT TO TITLE 19 SECTION III, V.S.A

LINES SHOWN ON THIS PLAN AS EXISTING PROPERTY LINES P/L ARE BELIEVED TO BE ACCURATE BUT SHOULD NOT BE RELIED UPON FOR PURPOSES UNRELATED TO THE STATE OF VERMONT'S ACQUISITION OF LAND AND RIGHTS FOR THIS PROJECT.

PLOT DATE: 11-FEB-2008

APPROVED: [Signature] DATE 3-6-08
Director of Program Development

APPROVED: [Signature] DATE 2/1/08
Chief of Right of Way

HINESBURG
HES 021-1(20)
R.O.W. SHEET 1 OF 9 SHEETS