



ACQUIRED FROM CORDELIA ST. JOCK BY W.D. DATE 2/7/46
 & RECORDED ON 2/9/46 IN BK. 33 PG. 470; AND PARTIALLY
 FROM JOSEPH & EUNICE MESICK BY W.D. DATED 2/4/46
 & RECORDED ON 2/8/46 IN BK. 33 PG. 468



← 250' TO MAC NALL R.D.

WESTFORD ROAD V.T. ROUTE 128



STATE OF VERMONT

STATE OF VERMONT

3.23A±

TO RAYMOND J. PLOOF
 BY QCD ON 12/5/79
 IN BK 48/106-07

257'±

175° 08'

508.40'

S-35° 52' W

103.25'

N 67° 33' W

216.28'

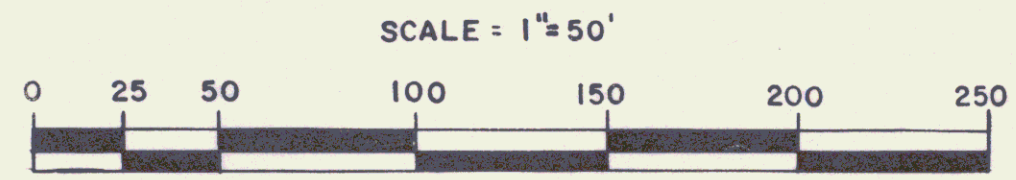
81° 15'

N 31° 12' E

N/F GEORGE FOSS

N/F PETER BEAROR

VT 128



STATE OF VERMONT
 AGENCY OF TRANSPORTATION

TOWN OF FAIRFAX

SHEET 3A

PROJECT [REDACTED] SHEET 4
 APPROX. SCALE 1"=50' DATE 11-5-79 DRAWN BY S.H.E.