

PLAN
 SHEET NO. 1
 DATE 4/15/76
 BY BMA 6329
 CHECKED BY ESSEX

PRC LE
 SHEET NO. 1
 DATE 4/15/76
 BY BMA 6329
 CHECKED BY ESSEX

PETER W. RAYMOND, LINDA E. RAYMOND,
FRANCIS E. RAYMOND, ELAINE B. RAYMOND &
GARTH A. & MARJORIE A. PERKINS

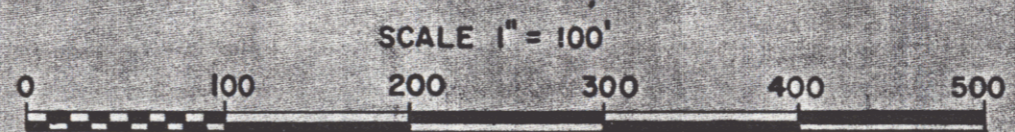
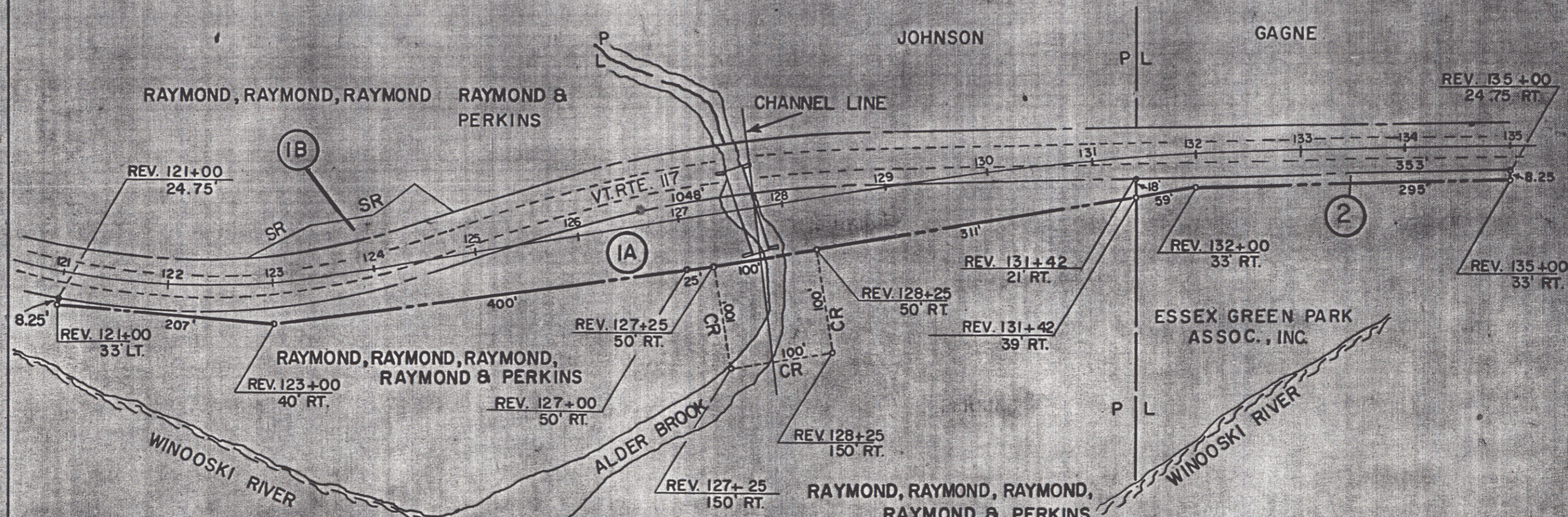

PARCEL 1A 0.9 A±
STA. 121+00 RT. - STA. 131+42 RT.
CHANNEL RIGHT (P) (0.22 A±)
STA. 127+25 RT. - STA. 128+25 RT.

PARCEL 1B SLOPE RT. (P) (0.09 A±)
STA. 122+70 LT. - STA. 125+00 LT.

MP 0229

ESSEX GREEN PARK ASSOC., INC.
PARCEL 2 0.08 A±
STA. 131+42 RT. - 135+00 RT.

PARCEL 1A RAYMOND & PERKINS
TO STATE OF VERMONT BY OPTION
ON 4/15/76 IN BK 125/226-29
PARCEL 2 - ESSEX GREEN TO ST. OF VT
BY WDOE ON 7/26/76 IN BK 126/231-32



STATE OF VERMONT
DEPT. OF HIGHWAYS
TOWN OF ESSEX SHEET 1A
PROJECT ESSEX BMA 6329 2
APPROX. SCALE 1" = 100' DATE 3/26/74 DRAWN BY KMD