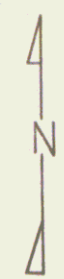


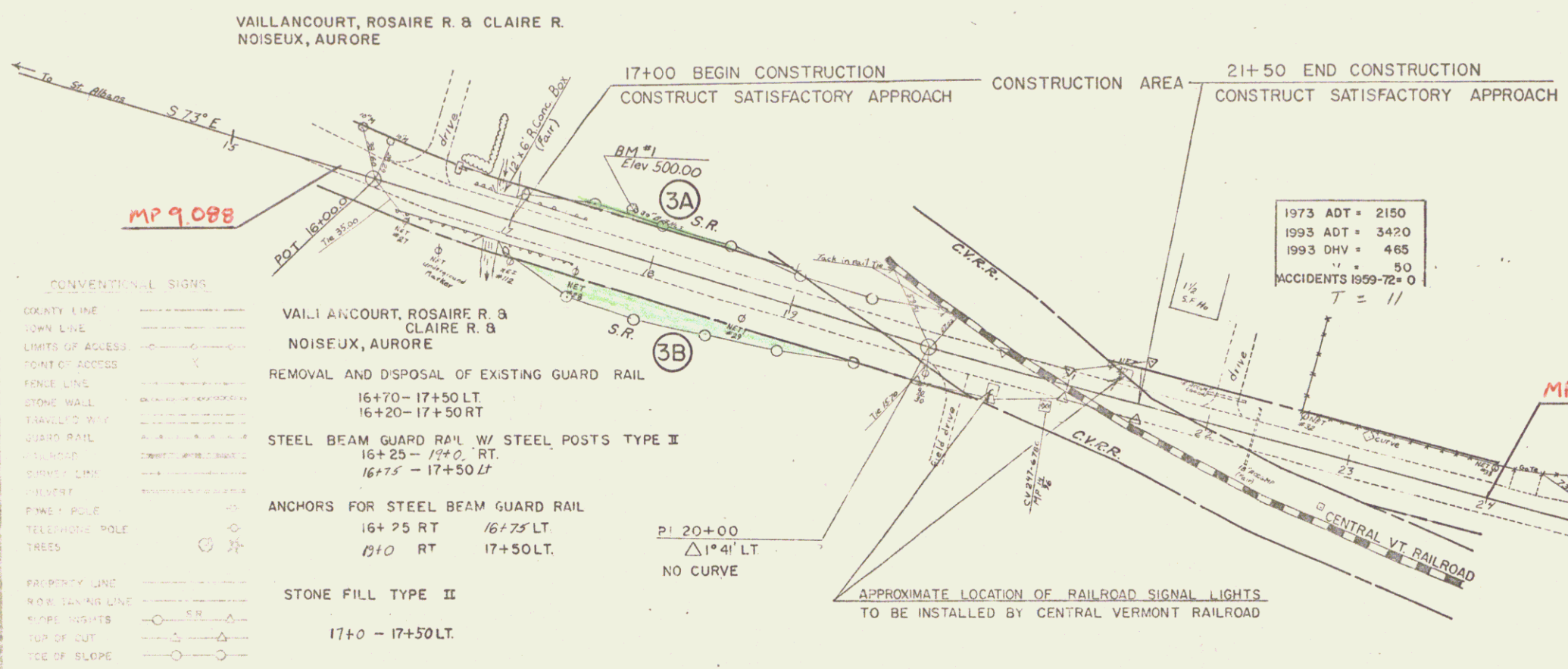
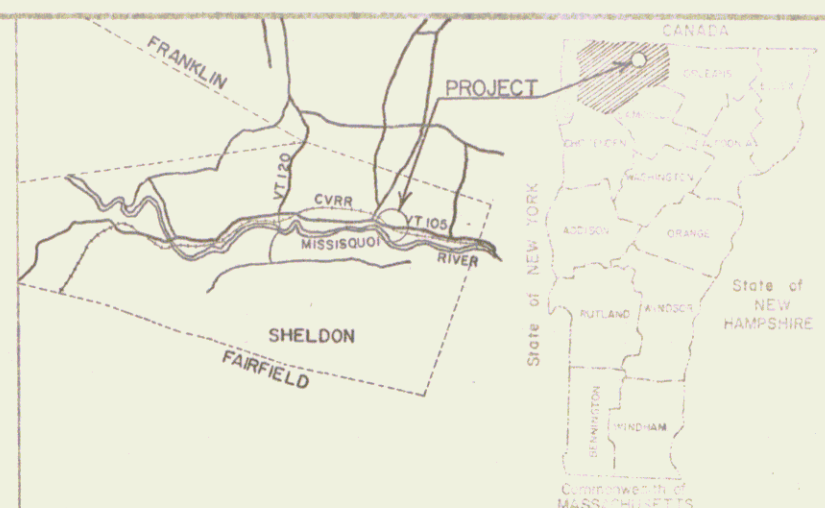
INDEX OF SHEETS

PARCEL	GRANTOR	BEGIN STA.	END STA.	RIGHTS	REMARKS
3A	VAILLANCOURT, ROSAIRE R. & CLAIRE R. & NOISEUX, AUREORE	17+25 LT.	18+70 LT.	SLOPE (T)	360 SQ. FT.
3B		17+10 RT. 20+12 RT.	20+00 RT.	SLOPE (T)	2655 SQ. FT. DRIVE 10' GRAVEL M.P. 9.185 DRIVE RELEASE DATE DRIVE PERMIT DATE



PROPOSED IMPROVEMENT
TOWN OF SHELDON
FRANKLIN COUNTY

BEGINNING AT A POINT ON VT. 105 0.39 MILES EASTERLY OF THE ROAD JUNCTION OF VT. 105 AND THE SHELDON-FRANKLIN STATE HIGHWAY AND EXTENDING EASTERLY 0.133 MILES INCLUDING A RAILROAD CROSSING



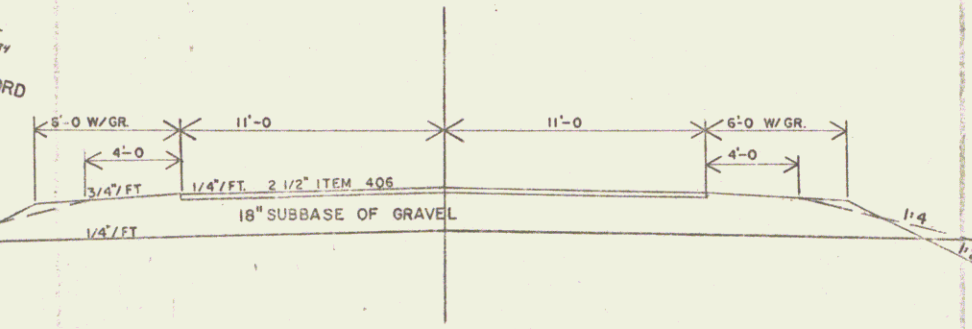
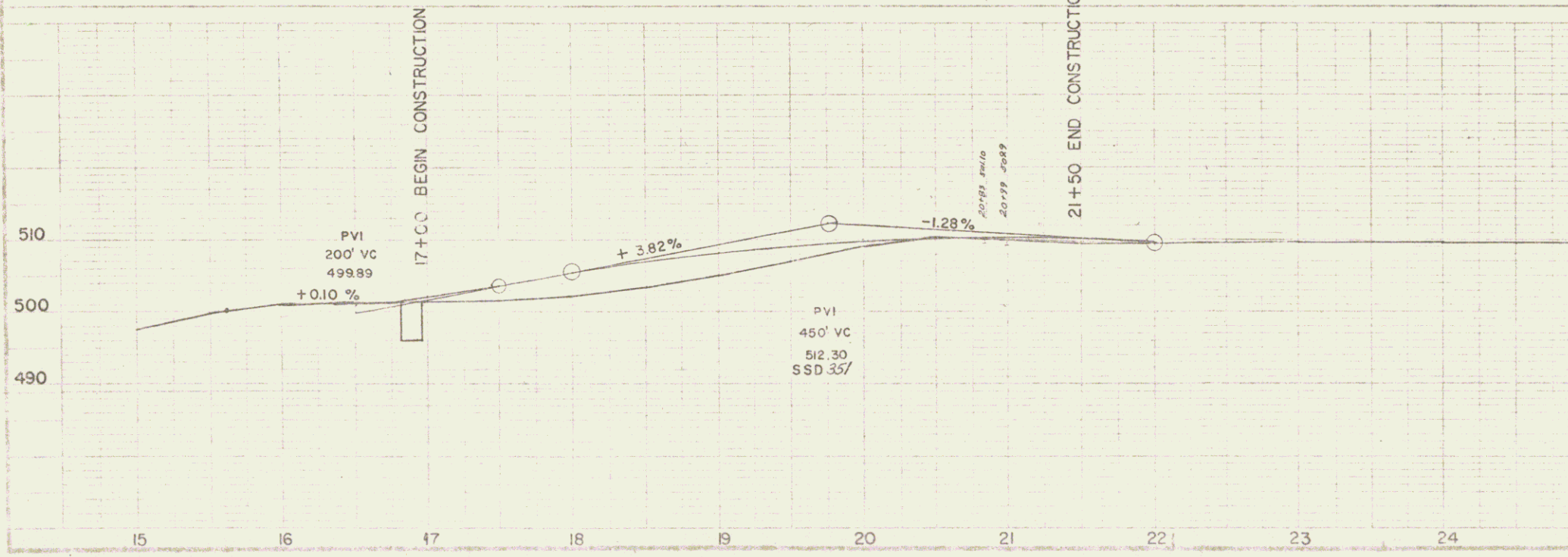
CONVENTIONAL SIGNS

COUNTY LINE	--- ---
TOWN LINE	--- ---
LIMITS OF ACCESS	--- ---
POINT OF ACCESS	--- ---
FENCE LINE	--- ---
STONE WALL	--- ---
TRAVELLED WAY	--- ---
GUARD RAIL	--- ---
UTILITY POLE	--- ---
CURB	--- ---
PHASIS POLE	--- ---
TELEPHONE POLE	--- ---
TREES	--- ---
RAILROAD LINE	--- ---
ROAD CENTER LINE	--- ---
ROAD WIDTH	--- ---
TURF CUT	--- ---
SLOPE	--- ---

1973 ADT = 2150
1993 ADT = 3420
1993 DHV = 465
V = 50
ACCIDENTS 1959-72+0
T = 11

NOTE
1) Existing pavement between sta 17+0-21+50 to be Scarified and Left in place. Payment to be made as Item 60815 Power Grader Rental
2) Slopes at sta 17+0 LT & RT to meet existing Conc. Wingwalls

ITEM NO.	ITEM	UNIT	ORIG.	REV.
201.10	EXCAVATING & GRUBBING	LS	1	
202.35	REMOVAL OF EXISTING CONCRETE	CY	4	
202.40	INSTALL & DISP OF EXISTING GUARD RAIL	LF	210	
203.15	COMMON EXCAVATION	CY	225	
203.30	EARTH BORROW	CY	1050	
301.15	SUBBASE OF GRAVEL	CY	725	
406.25	BITUMINOUS CONCRETE PAVEMENT	TON	200	
501.25	CONCRETE CLASS A	CY	2	
506.93	STRUCTURAL STEEL	LB	400	
507.15	REINFORCING STEEL	LB	290	
613.11	STONE FILL TYPE II	CY	100	
621.25	STEEL BEAM G.R. W/ ST POSTS TYPE II	LF	350	
621.72	ANCHORS FOR ST. BM. G.R. W/ ST POSTS	EA	4	
651.10	SEED	LB	30	
651.15	FERTILIZER	LB	250	
651.20	AGRICULTURAL LIMESTONE	TON	1	
651.25	HAY MULCH	TON	1	
607.10	ROADWAY PATROL MAINT	HR	10	
605.10	DUST CONTROL W/ WATER	M/GAL	5	
608.15	POWER GRADER RENTAL	HR	4	



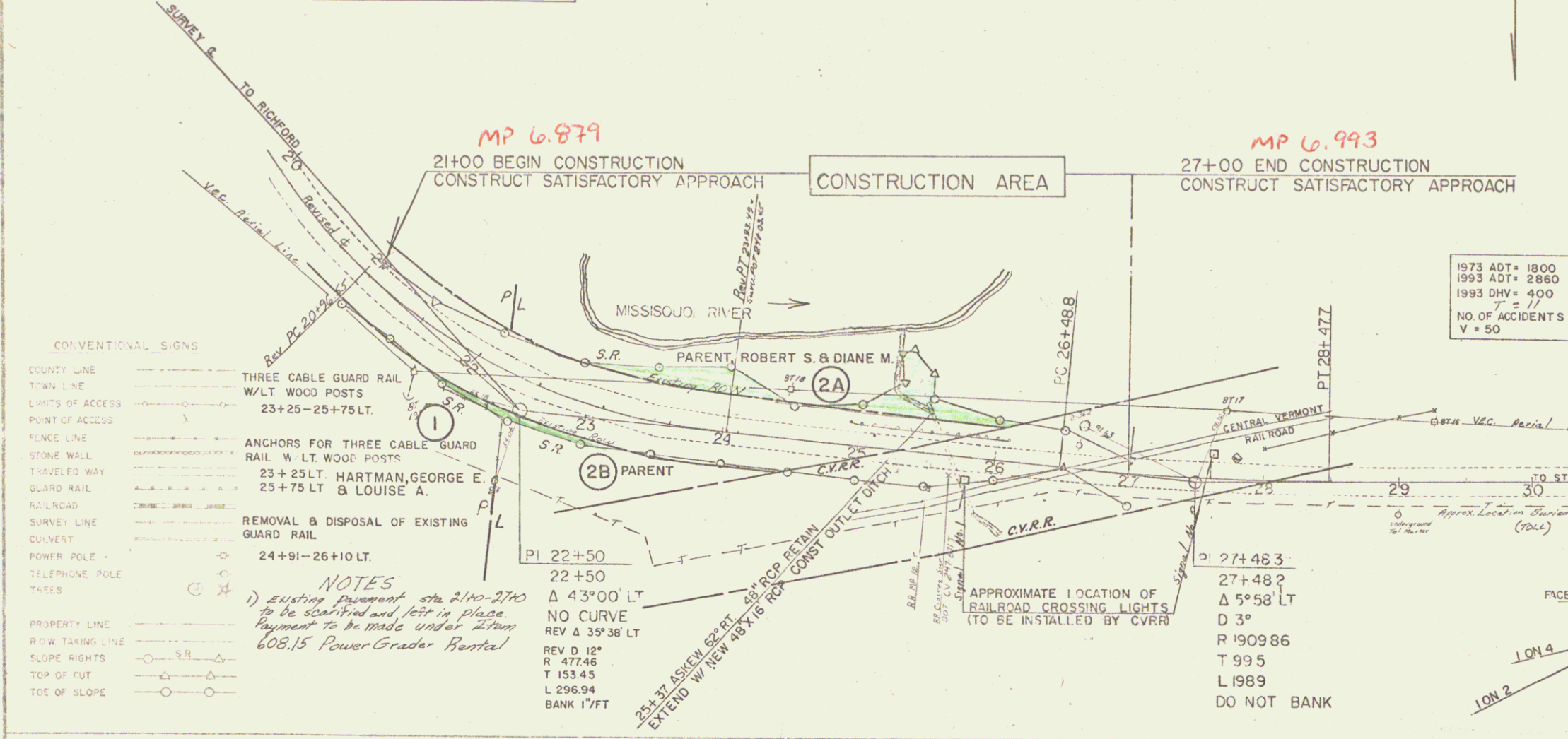
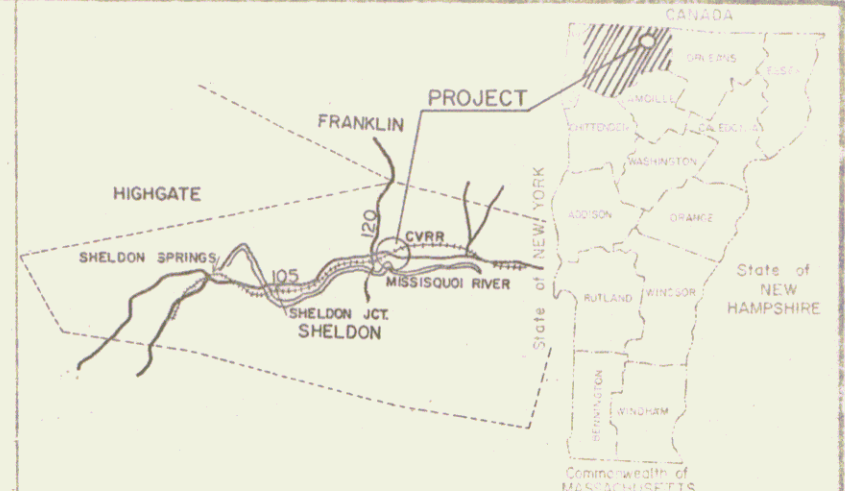
TYPICAL SECTION
Pin* 01R333
Route: VT105
Date: 3/13/97

APPROVED: <i>A. Jenkins</i> ROW DIRECTOR DATE: 3-13-97	STATE OF VERMONT DEPARTMENT OF HIGHWAYS
SUBMITTED BY ORDER OF THE STATE HIGHWAY BOARD APPROVED: <i>E. W. Stebbins</i> DATE: 3/13/97	TOWN OF SHELDON DOT NO. CV 247 6786 SITE NO. 105 L.D. 9.24
TREATMENT OF TRANSPORTATION DESIGNED BY: R. Stevens CHECKED BY: R. Stevens DATE: 12/74	PROJECT: SHELDON RRS 0005(31) SHEET 1

PARCEL	GRANTOR	BEGIN STA	END STA	RIGHTS	REMARKS
1	HARTMAN, GEORGE E. & LOUISE A. H&W	21+00 RT	27+37 RT	SLOPE (T)	250 SQ. FT.
2A	PARENT, ROBERT S. & DIANE M. H&W	22+42 LT 25+24 LT	26+20 LT 25+48 LT	SLOPE (T) DITCH & DRAIN (P) CUL. (P)	3590 SQ. FT.
2B		25+53 LT	23+27 RT	SLOPE (T)	360 SQ. FT.

PROPOSED IMPROVEMENT TOWN OF SHELDON, FRANKLIN COUNTY

BEGINNING AT A POINT ON VT RTE 105 0.26 MILES EAST OF THE ROAD JUNCTION OF VT 105 AND VT 120 AND EXTENDING WESTERLY 0.104 MILES INCLUDING A RAILROAD CROSSING

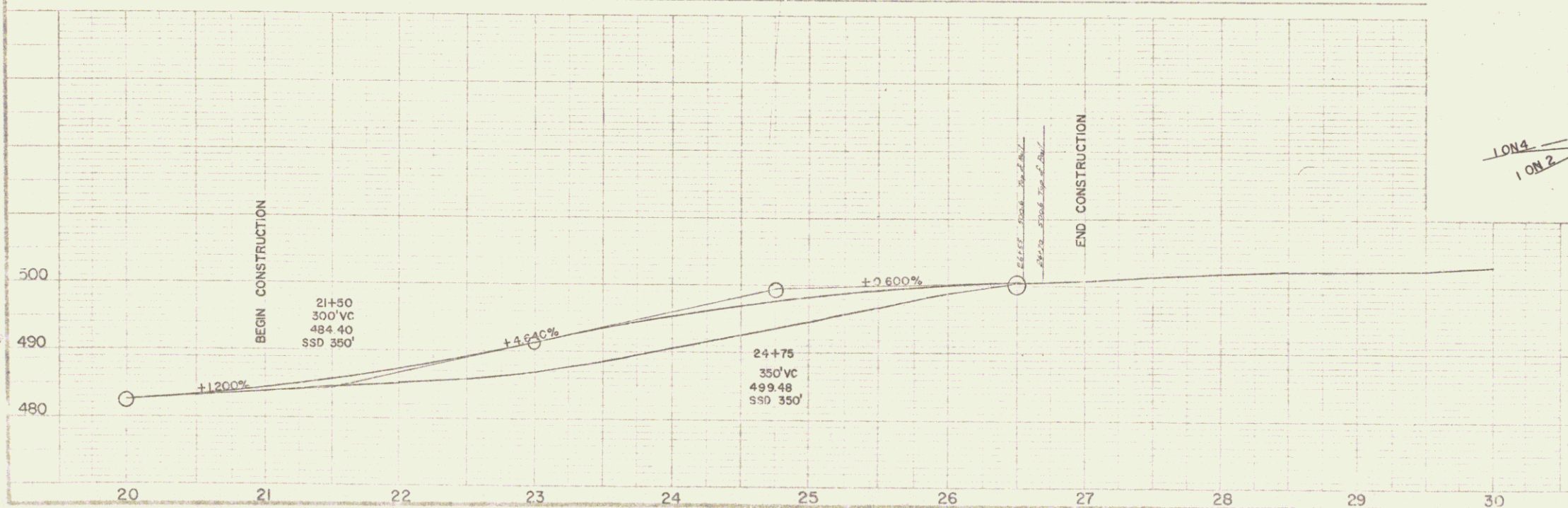
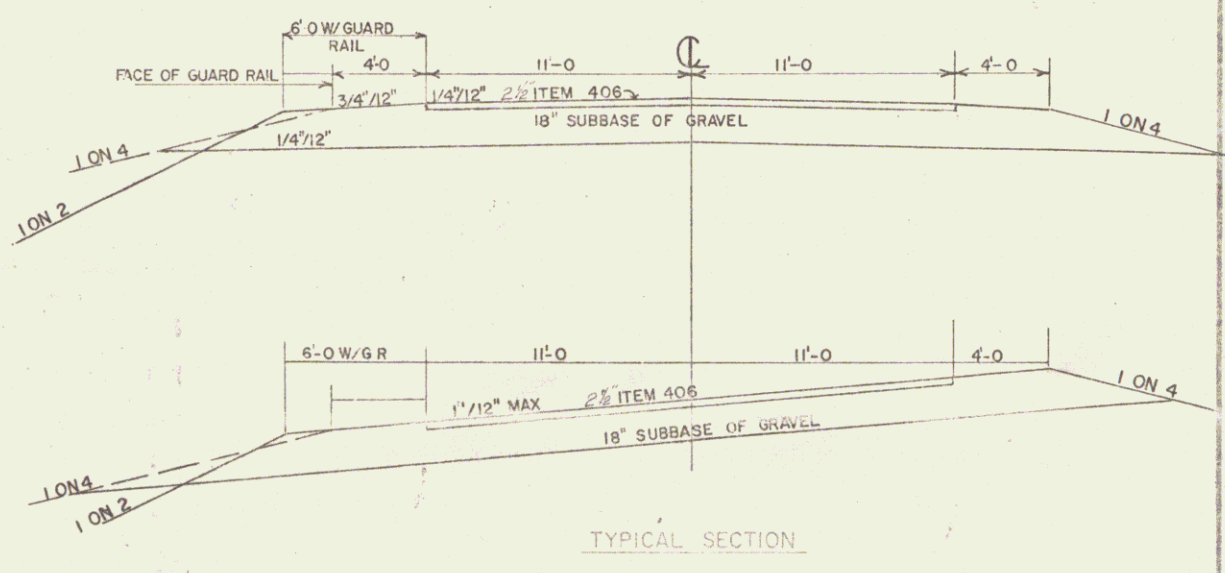


1973 ADT = 1800
1993 ADT = 2860
1993 OHV = 400
T = 11
NO. OF ACCIDENTS = 1
V = 50

- CONVENTIONAL SIGNS**
- COUNTY LINE
 - TOWN LINE
 - LIMITS OF ACCESS
 - POINT OF ACCESS
 - FENCE LINE
 - STONE WALL
 - TRAVELED WAY
 - GUARD RAIL
 - RAILROAD
 - SURVEY LINE
 - CULVERT
 - POWER POLE
 - TELEPHONE POLE
 - THRESH
 - PROPERTY LINE
 - ROW TAKING LINE
 - SLOPE RIGHTS
 - TOP OF CUT
 - TOE OF SLOPE

NOTES
1) Existing pavement sta 21+00-27+00 to be scarified and left in place. Payment to be made under Item 608.15 Power Grader Rental

ITEM NO.	ITEM	UNIT	NET	TOTAL	FINAL
201.0	CLEARING AND GRUBBING	L S			
202.40	REMOVAL & DISPOSAL OF EXISTING GUARD RAIL LF	LF	119		
203.15	COMMON EXCAVATION	CY	20.1		
203.25	CHANNEL EXCAVATION OF EARTH	CY	75		
203.30	EARTH BORROW	CY	2500		
204.40	TRENCH EXCAVATION OF EARTH	CY	5		
301.5	SUBBASE OF GRAVEL	CY	1200		
406.25	BITUMINOUS CONCRETE PAVEMENT	TON	250		
601.274	48" RCP CLASS III	LF	16		
607.10	ROADWAY PATROL MAINTENANCE	HR	10		
609.10	DUST CONTROL WITH WATER	M/GAL	10		
613.11	STONE FILL TYPE III	CY	100		
621.22	GUARD RAIL, THREE CABLE W/LT WOOD POSTS	LF	250		
621.66	ANCHOR FOR 3 CABLE G.R. W/LT WOOD POSTS	EA	2		
651.0	SEED	LB	25		
651.15	FERTILIZER	LB	250		
651.25	HAY MULCH	TON	1		
608.15	POWER GRADER RENTAL	HR	4		



APPROVED: *[Signature]*
ROW DIRECTOR
DATE: 3-13-75

SUBMITTED BY ORDER OF THE STATE HIGHWAY BOARD

APPROVED: *[Signature]* DATE: 3-13-75

DEPARTMENT OF TRANSPORTATION
FEDERAL HIGHWAY ADMINISTRATION

**STATE OF VERMONT
DEPARTMENT OF HIGHWAYS**

TOWN OF: SHELDON
DOT NO.: CV 247 671J
RTE NO.: 105
SURV STA: 7.05

DESIGNED BY: STEVENS
DATE: 1/75

DRAWN BY: []
CHECKED BY: []
DATE: []

PROJECT: SHELDON
PROJ. NO.: RRS 000S(3)