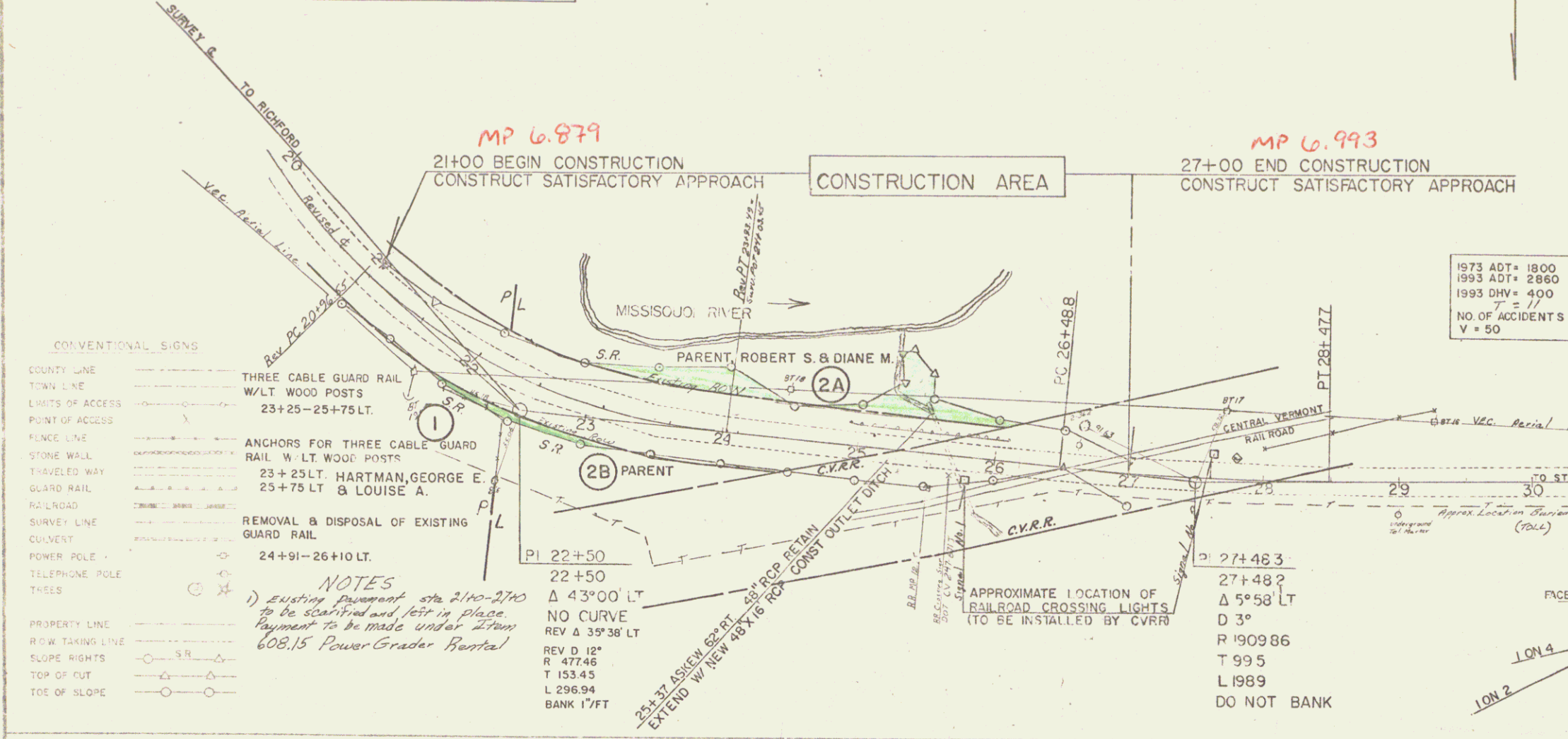
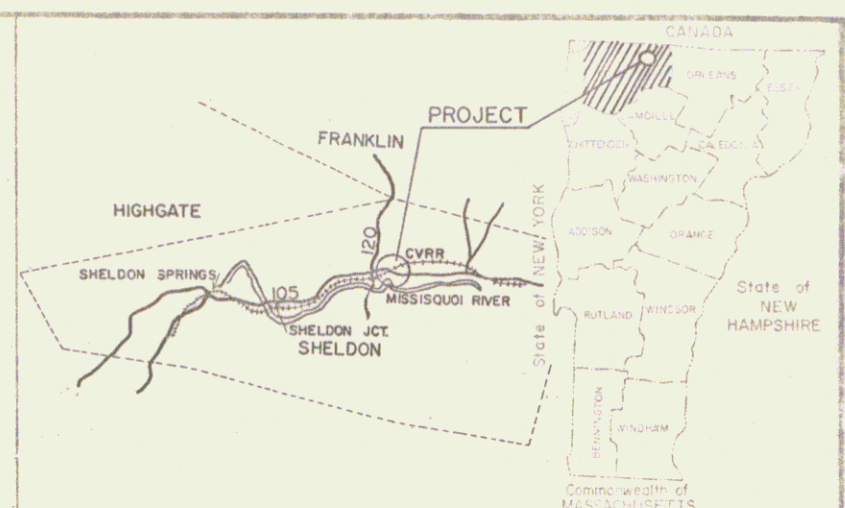


PARCEL	GRANTOR	BEGIN STA	END STA	RIGHTS	REMARKS
1	HARTMAN, GEORGE E. & LOUISE A. H&W	21+00 RT	27+37 RT	SLOPE (T)	250 SQ. FT.
2A	PARENT, ROBERT S. & DIANE M. H&W	22+42 LT 25+24 LT	26+20 LT 25+48 LT	SLOPE (T) DITCH & DRAIN (P) CUL. (P)	3590 SQ. FT.
2B		25+53 LT	23+27 RT	SLOPE (T)	360 SQ. FT.

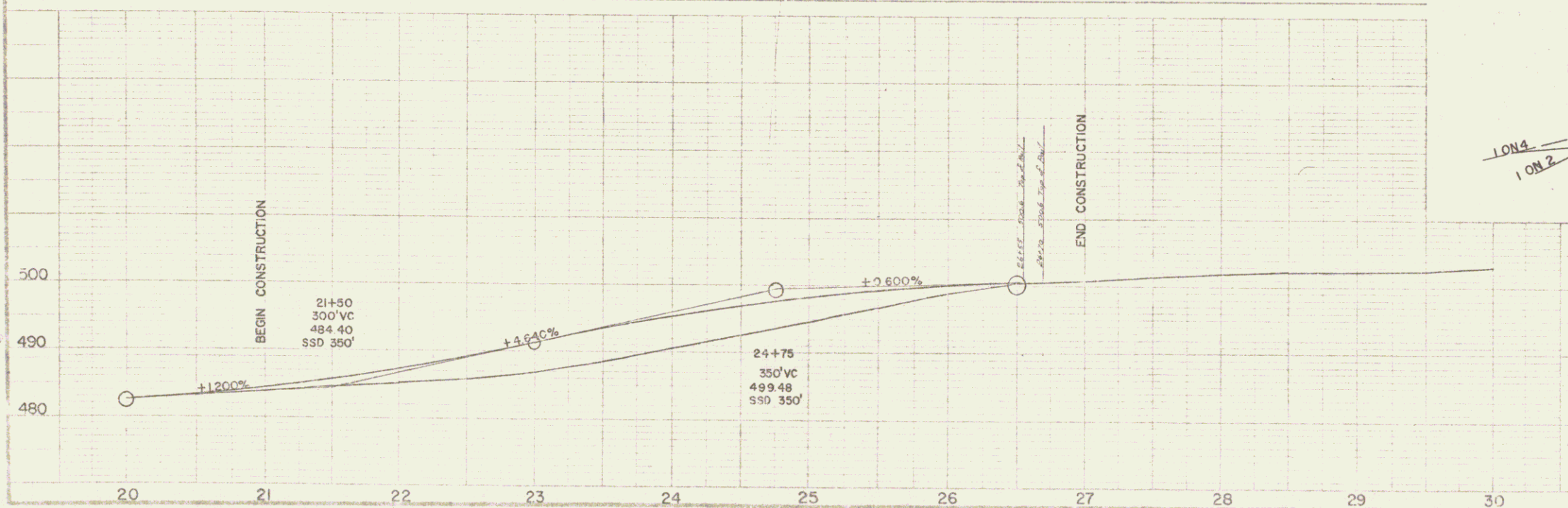
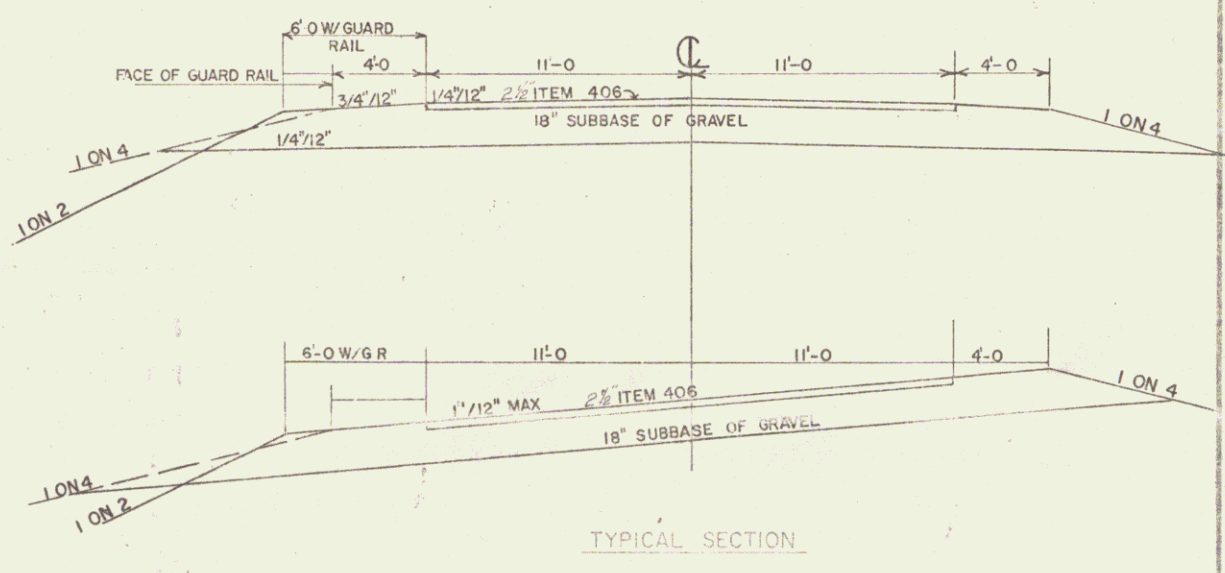
PROPOSED IMPROVEMENT TOWN OF SHELDON, FRANKLIN COUNTY

BEGINNING AT A POINT ON VT RTE 105 0.26 MILES EAST OF THE ROAD JUNCTION OF VT 105 AND VT 120 AND EXTENDING WESTERLY 0.104 MILES INCLUDING A RAILROAD CROSSING



- CONVENTIONAL SIGNS**
- COUNTY LINE
 - TOWN LINE
 - LIMITS OF ACCESS
 - POINT OF ACCESS
 - FENCE LINE
 - STONE WALL
 - TRAVELED WAY
 - GUARD RAIL
 - RAILROAD
 - SURVEY LINE
 - CULVERT
 - POWER POLE
 - TELEPHONE POLE
 - THESIS
 - PROPERTY LINE
 - ROW TAKING LINE
 - SLOPE RIGHTS
 - TOP OF CUT
 - TOE OF SLOPE

NOTES
1) Existing pavement sta 21+00-27+00 to be scarified and left in place. Payment to be made under Item 608.15 Power Grader Rental



APPROVED: *[Signature]*
ROW DIRECTOR
DATE: 3-13-75

SUBMITTED BY ORDER OF THE STATE HIGHWAY BOARD

APPROVED: *[Signature]* DATE: 3-13-75
E. W. DICKINSON
DEPARTMENT OF TRANSPORTATION
FEDERAL HIGHWAY ADMINISTRATION

**STATE OF VERMONT
DEPARTMENT OF HIGHWAYS**

TOWN OF: SHELDON
DOT NO.: CV 247 671J
RTE NO.: 105
SURV STA.: 7.05

DESIGNED BY: STEVENS
DATE: 1/75

DRAWN BY: []
DATE: []

CHECKED BY: []
DATE: []

PROJECT: SHELDON
PROJ. NO.: RRS 0005(3)