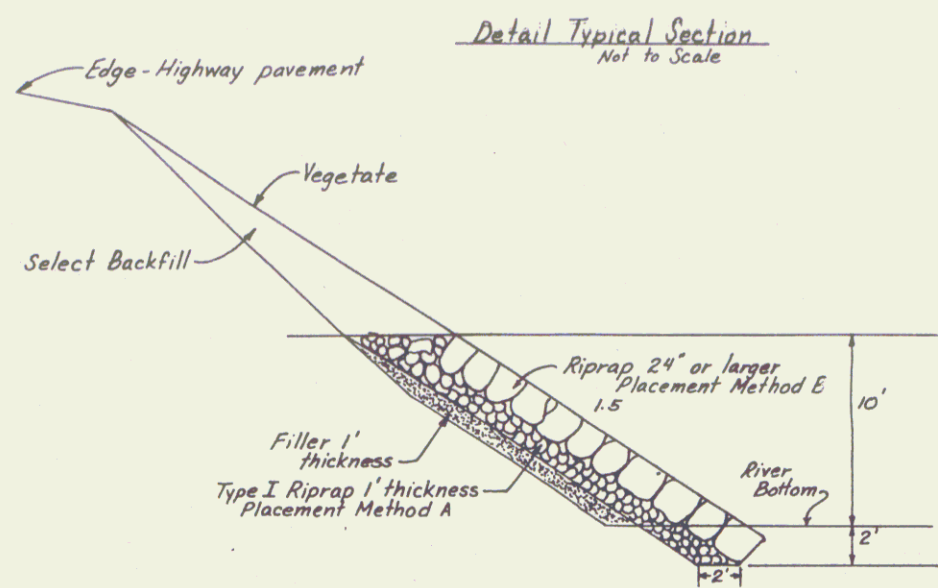


STATE OF VERMONT
AGENCY OF TRANSPORTATION

R.O.W. PLANS

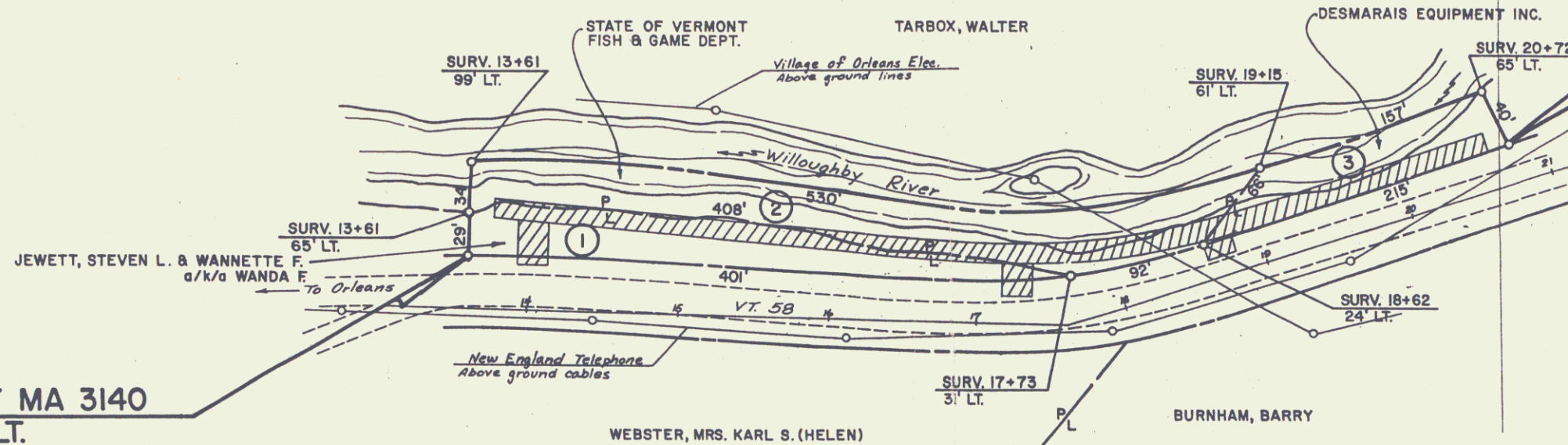
TOWN OF BARTON
Project: MA 3140
Pin # 01R207
Route: VT 58
Date: 4/15/1981



See Construction Plans for details of Placement Methods

MP 0.791
BEGIN R.O.W. PROJECT MA 3140
SURV. STA. 13+61 36' LT.

MP 0.926
END R.O.W. PROJECT MA 3140
SURV. STA. 20+77 25' LT.

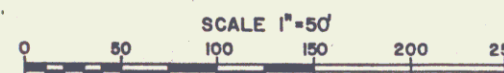


Jewitts signed a Warranty Deed of Easement that conveyed "such right and easement as the public have the right to condemn and take for the purposes of a highway on, beneath and above that certain land.....described as follows:....."

Being Parcel No. 1 consisting of an easement for constructing, maintaining and servicing a highway in an area of 0.19 acre, more or less, located left of and between approximate survey stations 13+61 and 17+73 of the survey centerline of highway project Barton MA 3140 as shown on page 1 of the plans of said highway project as filed on April 17, 1981 in the office of the Clerk of the Town of Barton."

ARCEL NO.	GRANTOR	BEGINNING STA.	ENDING STA.	TAKE	REM.	RIGHTS	TITLE DATE	TOWN RECORDED	BK NO.	PG NO.	REMARKS
1	JEWETT, STEVEN L. & WANNETTE F. A/K/A WANDA F.	SURV. 13+61 LT.	SURV. 17+73 LT.	0.19 A±			WDOE	BARTON			
2	STATE OF VERMONT FISH & GAME DEPT.	SURV. 13+61 LT.	SURV. 19+15 LT.	0.42 A±			LTR. OF AUTH.	BARTON			
3	DESMARAIS EQUIP. INC.	SURV. 18+62 LT.	SURV. 20+77 LT.	0.16 A±			WDOE	BARTON			
4	NEW ENG. TEL. & TEL. VILL. OF ORLEANS ELECTRIC										UTILITY UTILITY

APPROVED: *[Signature]* DATE 4-15-81
CHIEF OF PLANS & TITLES



VERMONT AGENCY OF TRANSPORTATION
DISTRICT NO. 9 CRITICAL AREA TREATMENT
NORTHERN VT. R.C. & D. PROJECT
SITE 3 WILLOUGHBY RIVER

I believe this symbol is for rip rap.

APR 16 1981

SUBMITTED BY ORDER OF THE STATE TRANSPORTATION BOARD

APPROVED: *[Signature]* DATE: 4/15/81
DIR. OF ENGINEERING AND CONSTRUCTION

APPROVED: *[Signature]* DATE: 4/15/81
CHIEF OF PROPERTY ADMINISTRATION

BARTON MA3140

SHEET 1 OF 1