

STATE OF VERMONT
DEPARTMENT OF HIGHWAYS



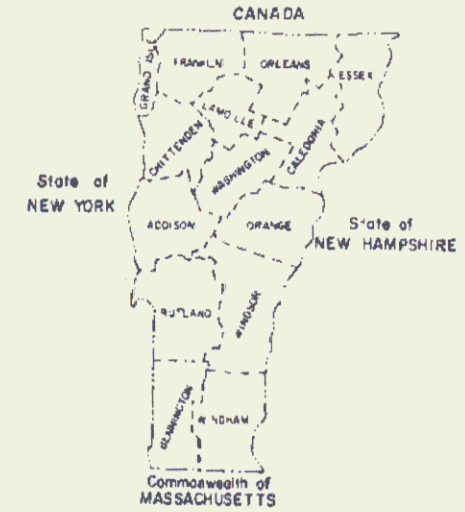
PROPOSED IMPROVEMENT
BRIDGE PROJECT

TOWN OF CORINTH
COUNTY OF ORANGE

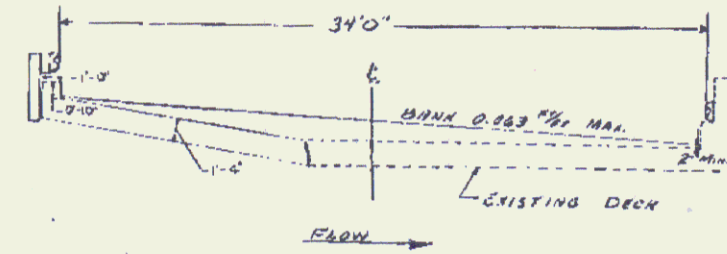
ROUTE NO: VT 25 BRIDGE NO: B11

PROJECT LOCATION: BEGINNING AT A POINT 450.8 FEET WESTWESTLY OF THE INTERSECTION OF VT 25 AND STATE RD # 1, SAID SA# 1 LEADING TO EAST CORINTH AND EAST TOPSHAM, AND CONTINUING ON VT 25 NORTHWESTLY FOR A DISTANCE OF 950.3 FEET.
PROJECT DESCRIPTION: WIDENING BRIDGE # 11, ON THE WESTERN SIDE, TO 34 FEET FACE TO FACE OF GUARDRAILS AND PERFORMING THE REQUIRED APPROACH WORK.

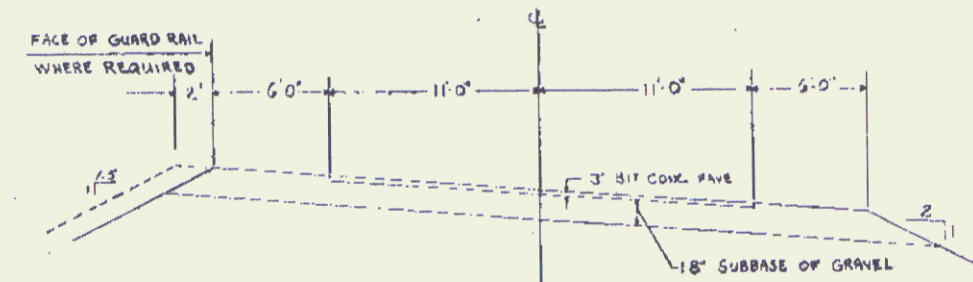
LENGTH OF STRUCTURE: 18 FEET
LENGTH OF PARTICIPATION ROADWAY: 932 FEET
LENGTH OF NON-PARTICIPATION ROADWAY: 0 FEET
LENGTH OF PROJECT: 950 FEET



LOCATION MAP
(TRACED FROM COUNTY MAP)



TYPICAL BRIDGE SECTION
SCALE 1" = 5'



TYPICAL ROADWAY SECTION
SCALE 1" = 5'

GENERAL NOTES:

CONVENTIONAL SIGNS

COUNTY LINE	---
TOWN LINE	- - - -
LIMITS OF ACCESS	- - - - X
POINT OF ACCESS	X
FENCE LINE	-----
STONE WALL	-----
TRAVELED WAY	-----
GUARD RAIL	-----
RAILROAD	-----
SURVEY LINE	-----
CULVERT	-----
POWER POLE	○
TELEPHONE POLE	○
TREES	○
FA CONST IDENTIFICATION SIGNS	▲
PROPERTY LINE	-----
ROW TAKING LINE	-----
SLOPE RIGHTS	○ SR ○
TOP OF CUT	△
TOE OF SLOPE	○

MP 2.163-2.362

Pin # 01R176

Date 8/9/1977

SUBMITTED BY ORDER OF THE STATE HIGHWAY BOARD	
APPROVED: _____	DATE: _____
CHIEF ENGINEER	
CORINTH	
VT 25 OVER PIKE HILL BROOK	
PROJECT: VT DMA 6756	
SHEET 1 OF 3 SHEETS	