

INDEX OF SHEETS

1. TITLE SHEET
2. TYPICAL CROSS SECTION OF IMPROVEMENT (12" Bituminous Concrete Pavement)
3. QUANTITY SHEET (ITEMS AND DRAINAGE)
4. EARTHWORK SHEET
- 5-6. RIGHT-OF-WAY DETAIL SHEETS
- 7-11. PLAN AND PROFILE SHEETS
12. BRIDGE 1 OF 9 (PLAN)
13. BRIDGE 2 OF 9 (BORING LOG AND ELEVATION)
14. BRIDGE 3 OF 9 (ABUTMENT #1 DETAILS)
15. BRIDGE 4 OF 9 (ABUTMENT #2 DETAILS)
16. BRIDGE 5 OF 9 (SUPERSTRUCTURE DETAILS)
- 17-18. BRIDGE 6-7 OF 9 (STEEL SCHEDULE)
- 19-20. BRIDGE 8-9 OF 9 (CHANNEL SECTIONS)
21. STANDARD SHEET B-1 (BANKING TABLES)
22. STANDARD SHEET B-5 (TYPICAL SLOPE GRADING)
23. STANDARD SHEET C-1 (CURBS)
24. STANDARD SHEET D-2 (CRP HEADWALLS)
25. STANDARD SHEET E-2 (BARRICADES, SIGNS, AND LIGHTS)
26. STANDARD SHEET F-31 (FEDERAL AND CONSTRUCTION IDENTIFICATION SIGNS)
27. STANDARD SHEET G-3 (THREE CABLE GUARD RAIL)
28. STANDARD SHEET G-4 (MARKER POSTS, GUIDE POSTS)
29. STANDARD SHEET J-1 (PROJECT MARKERS, BOUNDARY MARKERS)
- 30-31. CROSS SECTION SHEETS
- 22-A. STANDARD SHEET B-10 (EMBANKMENT ON A SLOPE)
- 22-B. STANDARD SHEET B-11 (SLOPE STABILIZATION)

**STATE OF VERMONT
DEPARTMENT OF HIGHWAYS**

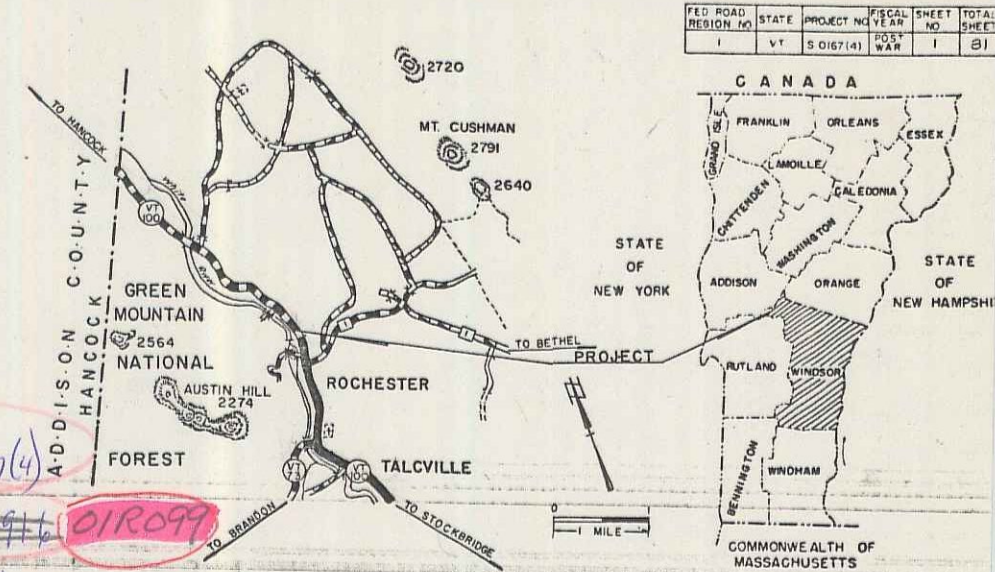
PROPOSED IMPROVEMENT

**TOWN OF ROCHESTER
COUNTY OF WINDSOR
VERMONT ROUTE # 100
STOCKBRIDGE-HANCOCK ROAD**

FEDERAL AID - SECONDARY PROJECT
BEGINNING AT A POINT APPROXIMATELY 2.88 MILES SOUTH OF THE HANCOCK-ROCHESTER TOWN LINE AND EXTENDING NORTHERLY 0.066 MILES.

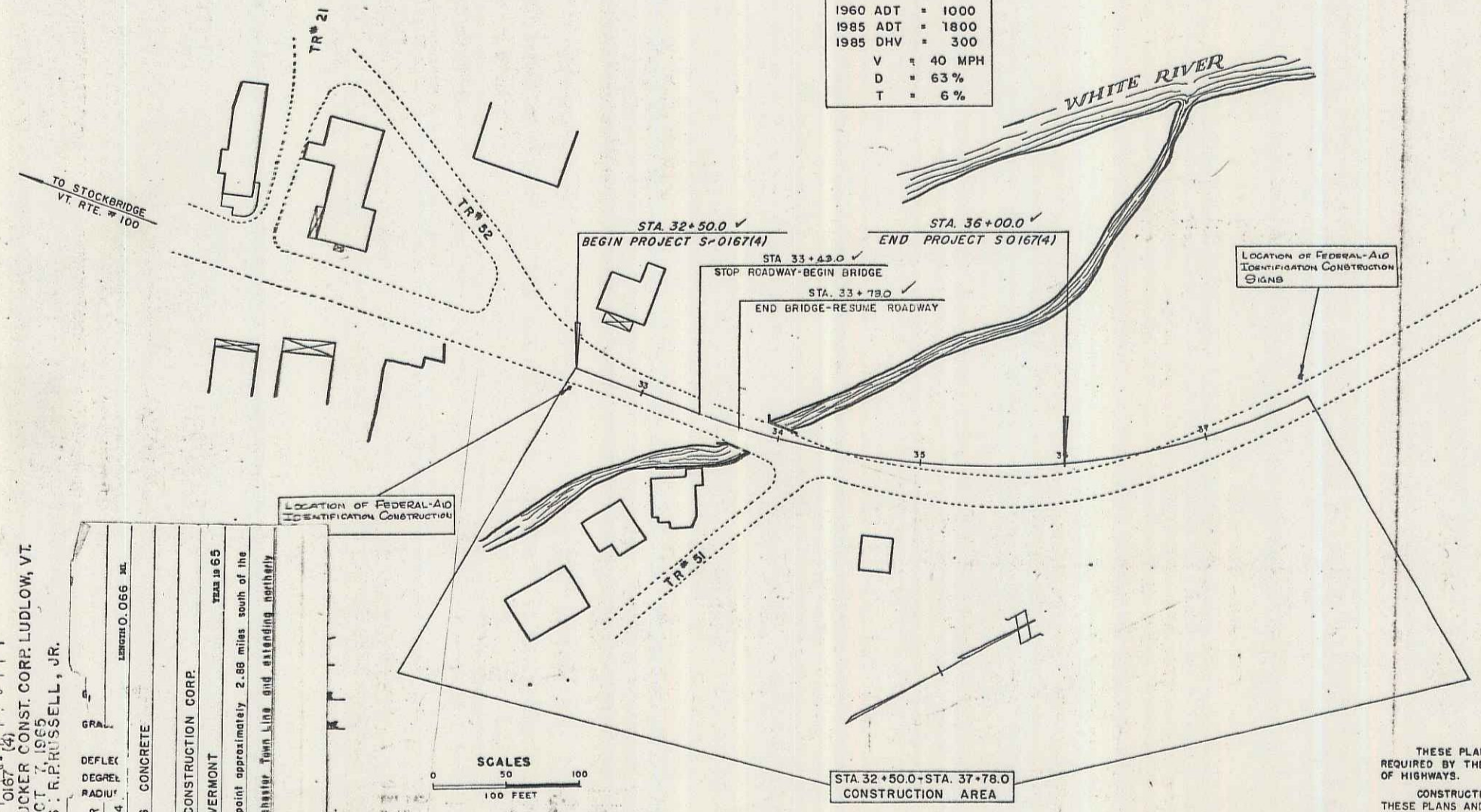
LENGTH OF ROADWAY 320.0 FEET = 0.061 MILES
LENGTH OF BRIDGE 30.0 FEET = 0.005 MILES
LENGTH OF PROJECT 350.0 FEET = 0.066 MILES

1960 ADT = 1000
1985 ADT = 1800
1985 DHV = 300
V = 40 MPH
D = 63%
T = 6%



BENCH MARKS BASED ON ASSUMED ELEVATIONS

SHEETS ADDED IN FINALS
1 FINAL EARTHWORKS
30-A & 31-A REVISED X SECTIONS



MP 5.47 - 5.57
RIGHT-OF-WAY DIVISION
TOWN FILE
PERPETUAL
Rate of 1/4100
(To Be Returned To R.O.W. Division)

PROJECT NAME & NUMBER	TYPE	PAYMT	AREA
ROCHESTER S-0167(4)	BITUMINOUS CONCRETE		1031 S.Y.
RECORD PLANS			
MATERIALS			
SUBBASE OF GRAVEL - MARTIN PIT, ROCHESTER, VERMONT.			
ASPHALT - HAMILLE, EVERETT, MASSACHUSETTS.			
SAND - SEAVERY PIT, ROCHESTER, VERMONT.			
BIT. CONC. - L.M. PIKE & SON PLANT, FLORENCE, VERMONT.			
CONCRETE - J.P. CARRARA PLANT, RUTLAND, VERMONT.			
REIN. STEEL - BETHLEHEM STEEL CORP., ALBANY, NEW YORK.			
METAL PIPE - NORTHEASTERN CULVERT CORP., WESTMINSTER, MEINE.			
EMULSION - A.H. HARRIS & SON, INC., HYDE PARK, MASS.			
GUARD & BRIDGE RAIL - S.T. GRISWOLD & CO., INC., WILLISTON, V.			
GRANITE CURB - ROCK OF AGES COFR., BARRE, VERMONT.			
CONTRACTOR: TUCKER CONST. CORP., LUDLOW, VT.	CONTRACT DATED: MARCH 30, 1965		
RESIDENT ENGINEER: D. MAYO	STARTED: MAY 18, 1965		
RECORD PLANS: R.R. RUSSELL, JR.	COMPLETED: OCT 7 1965		
	ACCEPTED: OCT 7 1965		

CONVENTIONAL SIGNS


COUNTY LINE	---
TOWN LINE	---
FENCE LINE	---
STONE WALL	---
UNFENCED PROPERTY	---
GUARD RAIL	---
TRAVELED WAY	---
RAILROAD	---
RETAINING WALL	---
CENTER LINE	---
SURVEY LINE	---
CULVERT	---
DROP INLET	---
TROLLEY POLE	---
POWER POLE	---
TELEPHONE	---
TREES	---
HEDGE	---

ROCHESTER S-0167(4)
CONTRACTOR: TUCKER CONST. CORP., LUDLOW, VT.
RECORD PLANS: R.R. RUSSELL, JR.

PROJECT: ROCHESTER
NUMBER: S-0167(4)
TYPE: BITUMINOUS CONCRETE

CONTRACTOR: TUCKER CONSTRUCTION CORP.
LUDLOW, VERMONT

Location Beginning at a point approximately 2.88 miles south of the HANCOCK-HANCOCK TOWN LINE and extending northerly 0.066 miles.



APPROVED: [Signature] ASST. CHIEF ENGINEER DATE: 1/19/65	APPROVED: [Signature] SECONDARY ENGINEER DATE: 1/19/65	APPROVED: [Signature] CONSTRUCTION ENGINEER DATE: 1/19/65	APPROVED: [Signature] BRIDGE ENGINEER DATE: 1/19/65	APPROVED: [Signature] DISTRICT ENGINEER DATE: 1/19/65	APPROVED: [Signature] HIGHWAY ENGINEER DATE: 1/19/65	APPROVED: [Signature] CHIEF ENGINEER DATE: 1/19/65
---	---	--	--	--	---	---

THESE PLANS ARE SUBJECT TO SUCH REVISIONS AS MAY BE REQUIRED BY THE BUREAU OF PUBLIC ROADS OR THE COMMISSIONER OF HIGHWAYS.

CONSTRUCTION IS TO BE CARRIED ON IN ACCORDANCE WITH THESE PLANS AND THE STANDARD SPECIFICATIONS FOR HIGHWAY AND BRIDGE CONSTRUCTION, DATED APRIL 1964, AS APPROVED BY THE BUREAU OF PUBLIC ROADS ON OCTOBER 12, 1964, INCLUDING ALL SUBSEQUENT APPROVED REVISIONS AND SUCH REVISED SPECIFICATIONS AND SPECIAL PROVISIONS AS ARE INCORPORATED IN THESE PLANS.

NOTE: ANY FURTHER INFORMATION CONCERNING FINAL CONTRACT DETAILS OR RECORD PLANS RELATIVE TO THIS PROJECT SHOULD BE OBTAINED EITHER THE FIELD OFFICE OR THE DISTRICT OFFICE.

DEPARTMENT OF COMMERCE BUREAU OF PUBLIC ROADS	
APPROVED	DATE
DIVISION ENGINEER	
PROJECT S NO. 0167(4)	
SHEET 1 OF 31 SHEETS	