INDEX OF SHEETS

TOWN OF CAMBRIDGE
COUNTY OF LAMOILLE

VERMONT ROUTE 15

BEGINNING AT A POINT APPROXIMATELY MILES WESTERLY OF THE CAMBRIDGE-JOHNSON TOWN LINE AND EXTENDING EASTERLY MILES.

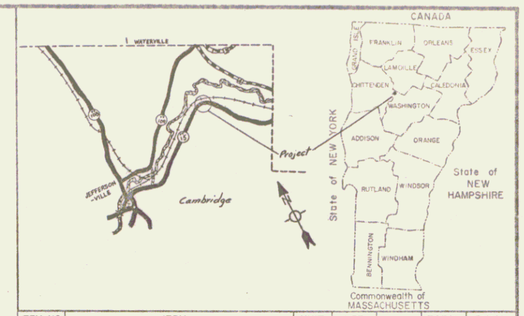

ITEM NO.	ITEM	UNIT	NET		TOTAL	FINAL

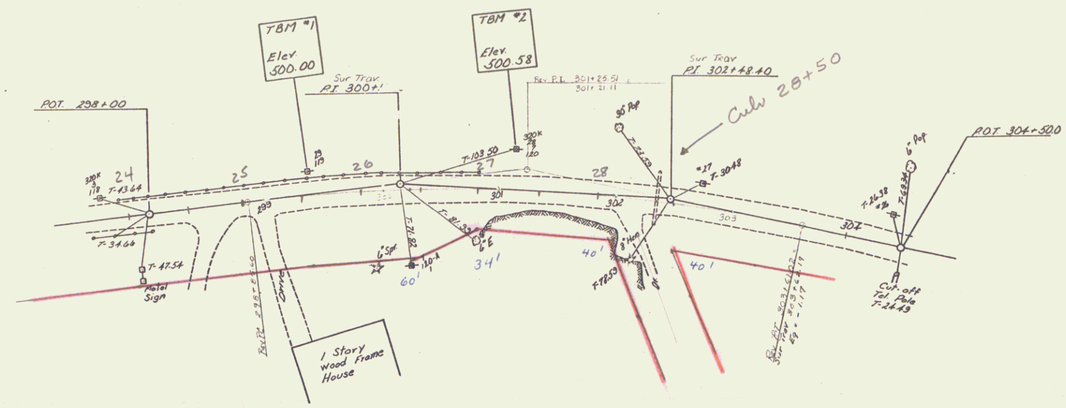

CONVENTIONAL SIGNS

COUNTY LINE
TOWN LINE
LIMITS OF ACCESS
POINT OF ACCESS
FENCE LINE
STONE WALL
TRAVELED WAY
GUARD RAIL
RAILROAD
SURVEY LINE
CULVERT
POWER POLE
TELEPHONE POLE
TREES
PROPERTY LINE
R.O.W. TAKING LINE
SLOPE RIGHTS
TOP OF CUT
TOE OF SLOPE

ROW Sheet #6 FAP 24 (Cont. 2)

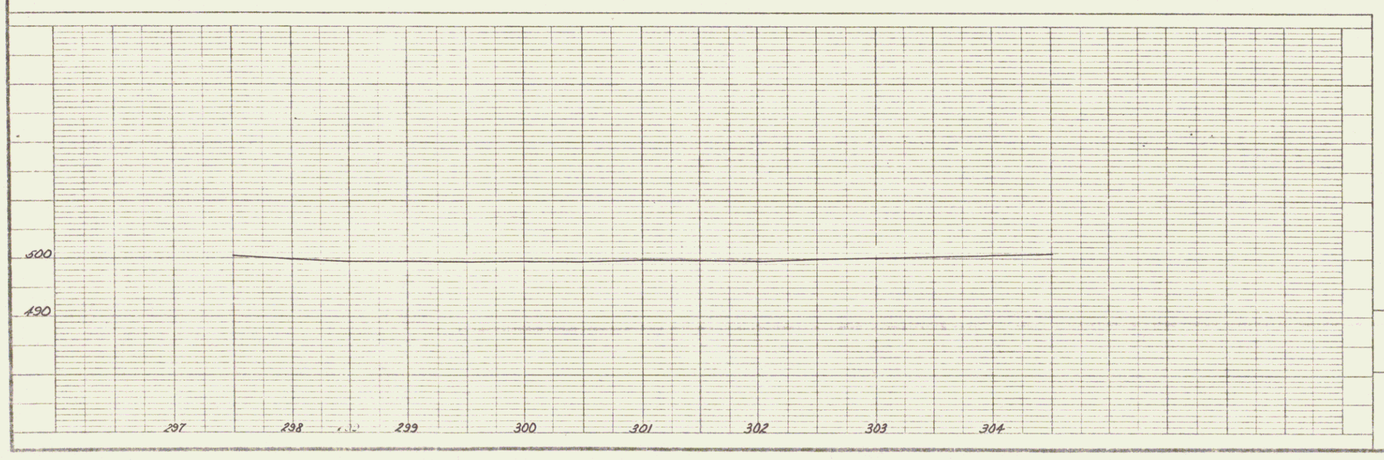

TYPICAL SECTION

SUBMITTED BY ORDER OF THE STATE HIGHWAY BOARD

APPROVED _____ DATE _____
CHIEF ENGINEER

DEPARTMENT OF TRANSPORTATION
FEDERAL HIGHWAY ADMINISTRATION

APPROVED _____ DATE _____
DIVISION ENGINEER

STATE OF VERMONT
DEPARTMENT OF HIGHWAYS

TOWN OF Cambridge RTE. NO. 15
BRIDGE NO. _____
LOG STA. _____
SURV. STA. _____

DESIGNED BY _____ DATE _____
DRAWN BY Burton DATE 3/75
CHECKED BY _____ DATE _____
Design Supervisor DATE _____

PROJECT ROS PROJ. NO. 030-2(3)

Sheet 2 of 2

5.7 miles E of Westford T/L 5.7 Log 300+90

51

2