

INDEX OF SHEETS

- Title Page, Typical, Summary of Items, Plans Profile
- X-Sections

ALL DRIVES AS INDICATED ON PLANS ARE SUBJECT TO PERMITS PURSUANT TO TITLE 19, SECTION 43, V.S.A.

TOWN OF CAMBRIDGE
COUNTY OF LAMOILLE

VERMONT ROUTE 15

BEGINNING AT A POINT APPROXIMATELY 4.121 MILES WESTERLY OF THE CAMBRIDGE-JOHNSON TOWN LINE AND EXTENDING EASTERLY 0.038 MILES. LENGTH OF ROADWAY 198 FEET = 0.038 MILES

TRAFFIC DATA	
1975 ADT	2900
DHV	405
D	57
T	12
ACCIDENTS (5 YEARS)	3
DESIGN SPEED	50
SIGHT DISTANCE:	
ORIGINAL	450'
FINAL	700'

CONVENTIONAL SIGNS

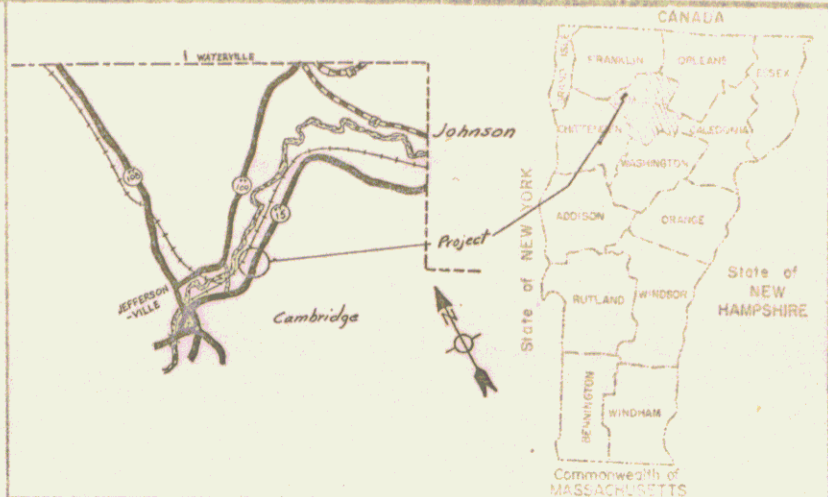
- COUNTY LINE
- TOWN LINE
- LIMITS OF ACCESS
- POINT OF ACCESS
- FENCE LINE
- STONE WALL
- TRAVELED WAY
- GUARD RAIL
- RAILROAD
- SURVEY LINE
- CULVERT
- POWER POLE
- TELEPHONE POLE
- TREES
- PROPERTY LINE
- R.O.W. TAKING LINE
- SLOPE RIGHTS
- TOP OF CUT
- TOE OF SLOPE

Parcel no. 1
Charles H. Wells Jr. & Patresia K. Wells (H&W)
Sta. 300+70Rt. - 302+10Rt.
Slope (P) 0.08A± (3600Sq. ft.±)

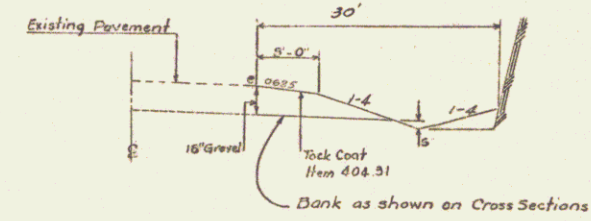
Wells, Charles H. Jr. & Patresia K. (H&W)
MP 5.712
Sta. 300+25
BEGIN PROJECT
RO3 030-2(3)
MP 5.750
302+23
END PROJECT
RO5 030-2(3)

Office Elevation
Δ 19° 01' Rt.
D 4'
R 1432.40
T 239.92
L 475.42
E 19.95
Bank as shown

Spaulding, Walter & Phyllis

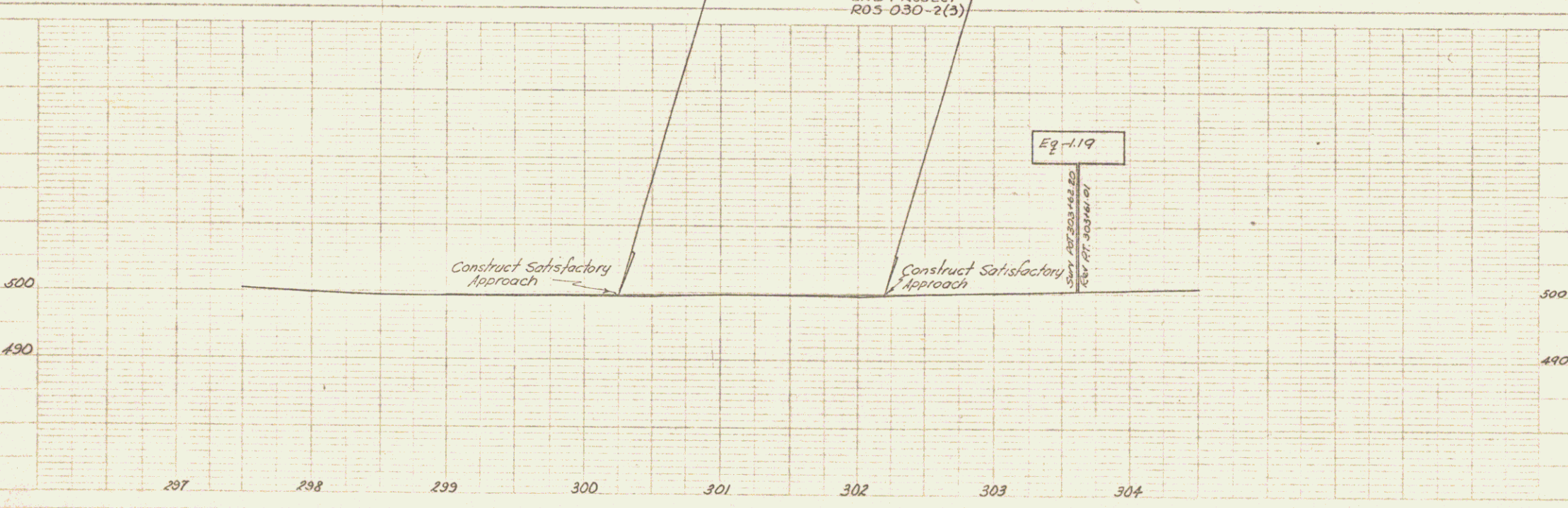


ITEM NO.	ITEM	UNIT	NET	ROUNDING	TOTAL	FINAL
201.10	Clearing & Grubbing (Individual Trees & Shrubs)	L.S.	1	1	1	
203.15	Common Excavation	C.Y.	143	7	150	
203.16	Solid Rock Excavation	C.Y.	1331	3	1334	
203.30	Earth Borrow	C.Y.	100	Est.	100	
204.20	Trench Excav. of Earth	C.Y.	12	8	20	
204.21	Trench Excav. of Rock	C.Y.	6	9	15	
301.15	Subbase of Gravel	C.Y.	129	1	130	
404.31	Bituminous Surface Treatment, Type III	GAL	70	0	70	
406.25	Bituminous Concrete Pavement	RDW	30	Est.	30	
607.10	Roadway Patrol Maintenance	HR	8	Est.	8	
630.10	Uniformed Traffic Officer	HR	10	Est.	10	
651.10	Seed	L.B.	30	Est.	30	
651.15	Fertilizer	L.B.	250	Est.	250	
651.25	Hay Mulch	TON	1	Est.	1	
602.15	C.R.M.	C.Y.	10	0.2	2	
601.159	Corr. Galv. Metal Pipe (.064)	L.F.	32	-	32	



TYPICAL SECTION

PROJECT CONSISTS OF REMOVING ROADSIDE LEDGE



APPROVED: *[Signature]* DATE: 6-20-75
R.O.W. DIRECTOR

SUBMITTED BY ORDER OF THE STATE HIGHWAY BOARD

APPROVED: *[Signature]* DATE: 4/6/75
STATE ENGINEER

DEPARTMENT OF TRANSPORTATION
FEDERAL HIGHWAY ADMINISTRATION

APPROVED: _____ DATE: _____
DIVISION ENGINEER

STATE OF VERMONT
DEPARTMENT OF HIGHWAYS

TOWN OF Cambridge RTE NO. 15
BRIDGE NO. _____
LOC. STA. 301+85 to 303+84
SURV. STA. _____

RECEIVED BY: *[Signature]* DATE: 3/75
DRAWN BY: *[Signature]* DATE: 3/75
CHECKED BY: *[Signature]* DATE: _____

Pin # 01R052

Sheet Of 2

51