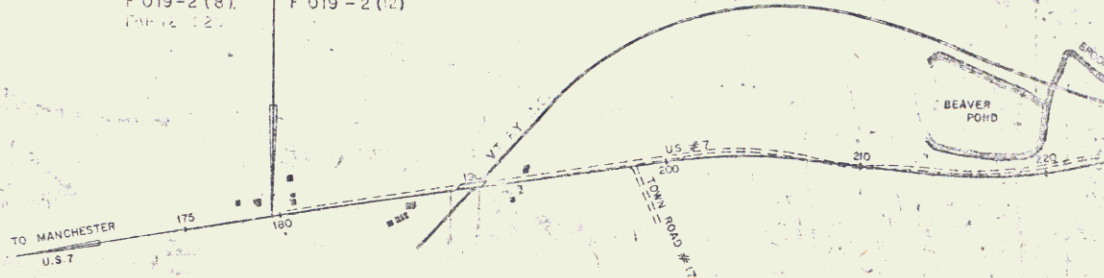


STA 179+50 MP 3.315

END PROJECT F 019-2 (8)
BEGIN PROJECT F 019-2 (12)




CONVENTIONAL SIGNS

- R.O.M. LINE
- COUNTY LINE
- TOWN LINE
- FENCE LINE
- STONE WALL
- UNFENCED PROPERTY
- GUARD RAIL
- TRAVELED WAY
- RAILROAD
- RETAINING WALL
- CEATH LINE
- SURVEY LINE
- GULVERT
- DROP BRIST
- TROLLEY POLE
- UTILITY POLE
- TELEPHONE POLE
- TRACES
- WATER
- SLOPE RIGHTS


- CON
- UR
- DEF
- DES
- W
- TAL
- LEM
- EX
- L PO
- PO
- PO
- PO
- PO

100' x 100'
Bridge
10/15/64



APPROVED *[Signature]*
ASST. CHIEF ENGINEER
DATE 10/15/64

UNITED STATES
GEOLOGICAL SURVEY
WATER RESOURCES DIVISION
WASHINGTON, D. C. 20540



176

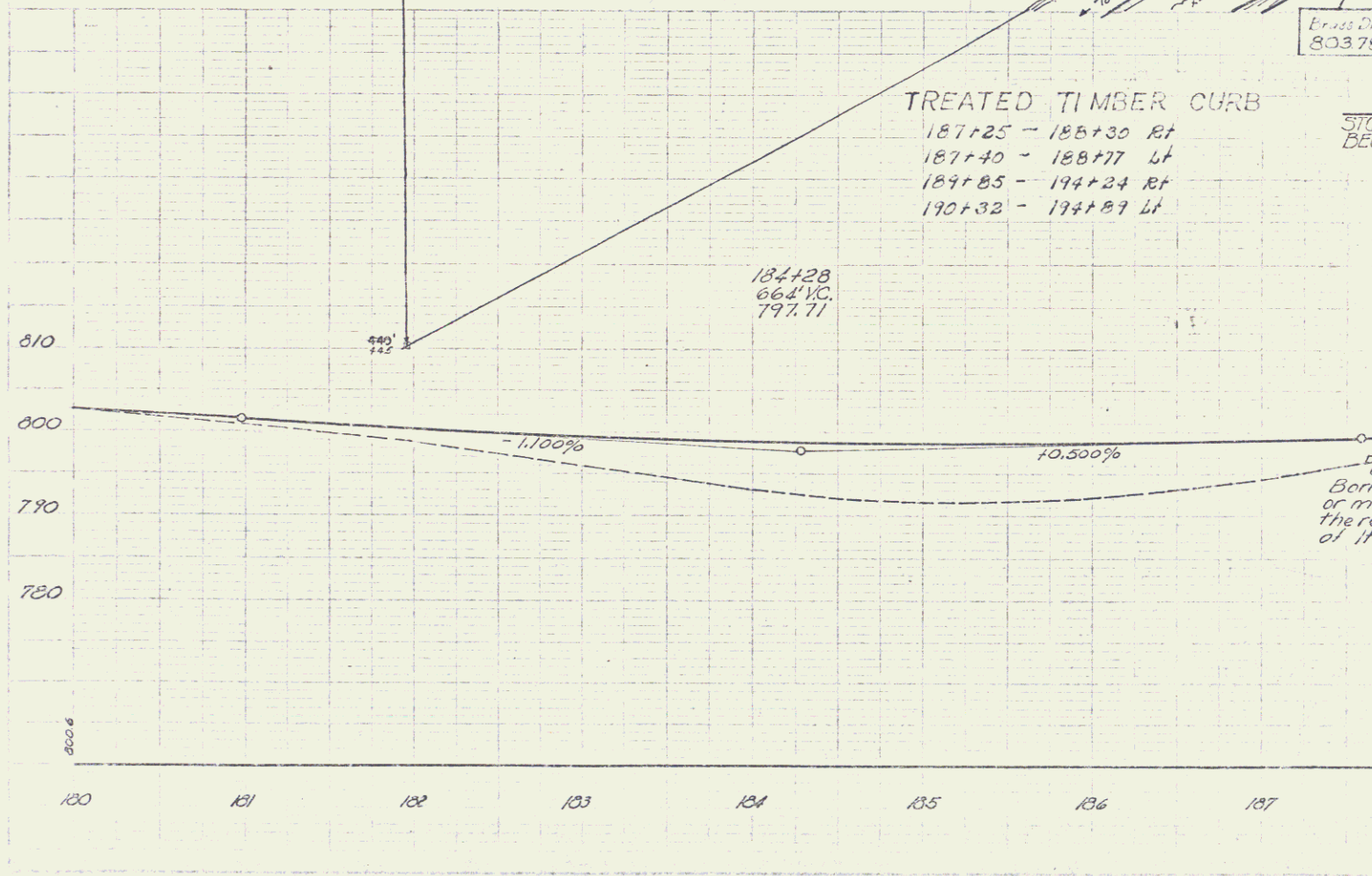
177

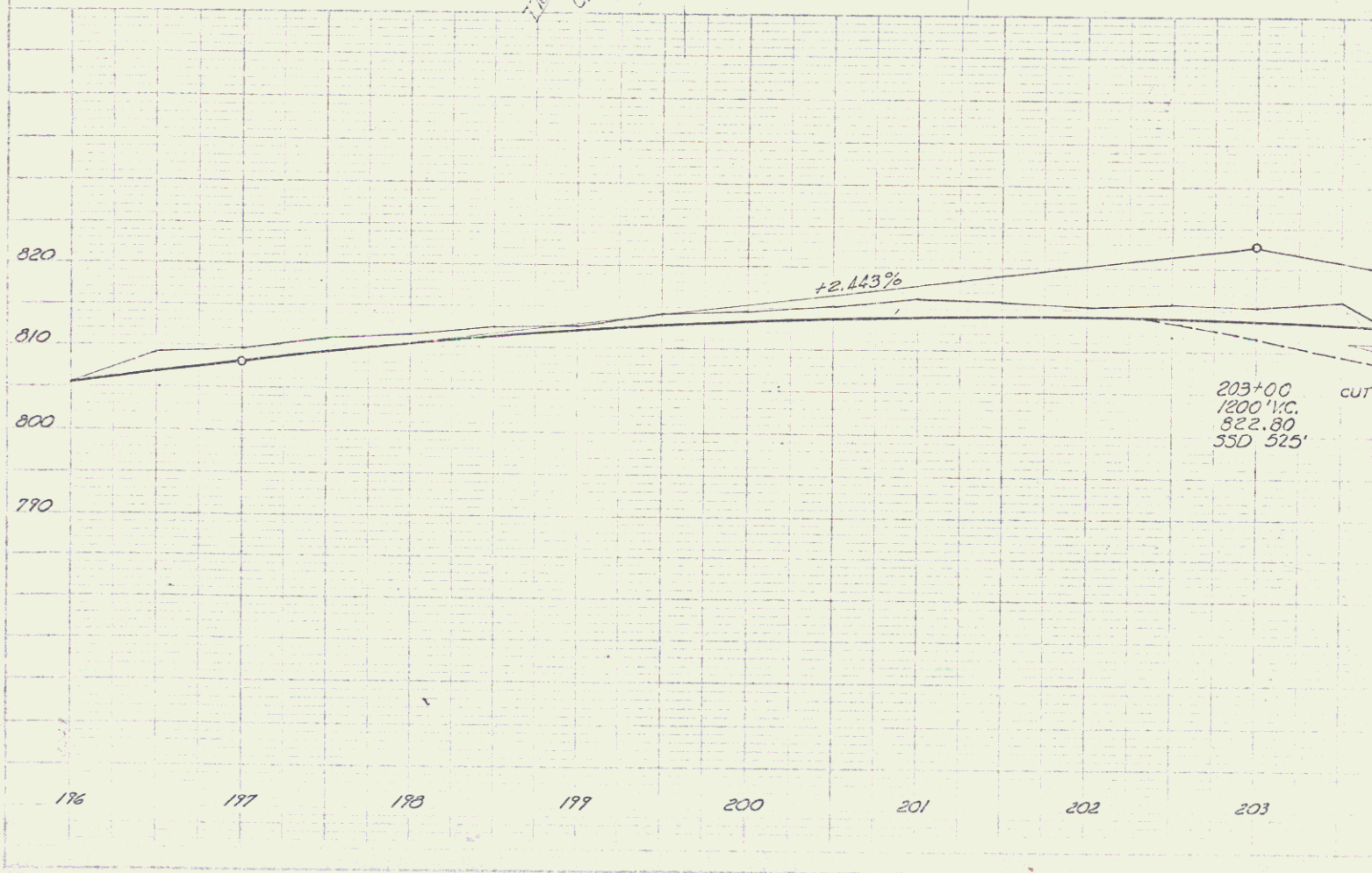
TREATED TIMBER CURB

- 187+25 - 188+30 Rt
- 187+40 - 188+77 Lt
- 189+85 - 194+24 Rt
- 190+32 - 194+89 Lt

STC
BEC

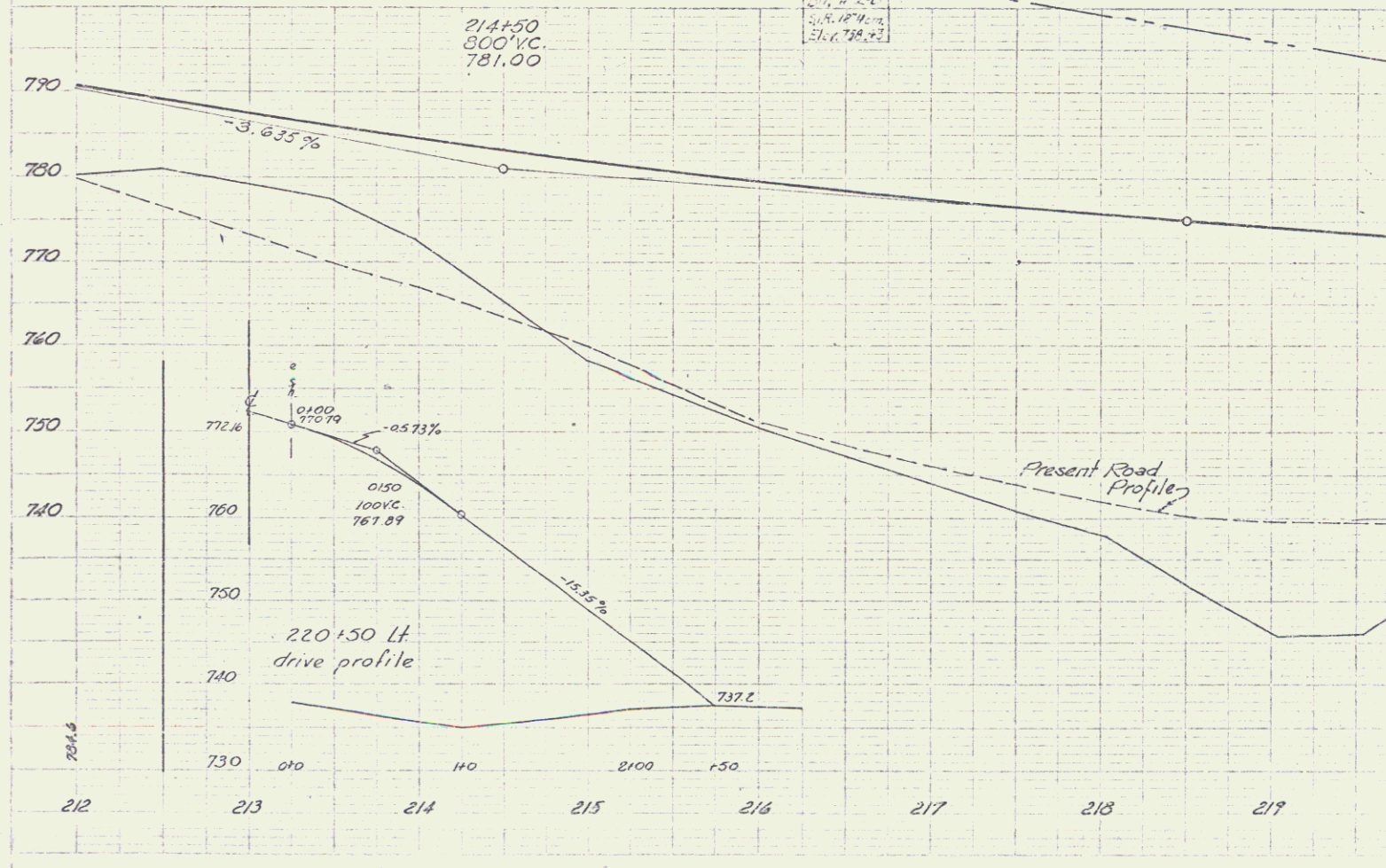
184+28
664' VC.
797.71

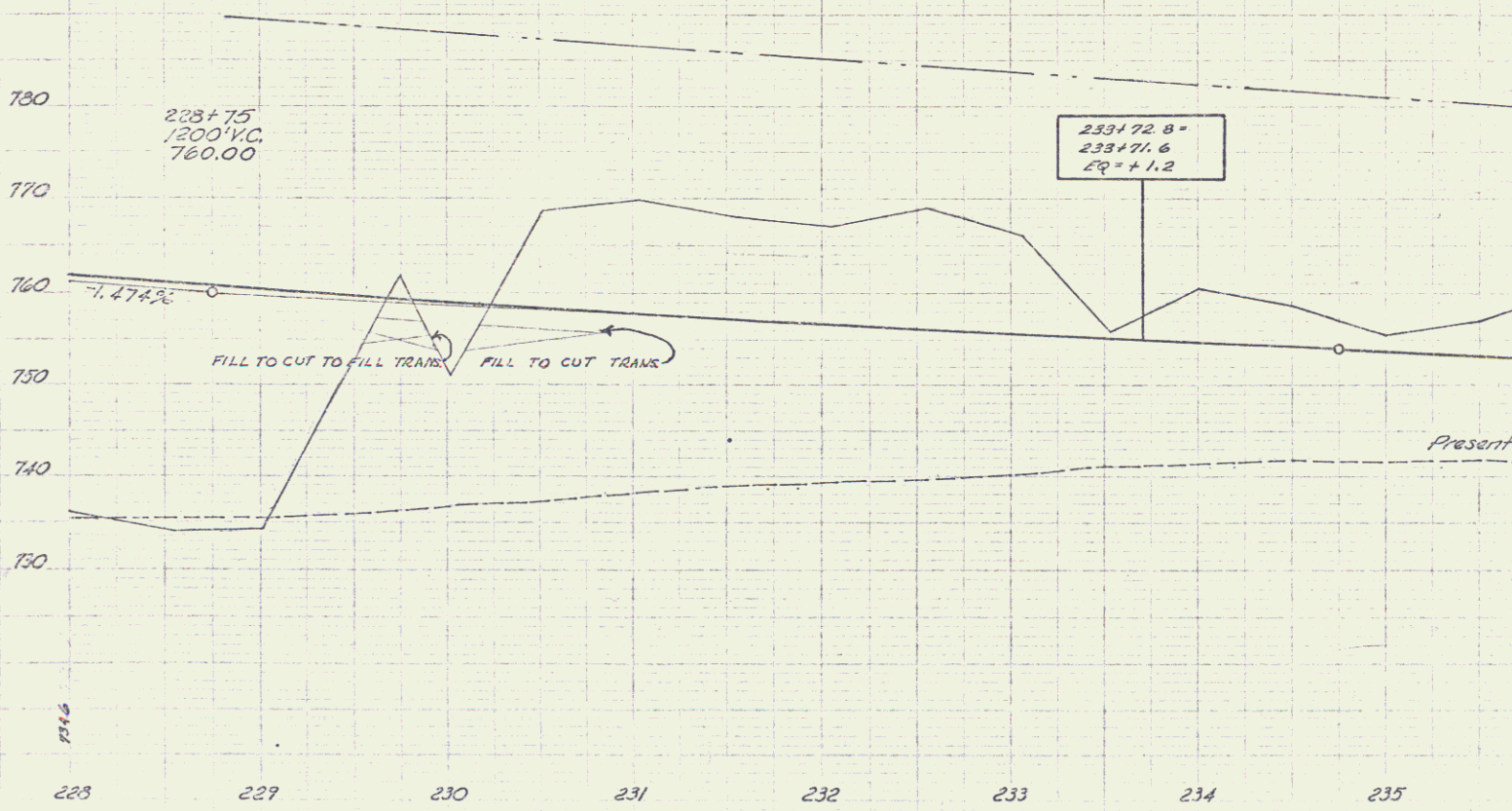


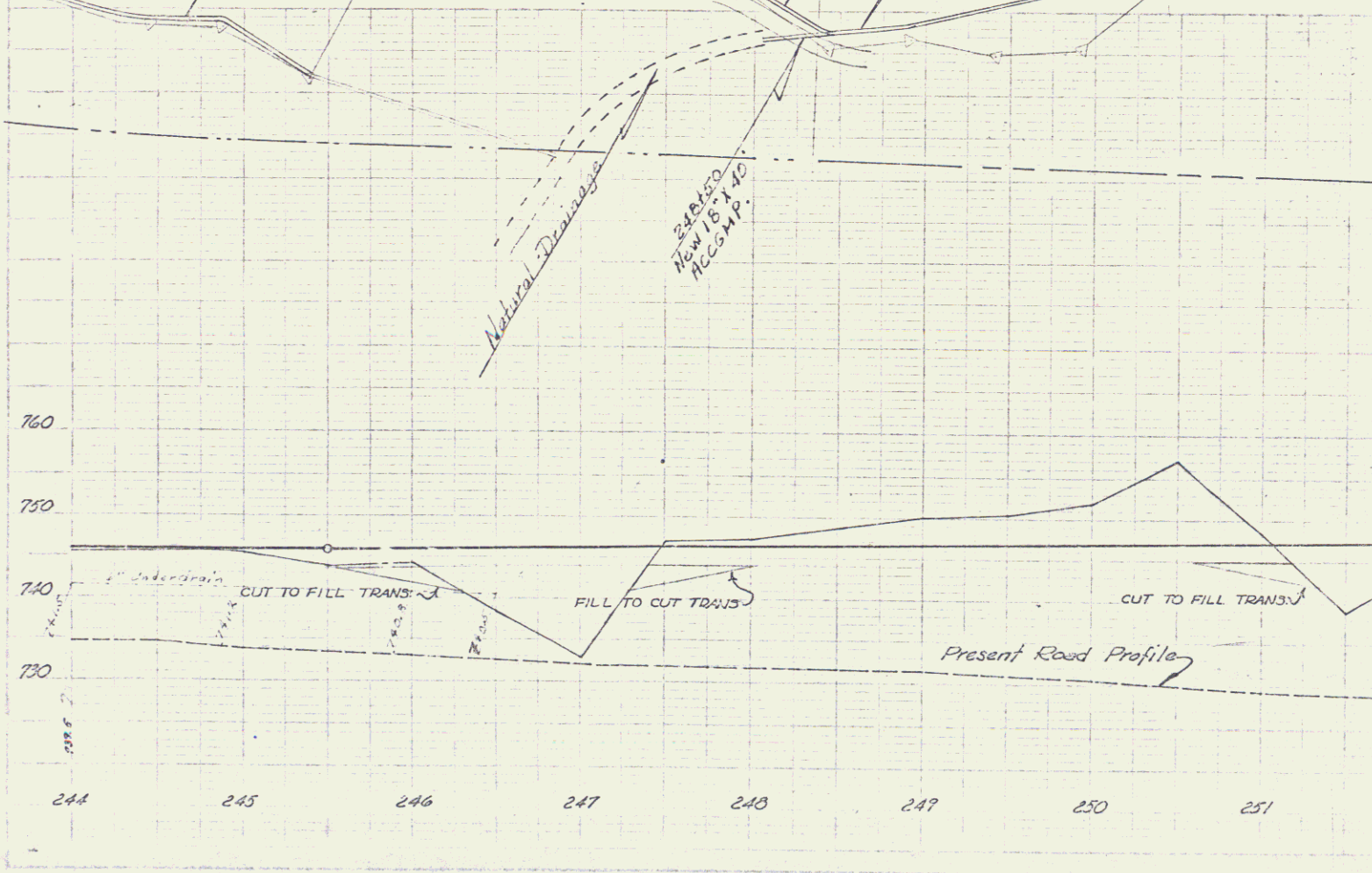


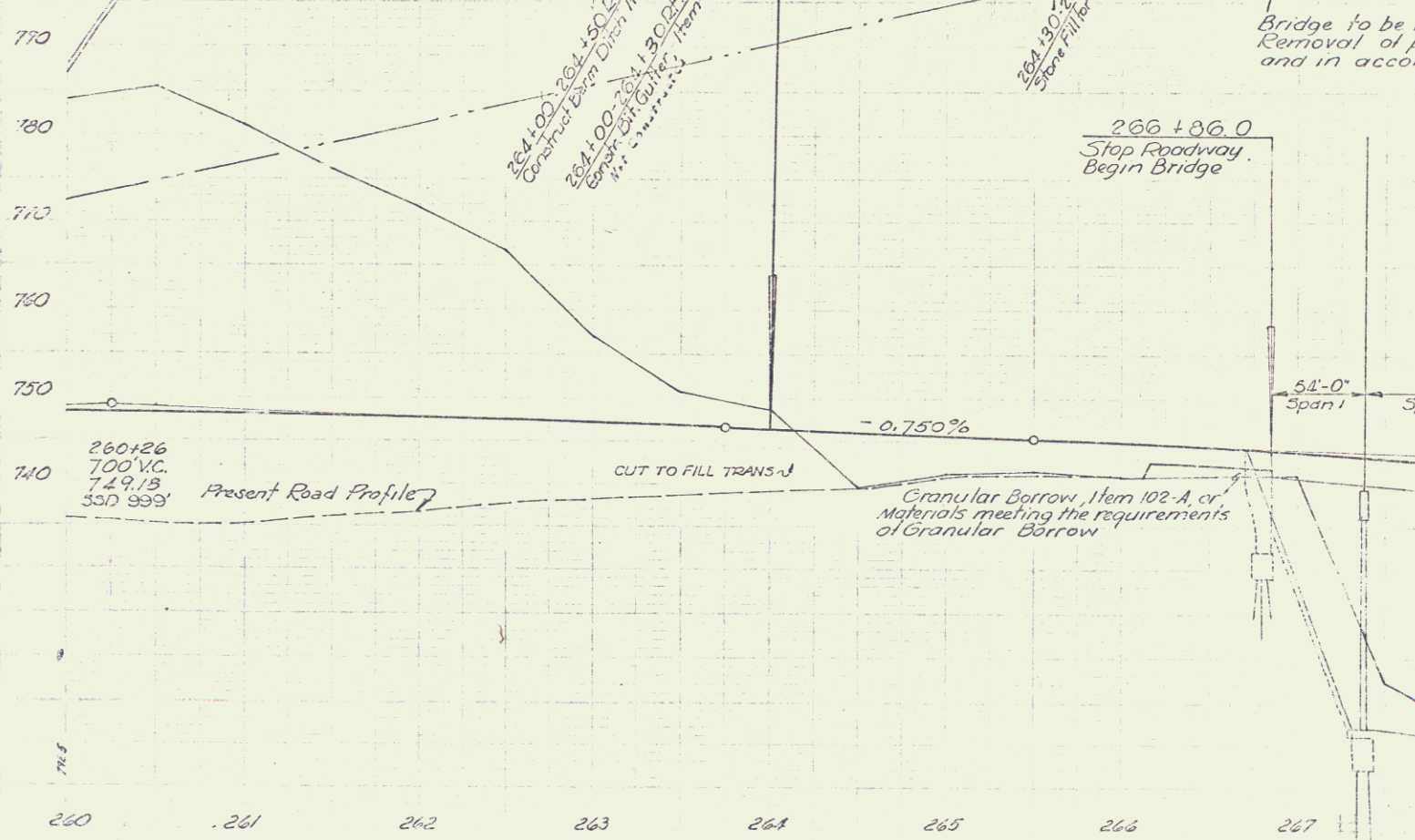
CUT

CUT









100165 (NON-GOV'T PART.)
 Install New 3/4" x 3/4" Brass Copper Tube, Item 593
 Install New Sleeve for Water Pipe Under Road, Item 431
 Excav. to be paid for as Trench Excav. of Earth, Item 103-A

100165 (NON-GOV'T PART.)
 Install New 3/4" x 3/4" Brass Copper Water Tube, Item 593
 Install New Sleeve for Water Pipe Under Roadway, Item 431
 Excav. to be paid for as Trench Excav. of Earth, Item 103-A

PARCEL 8C
 GRANTOR FRED J. & ANNA S. HARWOOD
 STATIONS 484+69 - 484+89
 TAKING 290 SQ. FT. ±
 REMAINDER 1.0 A ±
 RIGHTS CHANNEL - STA. 484+18 - 484+86 RT.
 TITLE TAKEN : WD. 8-23-64 RECORDED : DORSET BK 45 P 361 6-28-64

PARCEL 9R
 GRANTOR EZRA B. & NANCY T. LUFKIN
 STATIONS 484+89 - 485+04
 TAKING 160 SQ. FT. ±
 REMAINDER 1.25 A ±
 TITLE TAKEN WD
 RECORDED : DORSET

VAR.	VARIABLE	VARIABLE
2'-0" - 4'-0"	12'-0" - 15'-0"	12'-0" - 15'-0"

DBL TK. CT. OF BIT. MAT. W/ 8 STONE, 60% SEAL PR. TAR & DBL. SIAL. CT. OF CT. ITEM 315, MOD.

TYPICAL SECTION
 TOWN ROAD #15 485+76
 FOREST AND PARKS ROAD
 STA. 3+03 BEGIN 15" SUB-BASE OF GRAV.

720
 +0.787%

PARCEL 9
 GRANTOR EZRA B. & NANCY T. LUFKIN
 STATIONS 486+00 - 486+77
 TAKING BARN
 REMAINDER 1.25 A ±
 RIGHTS SLOPE STA 484+68 - 487+77, 488+25 - 489+20 (3500 SQ. FT.)
 TITLE TAKEN COND. 7/14/61
 RECORDED DORSET BK. 44 PG. 366-375 7/19/61

486+00
 700' V.C.
 123.70
 550' 489'

PARCEL 10A, B
 GRANTOR ROBERT C. & MARY P. CONNORS
 STATIONS 484+95 - 493+33 ±
 TAKING 0.2 A ±
 REMAINDER SLOPE STA 491+90 - 493+70 ± (1000 SQ. FT. ±)

PARCEL 10A, B
 GRANTOR ROBERT C. & MARY P. CONNORS
 STATIONS 484+95 - 493+33 ±
 TAKING 0.2 A ±
 REMAINDER SLOPE STA 491+90 - 493+70 ± (1000 SQ. FT. ±)

PARCEL 10A
 STATIONS 484+95 - 485+85 ±
 TAKING 0.2 A ±

PARCEL 10B
 SLOPE RIGHTS STA 491+00 - 492+33 ± (1000 SQ. FT. ±)
 TITLE TAKEN COND. 7/14/61
 RECORDED DORSET - BK 44 PG 366-375 - 7/19/61

PARCEL 10A
 STATIONS 484+95 - 485+85 ±
 TAKING 0.2 A ±
 RIGHTS

PARCEL 10B
 RIGHTS
 TITLE TAKEN
 RECORDED

PARCEL 8A, B
 GRANTOR FRED J. & ANNA S. HARWOOD
 STATIONS 271+00 - 484+81 ±
 TAKING 0.5 A ±
 REMAINDER 1.0 A ±
 RIGHTS SLOPE STA. 276+47 - 484+88 ± (2600 SQ. FT. ±)
 TITLE TAKEN COND. 7/14/61
 RECORDED DORSET - BK 44 - PG 366-375 - 7/19/61

PARCEL 8A
 STATIONS 271+00 - 276+47 ±
 TAKING 0.5 A ±

PARCEL 8B
 SLOPE RIGHTS STA 276+47 - 484+88 ± (2600 SQ. FT. ±)
 TITLE TAKEN COND. 7/14/61
 RECORDED DORSET - BK 44 - PG 366-375 - 7/19/61

276 277 484 485 486 487 488

55' x 10' Slab Bridge

34' x 12' Slab Bridge