

INDEX OF SHEETS

- SHEET NO.
- 1 TITLE SHEET
  - 2 TYPICAL CROSS SECTION OF IMPROVEMENT (DOUBLE TACK COAT OF REFINED TAR WITH PEA STONE SEAL, CLASS-A, ITEM 512-A)
  - 3 BANKING & WIDENING TABLES
  - 4 QUANTITY SHEET (ITEMS)
  - 5 QUANTITY SHEET (DRAINAGE)
  - 6-8 EARTHWORK SHEETS
  - 9 CONSTRUCTION DETAILS CD-(DRAINAGE & MARKERS)
  - 10 CONSTRUCTION DETAILS CD-(DITCHES)
  - 11 CONSTRUCTION DETAILS CD-2(TYPICAL GRADING & TURNOUTS)
  - 12 STANDARD STRUCTURE SHEET S-40(BARRICADES, SIGNS & LIGHTS)
  - 13 STANDARD STRUCTURE SHEET S-48-46(THREE CABLE GUARD RAIL)
  - 14-19 PLAN & PROFILE SHEETS
  - 20-42 CROSS SECTIONS

STANDARD STRUCTURE SHEET APPROVED BY THE CHIEF ENGINEER, VERMONT STATE DEPARTMENT OF HIGHWAYS, 5-40 JUNE 10, 1950

STATE OF VERMONT  
DEPARTMENT OF HIGHWAYS

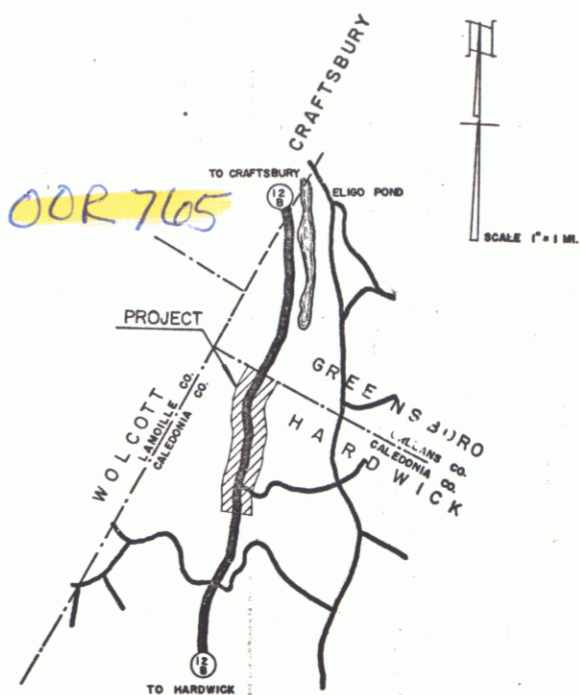
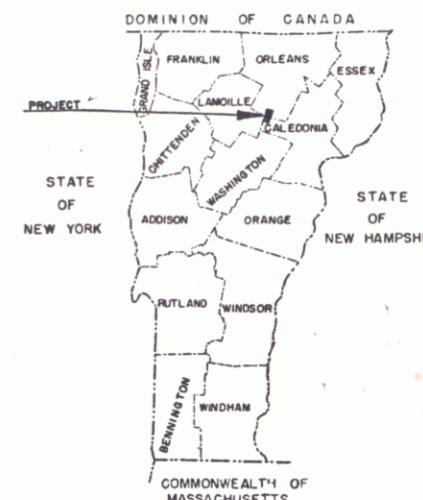
PROPOSED IMPROVEMENT

FEDERAL AID SECONDARY PROJECT

TOWN OF HARDWICK Pin 00R 705  
COUNTY OF CALEDONIA  
VERMONT ROUTE 14  
HARDWICK-CRAFTSBURY ROAD

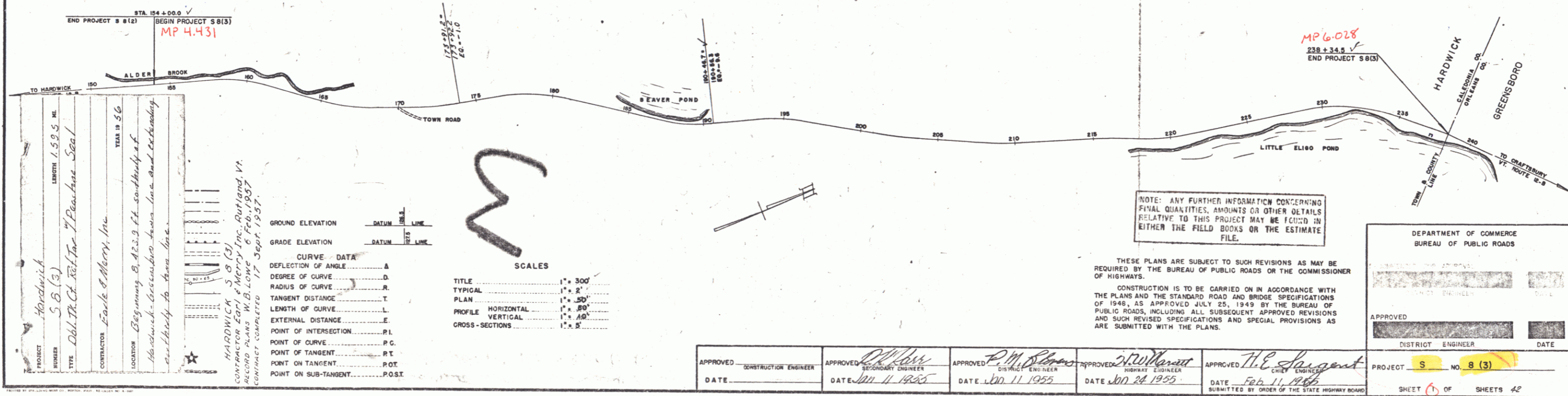
BEGINNING AT A POINT 8,423.9 FEET SOUTH OF THE HARDWICK-GREENSBORO TOWN LINE AND EXTENDING NORTHERLY 8,423.9 FEET  
LENGTH OF PROJECT 8,423.9 FEET = 1.595 MILES ✓

FED. ROAD DISTRICT NO.	STATE	PROJECT NO.	SHEET NO.	TOTAL SHEETS
1	VT	S 8(3)	1	42



PROJECT NAME & NUMBER	TYPE	PAVEMENT AREA
Hardwick S 8 (3)	Dbl. Tk. - Pst. Sl.	18,720 S.Y.
RECORD PLANS		
MATERIALS		
SUB-BASE OF GRAVEL Shatney Pit, Wolcott, Vt. Fleming Pit, Wolcott, Vt.	STRUCTURAL STEEL Bethlehem Steel Co., Bethlehem, Pa.	
CRUSHED GRAVEL Fleming Pit, Wolcott, Vt.	R.C.P. Vt. Concrete Pipe Co., Windsor, Vt.	
REFINED TAR Koppers, Everett, Mass.	ACCGAMP N Eng Metal Culy. Co., Boston, Mass.	
PEASTONE FOR SEAL Wado Plant, Johnson, Vt.	CABLE FOR GUARD RAIL American Steel & Wire Co., New Haven, Conn.	
GUARD RAIL PAINT Bradley Labs, Brattleboro, Vt.		
CONTRACTOR Earl & Merry, Inc., Rutland, Vt.	CONTRACT DATED 23 June, 1955	
RESIDENT ENG'R C. B. Foster	CONTRACT STARTED 23 June, 1955	
INSPECTOR P. Trombley	CONTRACT COMPLETED 17 Sept., 1956	
RECORD PLANS W.B. Lowe 6 Feb. 1957	CONTRACT ACCEPTED 17 Sept., 1956	

RIGHT-OF-WAY DIVISION  
TOWN FILE  
PERPETUAL  
Town of VT 14  
[To Be Returned To R.O.W. Division]



NOTE: ANY FURTHER INFORMATION CONCERNING FINAL QUANTITIES, AMOUNTS OR OTHER DETAILS RELATIVE TO THIS PROJECT MAY BE FOUND IN EITHER THE FIELD BOOKS OR THE ESTIMATE FILE.

THESE PLANS ARE SUBJECT TO SUCH REVISIONS AS MAY BE REQUIRED BY THE BUREAU OF PUBLIC ROADS OR THE COMMISSIONER OF HIGHWAYS.  
CONSTRUCTION IS TO BE CARRIED ON IN ACCORDANCE WITH THE PLANS AND THE STANDARD ROAD AND BRIDGE SPECIFICATIONS OF 1948, AS APPROVED JULY 25, 1949 BY THE BUREAU OF PUBLIC ROADS, INCLUDING ALL SUBSEQUENT APPROVED REVISIONS AND SUCH REVISED SPECIFICATIONS AND SPECIAL PROVISIONS AS ARE SUBMITTED WITH THE PLANS.

DEPARTMENT OF COMMERCE  
BUREAU OF PUBLIC ROADS  
APPROVED  
DISTRICT ENGINEER DATE

APPROVED CONSTRUCTION ENGINEER DATE	APPROVED DISTRICT ENGINEER DATE JUN 11 1955	APPROVED DISTRICT ENGINEER DATE JUN 11 1955	APPROVED DISTRICT ENGINEER DATE JUN 24 1955	APPROVED CHIEF ENGINEER DATE Feb 11 1966	PROJECT S NO. 8 (3) SHEET 1 OF SHEETS 42
--	--	--	--	---	---