

POOR ORIGINAL COPY

STATE OF VERMONT
AGENCY OF TRANSPORTATION


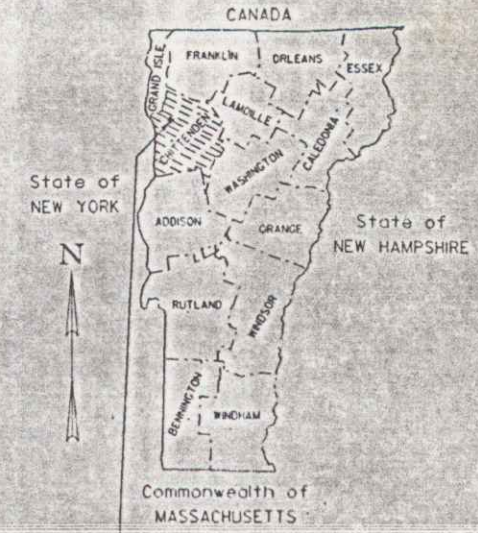
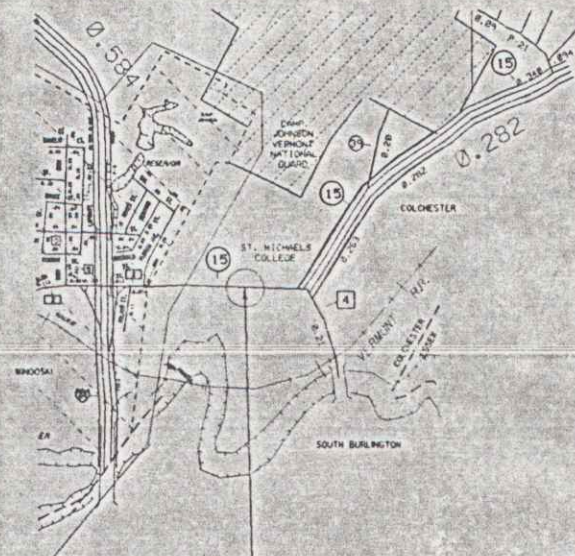


PROPOSED IMPROVEMENT
TOWN OF COLCHESTER
COUNTY OF CHITTENDEN
VT. ROUTE 15 : (F.A.P.)

BEGINNING AT A POINT 0.19 MILES EAST OF THE
WINOOSKI - COLCHESTER TOWN LINE ON VT. ROUTE 15
AND EXTENDING NORTHERLY 0.06 MILES.


LENGTH OF PROJECT - 1 INTERSECTION
PROJECT CONSISTS OF INSTALLING TRAFFIC SIGNALS AT
SAINT MICHAEL'S COLLEGE WEST ENTRANCE.

ROW PLANS



| CONVENTIONAL SIGNS | |
|--------------------|---------------------|
| COUNTY LINE | --- |
| TOWN LINE | - - - - |
| LIMITS OF ACCESS | o - - - - o |
| POINT OF ACCESS | X |
| FENCE LINE | - x - x - x - |
| STONE WALL | o o o o o o o o o o |
| TRAVELED WAY | - - - - - |
| DIRTY RAIL | - o - o - o - o - |
| RAILROAD | ==== |
| SURVEY LINE | --- |
| CULVERT | --- |
| POWER POLE | o |
| TELEPHONE POLE | o |
| TREES | o * o |
| CONTROL OF ACCESS | /// |
| PROPERTY LINE | --- |
| R.O.W. TAKING LINE | SR |
| SLOPE RIGHTS | o - - - - o |
| TOP OF CUT | o - - - - o |
| TCE OF SLOPE | o - - - - o |

| DATUM | |
|------------|-----|
| VERTICAL | --- |
| HORIZONTAL | --- |



MM0019-0025
PROPOSED EASEMENTS
SHOWN ON SHEET 3
Pin # 00704
JAN 0 8 1990

THESE PLANS ARE SUBJECT TO SUCH ENGINEERING
CHANGES AS MAY BE REQUIRED BY THE FEDERAL HIGHWAY
ADMINISTRATION OR THE CHIEF ENGINEER.
CONSTRUCTION IS TO BE CARRIED ON IN ACCORDANCE
WITH THESE PLANS AND THE STANDARD SPECIFICATIONS
FOR CONSTRUCTION DATED 1986, AS APPROVED BY THE
FEDERAL HIGHWAY ADMINISTRATION ON NOVEMBER 21, 1989
FOR USE ON THIS PROJECT, INCLUDING ALL SUBSEQUENT
REVISIONS AND SUCH REVISED SPECIFICATIONS AND
SPECIAL PROVISIONS AS ARE INCORPORATED IN THESE
PLANS.

| | |
|--|----------------------|
| APPROVED <i>David W. Kelly</i> | DATE <i>1/12/87</i> |
| Director of Engineering & Construction | |
| APPROVED <i>J. Curran</i> | DATE <i>10/29/87</i> |
| Chief, Property Administration | |
| COLCHESTER | |
| MA 3717 | |
| SHEET 1 OF 3 | |