

INDEX OF SHEETS

1	Title Sheet
2-3	Typical Sections of Improvement
4-5	Quantity Sheets (Items)
6-11	Grada Sheet
12	Earthwork Sheet
13-18	Alignment Data Sheet
19	Plan and Profile Sheets
20-53*	B-1 Banking Tables
54	B-2 Typical Slope Grading
55	B-15 Exit and Entrance Terminations
56	B-16 Storage Lanes and Islands
57	C-1 Curbs
58	C-2b One Course Cement Concrete Sidewalk
59	D-2 Drainage
60	D-3 Gutters
61	D-4 P.A.C.C.M. Underdrain Flushing Basin
62	D-8 R.C. Drop Inlets
63	D-9 R.C. Drop Inlets (Top Sections)
64	D-10 R.C. Drop Inlets (Top Sections)
65	D-11 Details of Grates
66	D-13 Concrete Catch Basins
67	E-1 Barricades, Signs and Lights (Roadway)
68	G-2a Two Cable Guard Rail
69	G-3 Three Cable Guard With Steel Posts
70	G-4 Marker Posts and Guide Posts
71	J-1 Project and Boundary Markers
72	J-2 Concrete Steps and Standard Hand Rail
73	K-1 Cross Sections
74-208	K-2 Cross Sections Approach Line No. 1 Sta. 70+15 Rt.
209-211	K-3 Cross Sections Approach Line No. 2 Sta. 151+90 Lt.
212-214	K-4 Cross Sections Approach Line No. 3 Sta. 175+50 Rt.
215-217	L-1 Right of Way
73A-73C	M-1 Sewage Pumping Station, Sta. 83+50*RT (Details)
53A	M-2 Sewage Pumping Station, (Wiring and Quantities)
53B	M-3 Water Metering Facility, Sta. 188+67RT (R.C. Box Details)

PROJECT NAME & NUMBER TYPE PAVEMENT AREA
COLCHESTER-ESSEX U 030-1(3) BIT. CONC. 92,841 S. Y.

RECORD PLANS

MATERIALS

SUBBASE OF GRAVEL—WHEELER PIT & B. IRISH PIT—JERICHO, VT.
 CRUSHED GRAVEL PLANT MIXED BASE COURSE, CRUSHED STONE FOR SHOULDERS & PEASTONE—DEMERS QUARRY—WINOOSKI, VT.
 BITUMINOUS CLASS "B"—L. M. PIKE & SON INC.—LACONIA, N. H.
 CONCRETE CLASS "B"—S. T. GRISWOLD & CO. INC.—WILLISTON, VT.
 & W. C. KIRBY CO.—BURLINGTON, VT.

REINFORCING STEEL—REPUBLIC STEEL CORP. TRUSON DIV.—BUFFALO, N. Y.

STEEL GRATES—VERMONT STRUCTURAL STEEL CORP.—BURLINGTON, VT.

A.C.C.G. METAL PIPE—NEW ENGLAND METAL CULVERT CO.—WHITE RIVER JUNCTION, VT.

R.C. PIPE, GUARD RAIL, WOOD GUIDE POSTS, STEEL MARKER POSTS & PROPERTY LINE FENCE—S. T. GRISWOLD & CO. INC.—WILLISTON, VT.

ALUMINUM CHAIN LINK FENCE—ANCHOR FENCE DIV. OF ANCHOR POST PRODUCTS INC.—BALTIMORE, MD.

METAL HAND RAILING—ARC-RITE WELDING FABRICATORS INC.—ESSEX JUNCTION, VT.

ASPHALT & TAR—ESSO—EVERETT, MASS.

GRANITE SLOPE EDGING & CURB—ROCK OF AGES CORP.—BARRE, VT.

TREES, SHRUBS & VINES—STOWE LANDSCAPING OF BURLINGTON.—BURLINGTON, VT.

CONTRACTOR—J. F. FITZGERALD CONST. CO. INC.
 CANTON, MASS.

RESIDENT ENGINEER—M. VAN KLEEF,
 INSPECTORS—R. A. OUELLETTE, H. DAVIS & J. CRIGHAM.
 RECORD PLANS—R. A. OUELLETTE & A. G. SPIDLE.

CONTRACT DATED—JULY 9, 1962.
STARTED—JULY 10, 1962.
COMPLETED—NOV. 8, 1963.
ACCEPTED—NOV. 8, 1963.

STATE OF VERMONT
 DEPARTMENT OF HIGHWAYS

PROPOSED IMPROVEMENT

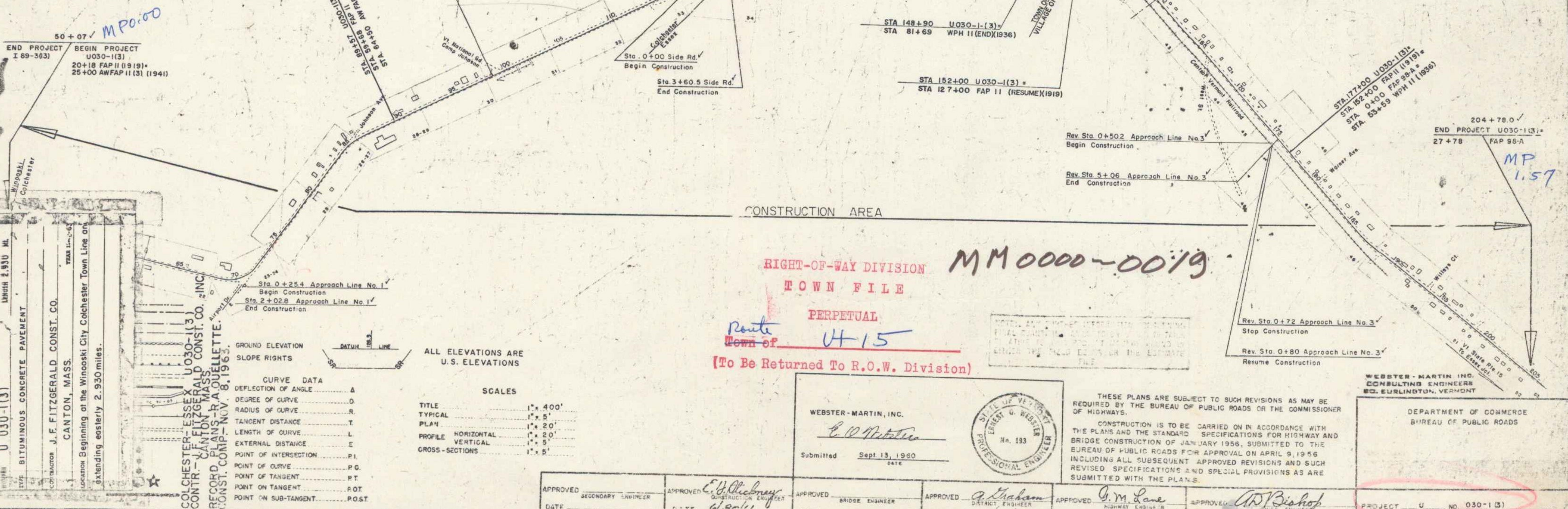
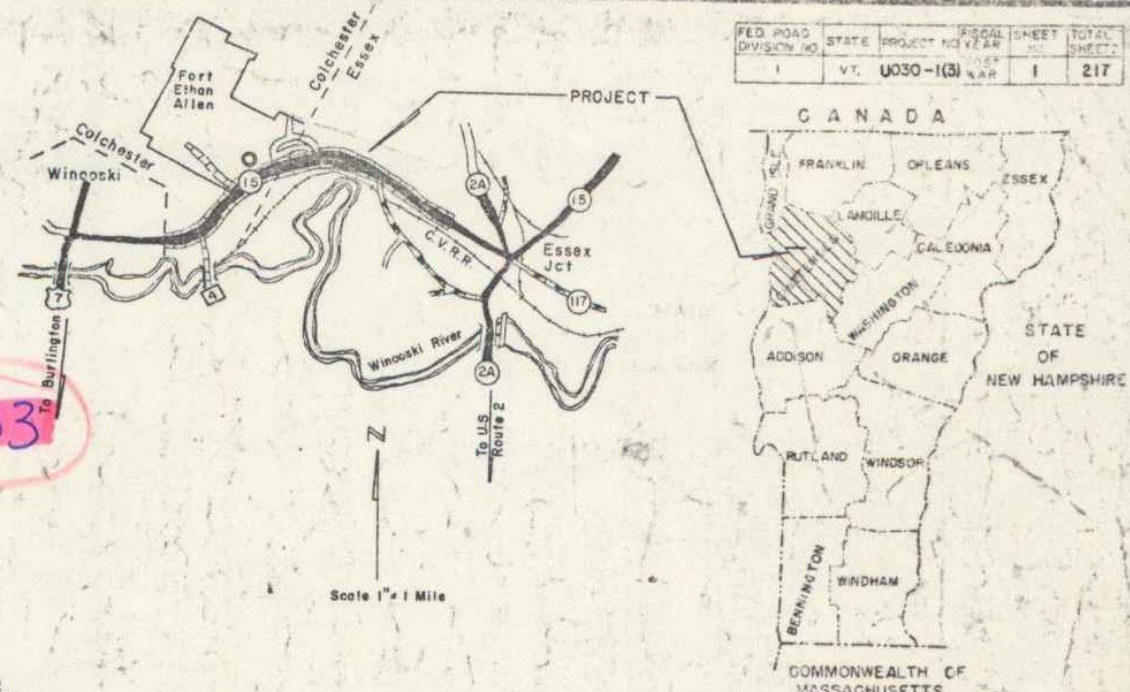
COLCHESTER - ESSEX *Pin# 00R703*
 WINOOSKI - ESSEX JUNCTION ROAD

COUNTY OF CHITTENDEN
 V.T. STATE ROUTE 15

BEGINNING AT THE WINOOSKI CITY - COLCHESTER TOWN LINE AND EXTENDING EASTERLY 2.930 MILES.
 LENGTH OF PROJECT 15,471.0 + 2.930 MILES

DESIGNATION

ADT 1960 7200-8500
 ADT 1980 16000-12300
 DNV 1980 2325-12400
 DVT 52-96
 20-40MPH



RIGHT-OF-WAY DIVISION *MM 0000-0019*
 TOWN FILE
 PERPETUAL
 Route *4-15*
 Town of *4-15*
 (To Be Returned To R.O.W. Division)

ALL ELEVATIONS ARE U.S. ELEVATIONS

TITLE	SCALE
TYPICAL	1" = 400'
PLAN	1" = 20'
PROFILE HORIZONTAL	1" = 20'
PROFILE VERTICAL	1" = 5'
CROSS-SECTIONS	1" = 5'

CURVE DATA

DEFLECTION OF ANGLE	Δ
DEGREE OF CURVE	D
RADIUS OF CURVE	R
TANGENT DISTANCE	T
LENGTH OF CURVE	L
EXTERNAL DISTANCE	E
POINT OF INTERSECTION	PI
POINT OF CURVE	PC
POINT OF TANGENT	PT
POINT ON TANGENT	ROT
POINT ON SUB-TANGENT	POST

WEBSTER-MARTIN, INC.
 CONSULTING ENGINEERS
 193
 Submitted *Sept 13, 1960*

APPROVED DATE	APPROVED DATE	APPROVED DATE	APPROVED DATE	APPROVED DATE	APPROVED DATE
<i>E. J. Ouellette</i> 4/30/61	<i>E. J. Ouellette</i> 4/30/61	<i>A. G. Spidle</i> 10/30/61	<i>G. M. Lane</i> 6/30/61	<i>A. J. Bishop</i> 6/30/61	<i>A. J. Bishop</i> 6/30/61

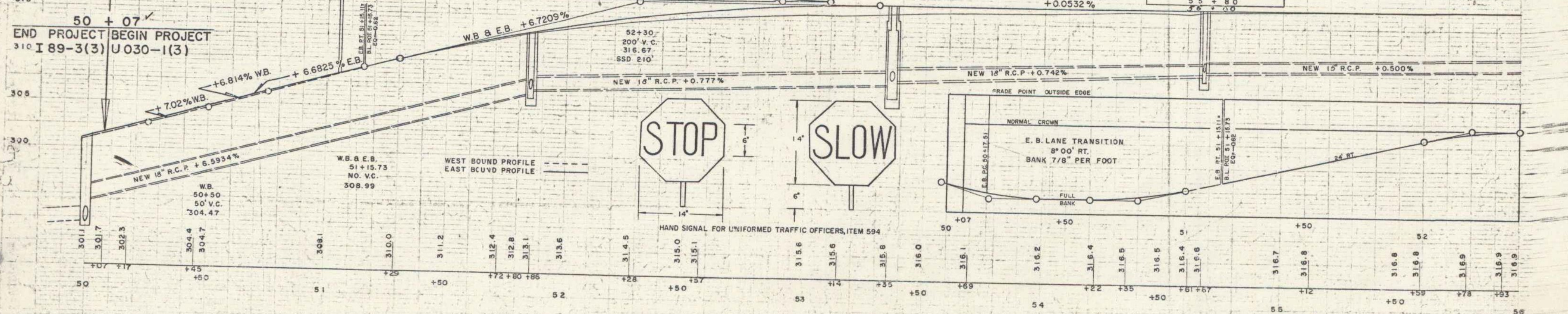
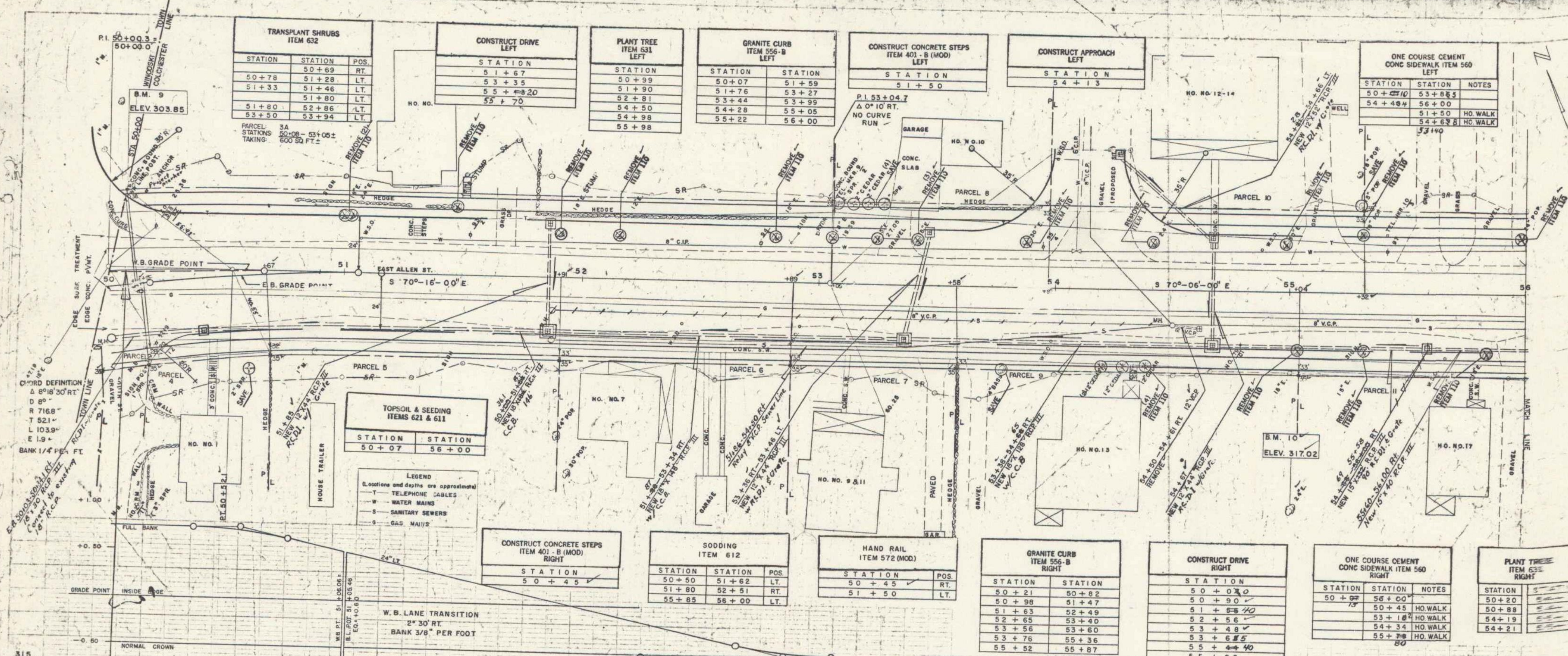
WEBSTER-MARTIN, INC.
 CONSULTING ENGINEERS
 82, BURLINGTON, VERMONT

DEPARTMENT OF COMMERCE
 BUREAU OF PUBLIC ROADS

PROJECT U NO 030-1(3)
 SHEET 1 OF 217 SHEETS

WESTER-MARTIN INC. 6-27
WESTER-MARTIN INC. 6-27

WESTER-MARTIN INC. 6-27
WESTER-MARTIN INC. 6-27



END PROJECT BEGIN PROJECT
 310 I 89-3(3) U 030-1(3)

WEST BOUND PROFILE
 EAST BOUND PROFILE

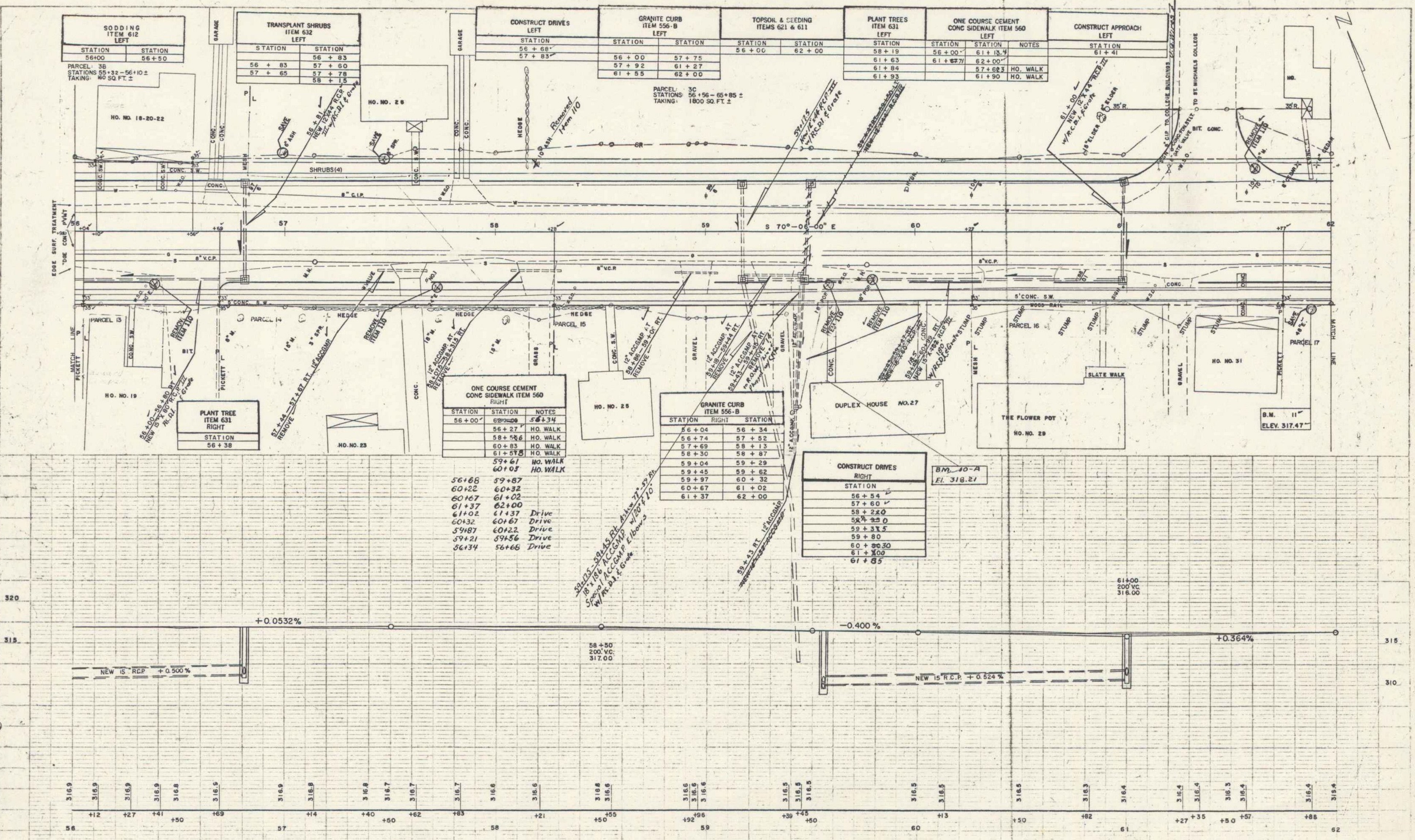
COLCHESTER-ESSEX U 030-1
 SHEET 20 OF 217

B.M. 9 SPOT ON TOP OF IRON PIN SET IN CONC. TOWN LINE PO, 34.5' LT. STA. 50+00

8" 10' R. 24' ELM 93' RT. STA. 51 ELEV. 317.02

WEBSTER-MARTIN INC. 6-57
 WEBSTER-MARTIN INC. 6-57
 JUN 1958

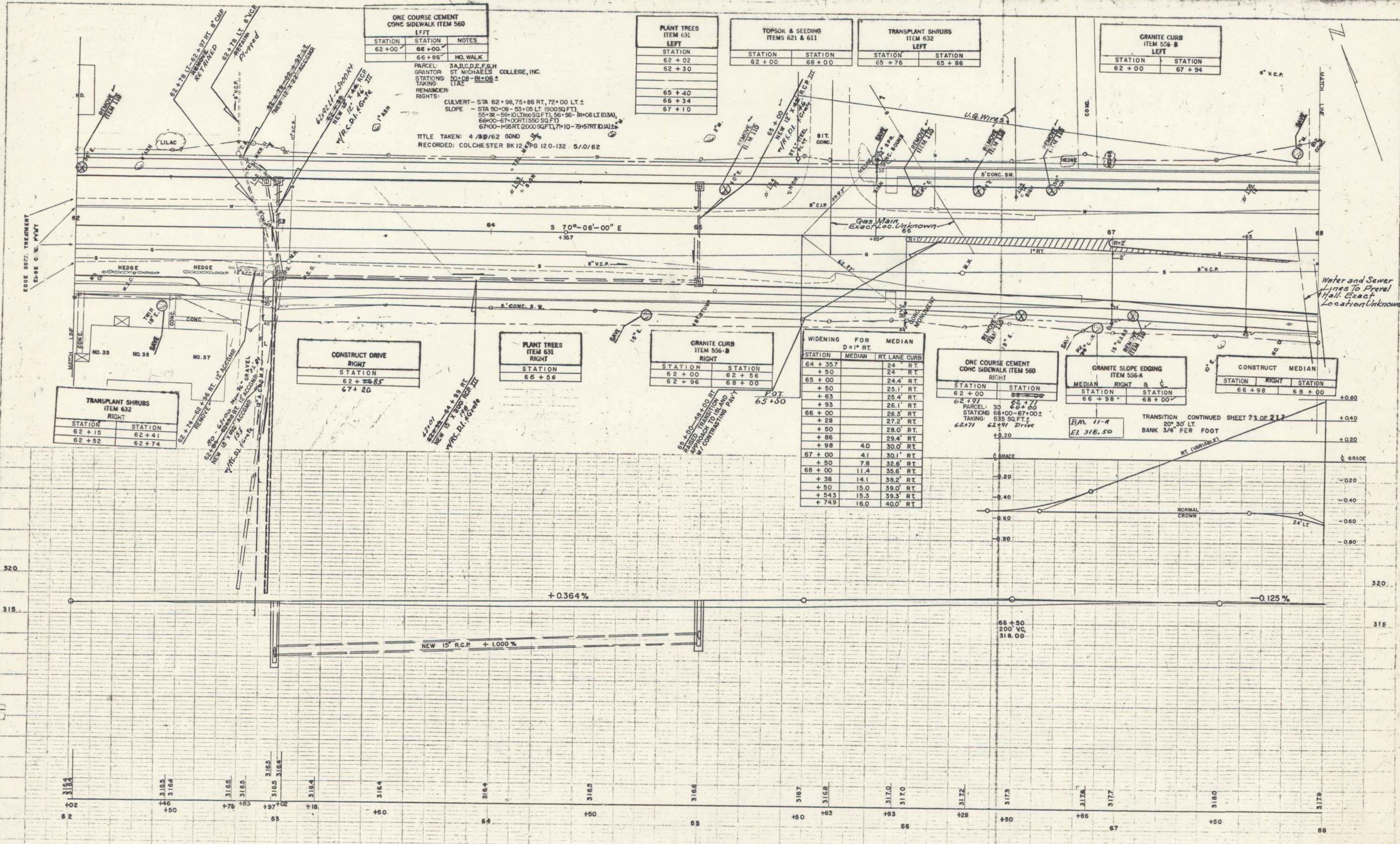
WEBSTER-MARTIN INC. 6-57
 WEBSTER-MARTIN INC. 6-57



STATION	STATION	NOTES
56+00	56+34	HO. WALK
58+56	58+56	HO. WALK
60+83	60+83	HO. WALK
61+57	61+57	HO. WALK
59+61	59+61	HO. WALK
60+05	60+05	HO. WALK
56+68	59+87	
60+22	60+32	
60+67	61+02	
61+37	62+00	
61+02	61+37	Drive
60+32	60+67	Drive
59+87	60+22	Drive
59+21	59+56	Drive
56+134	56+68	Drive

STATION	STATION	NOTES
56+04	56+34	
56+74	57+52	
57+69	58+13	
58+30	58+87	
59+04	59+29	
59+45	59+62	
59+97	60+32	
60+67	61+02	
61+37	62+00	

STATION	STATION	NOTES
56+54	56+54	
57+60	57+60	
58+20	58+20	
58+50	58+50	
59+30	59+30	
60+30	60+30	
61+00	61+00	
61+65	61+65	



STATION	STATION	NOTES
62+00	66+00	NO. WALK

STATION	STATION
62+02	62+30
65+40	
66+34	
67+10	

STATION	STATION
62+00	68+00

STATION	STATION
65+76	65+86

STATION	STATION
62+00	67+94

PARCEL: 3A,B,C,D,E,F,G,H
 GRANTOR: ST. MICHAELS COLLEGE, INC.
 STATIONS: 62+08-62+09 ±
 TAKING: 114C
 REMAINDER RIGHTS:
 CULVERT - STA 62+98.75+86 RT, 72+00 LT ±
 SLOPE - STA 50+08-53+05 LT (900 SQ FT)
 55+38-59+10 LT (1100 SQ FT), 56+96-58+06 LT (0.3A),
 66+00-67+00 RT (550 SQ FT), 71+10-79+57 RT (0.1A) ±
 67+00-68+00 RT (2000 SQ FT), 71+10-79+57 RT (0.1A) ±
 TITLE TAKEN: 4/29/62 60ND
 RECORDED: COLCHESTER BK 12 P 120-132 5/0/62

STATION	MEDIAN	RT. LANE	CURB
64+35.7		24' RT	
+50		24' RT	
65+00		24.4' RT	
+50		25.1' RT	
+63		25.4' RT	
+93		26.1' RT	
66+00		26.3' RT	
+28		27.2' RT	
+50		28.0' RT	
+86		29.4' RT	
+98	4.0	30.0' RT	
67+00	4.1	30.1' RT	
+50	7.8	32.6' RT	
68+00	11.4	35.6' RT	
+38	14.1	39.0' RT	
+50	15.0	39.0' RT	
+54.3	15.3	39.3' RT	
+74.9	16.0	40.0' RT	

STATION	STATION
62+00	68+00

PARCEL: 30
 STATIONS: 68+00-67+00 ±
 TAKING: 635 SQ FT ±
 62+71 Drive

STATION	STATION
66+98	68+00

TRANSITION CONTINUED SHEET 23 OF 217
 BANK 3/4' PER FOOT

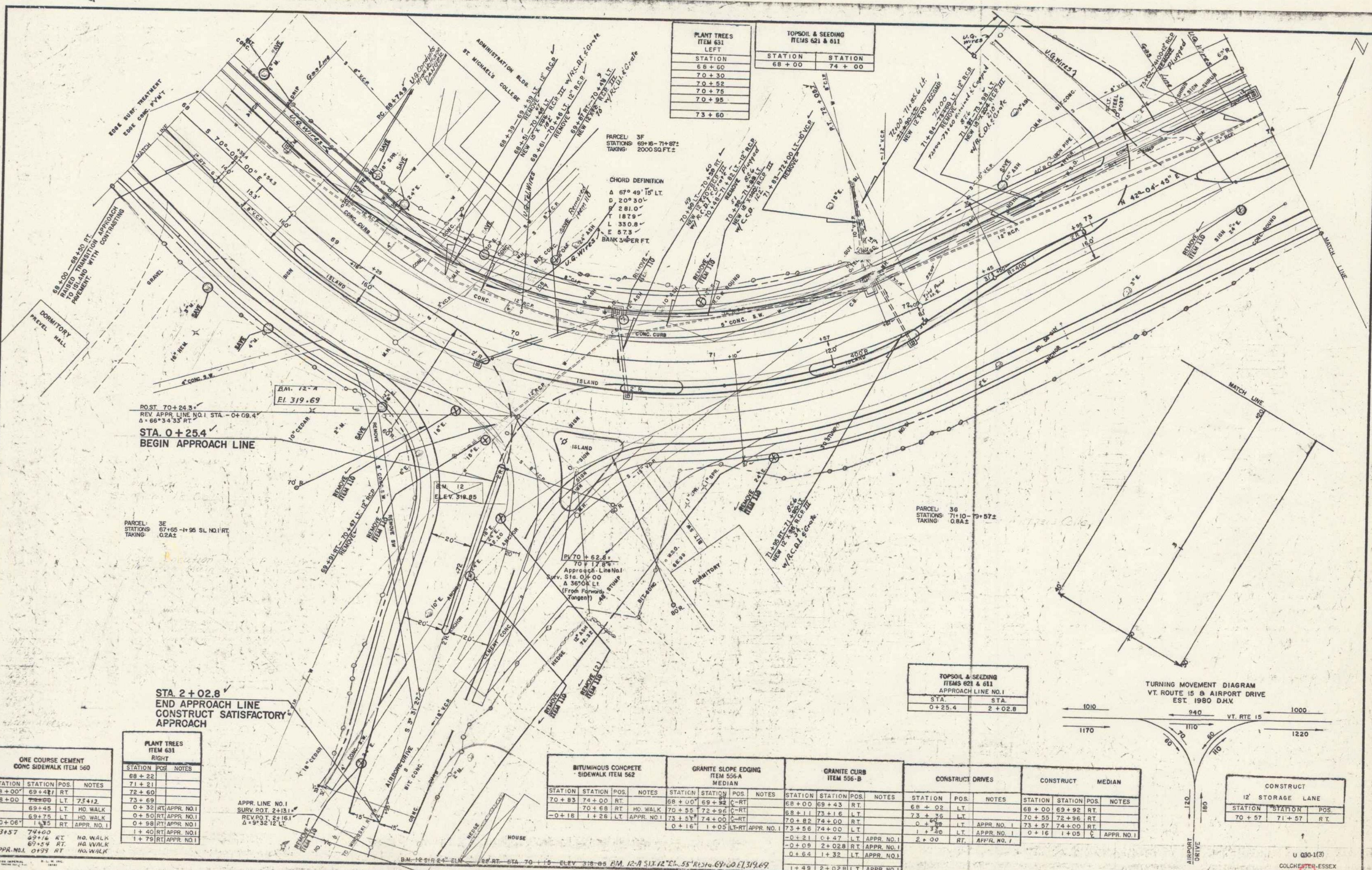
STATION	STATION
66+98	68+00

WESTER-MARTIN INC. 6-57
 WESTER-MARTIN INC. 10-57

WESTER-MARTIN INC. 6-57
 WESTER-MARTIN INC. 10-57

B.M. 11-A S.I.T. 42' Oak 42' H Sta. 66+95 El. 318.50

4



PLANT TREES ITEM 631	
STATION	NOTES
68+00	
70+30	
70+52	
70+75	
70+95	
73+60	

TOPSOIL & SEEDING ITEMS 621 & 611	
STATION	STATION
68+00	74+00

POST 70+24.3
 REV APPR. LINE NO.1 STA. -0+09.4'
 Δ = 66°34'33" RT
STA. 0+25.4
 BEGIN APPROACH LINE

STA. 2+02.8
 END APPROACH LINE
 CONSTRUCT SATISFACTORY
 APPROACH

ONE COURSE CEMENT CONC. SIDEWALK ITEM 560		
STATION	STATION POS.	NOTES
68+00	69+42	RT
68+00	73+12	LT
69+45		LT HO. WALK
69+75		LT HO. WALK
73+57	74+00	RT HO. WALK
73+57	74+00	RT HO. WALK

PLANT TREES ITEM 631 RIGHT		
STATION	POS.	NOTES
68+22		
71+21		
72+60		
73+69		
0+32		RT APPR. NO.1
0+50		RT APPR. NO.1
0+98		RT APPR. NO.1
1+40		RT APPR. NO.1
1+79		RT APPR. NO.1

BITUMINOUS CONCRETE SIDEWALK ITEM 562		
STATION	STATION POS.	NOTES
70+83	74+00	RT
70+68		RT HO. WALK
0+18	1+28	LT APPR. NO.1

GRANITE SLOPE EDGING ITEM 556-A MEDIAN		
STATION	STATION POS.	NOTES
68+00	69+82	C-RT
70+55	72+96	C-RT
73+57	74+00	C-RT
0+16	1+05	LT-RT APPR. NO.1

GRANITE CURB ITEM 556-B		
STATION	STATION POS.	NOTES
68+00	69+43	RT
68+11	73+16	LT
70+82	74+00	RT
73+56	74+00	LT
-0+21	0+47	LT APPR. NO.1
-0+09	2+028	RT APPR. NO.1
0+54	1+32	LT APPR. NO.1
1+49	2+028	LT APPR. NO.1

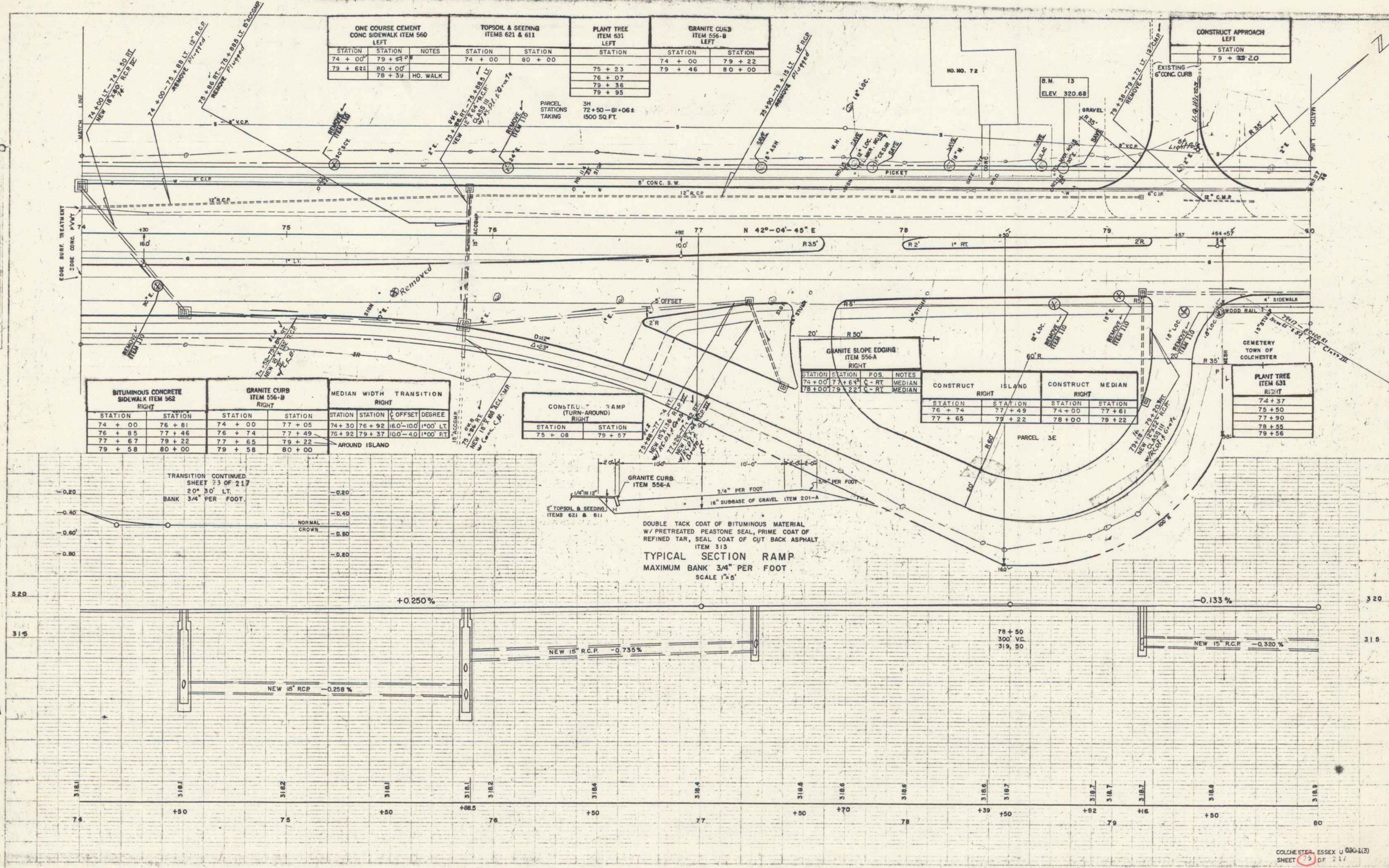
CONSTRUCT DRIVES		
STATION	POS.	NOTES
68+02		LT
73+38		LT
0+38		LT APPR. NO.1
1+20		LT APPR. NO.1
2+00		RT APPR. NO.1

CONSTRUCT MEDIAN		
STATION	STATION POS.	NOTES
68+00	69+92	RT
70+55	72+96	RT
73+57	74+00	RT
0+16	1+05	LT APPR. NO.1



CONSTRUCT 12' STORAGE LANE		
STATION	STATION POS.	NOTES
70+57	71+57	RT


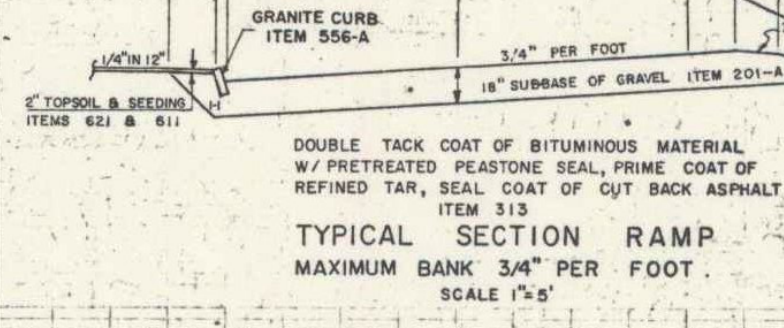
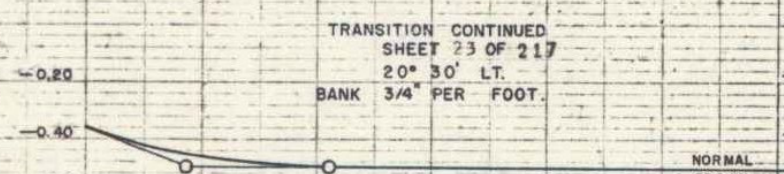
WESTER-MARTIN INC.
 6-87
 7-87
 WESTER-MARTIN INC.
 6-87
 7-87



BITUMINOUS CONCRETE SIDEWALK ITEM 562 RIGHT		GRANITE CURB ITEM 556-B RIGHT		MEDIAN WIDTH TRANSITION RIGHT	
STATION	STATION	STATION	STATION	STATION	STATION
74 + 00	76 + 81	74 + 00	77 + 05	74 + 30	76 + 92
76 + 85	77 + 46	76 + 74	77 + 49	76 + 92	79 + 37
77 + 67	79 + 22	77 + 65	79 + 22		
79 + 58	80 + 00	79 + 58	80 + 00		

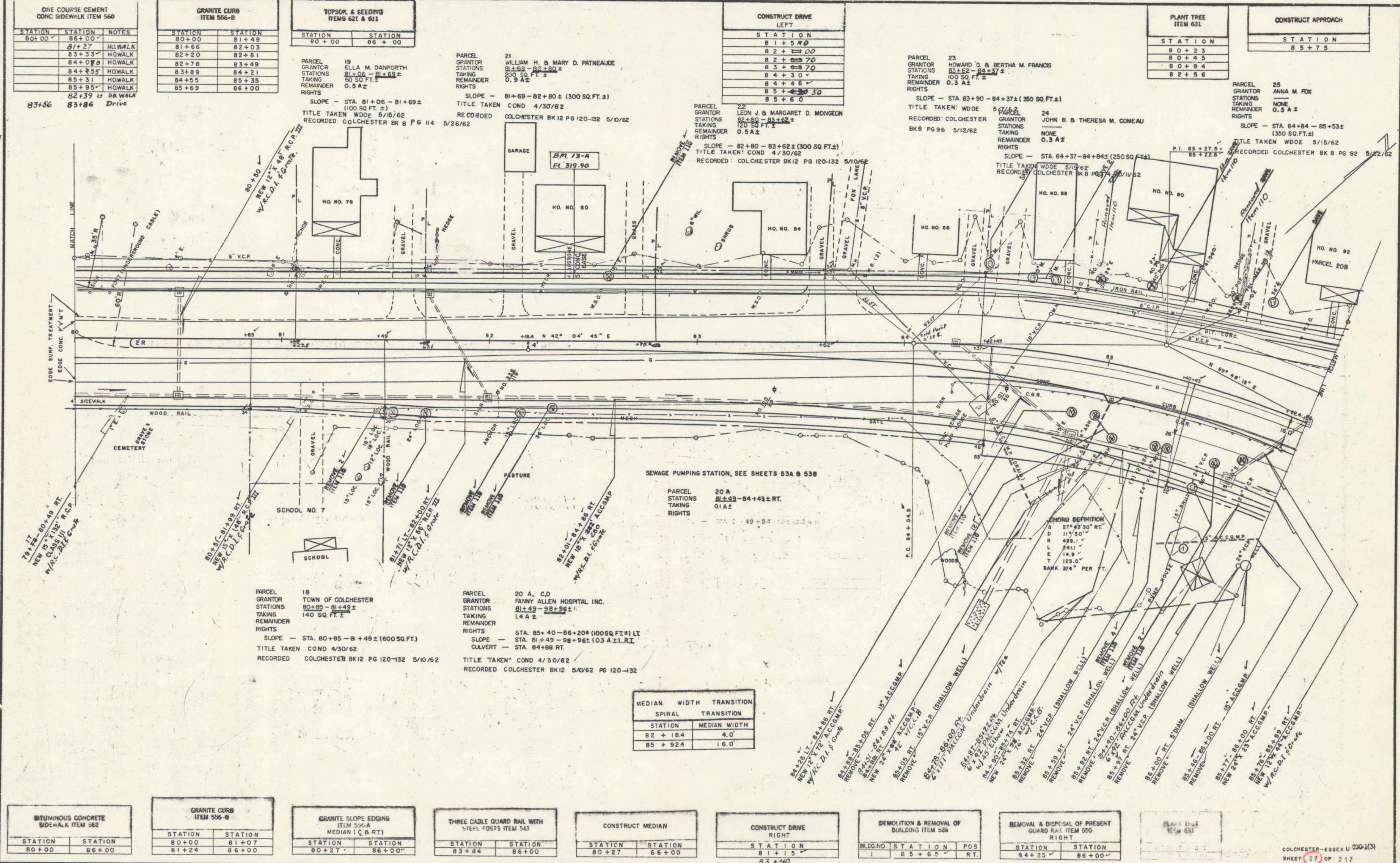
CONSTRUCT RAMP (TURN-AROUND) RIGHT	
STATION	STATION
75 + 08	79 + 57

CONSTRUCT ISLAND RIGHT		CONSTRUCT MEDIAN RIGHT	
STATION	STATION	STATION	STATION
76 + 74	77 + 49	74 + 00	77 + 61
77 + 65	79 + 22	78 + 00	79 + 22



WESTER-MARTIN INC.
 6-87
 7-87

B.M. 13 S.I.R. 30' ELM 35.5' LT. STA 78 + 79 ELEV 320.68



STATION	STATION	NOTES
80+00	86+00	ONE COURSE CEMENT CONC. SIDEWALK ITEM 560
81+27		HOWALK
83+33		HOWALK
84+00		HOWALK
84+25		HOWALK
85+31		HOWALK
85+95		HOWALK

STATION	STATION	ITEM 556-B
80+00	81+49	GRANITE CURB
81+66	82+03	
82+20	82+61	
82+78	83+49	
83+89	84+21	
84+55	85+35	
85+69	86+00	

STATION	STATION	ITEMS 621 & 611
80+00	86+00	TOPSOIL & SEEDING

STATION	STATION	CONSTRUCT DRIVE LEFT
81+50	82+00	
82+00	82+70	
83+00	83+70	
84+00	84+30	
84+30	84+45	
85+00	85+50	
85+50	86+00	

STATION	STATION	ITEM 631
80+23	80+45	PLANT TREE
80+94	82+58	

STATION	STATION	CONSTRUCT APPROACH
85+75		

PARCEL 19 ELLA M. DANFORTH
 STATIONS 81+06 - 81+69±
 TAKING 50 SQ. FT.±
 REMAINDER 0.5 A±
 RIGHTS
 SLOPE - STA 81+06 - 81+69± (100 SQ. FT.±)
 TITLE TAKEN WDOE 5/15/62
 RECORDED COLCHESTER BK 8 PG 114 5/26/62

PARCEL 21 WILLIAM H. & MARY D. PATNEAUDE
 STATIONS 81+69 - 82+80±
 TAKING 300 SQ. FT.±
 REMAINDER 0.9 A±
 RIGHTS
 SLOPE - 81+69 - 82+80± (300 SQ. FT.±)
 TITLE TAKEN COND 4/30/62
 RECORDED COLCHESTER BK 12 PG 120-132 5/10/62

PARCEL 22 LEON J. & MARGARET D. MONGEON
 STATIONS 82+80 - 83+62±
 TAKING 120 SQ. FT.±
 REMAINDER 0.5 A±
 RIGHTS
 SLOPE - 82+80 - 83+62± (300 SQ. FT.±)
 TITLE TAKEN COND 4/30/62
 RECORDED COLCHESTER BK 12 PG 120-132 5/10/62

PARCEL 23 HOWARD D. & BERTHA M. FRANCIS
 STATIONS 83+62 - 84+37±
 TAKING 100 SQ. FT.±
 REMAINDER 0.3 A±
 RIGHTS
 SLOPE - STA 83+90 - 84+37± (300 SQ. FT.±)
 TITLE TAKEN WDOE 5/15/62
 RECORDED COLCHESTER BK 8 PG 96 5/12/62

PARCEL 24 JOHN B. & THERESA M. COMEAU
 STATIONS 84+37 - 84+84±
 TAKING NONE
 REMAINDER 0.3 A±
 RIGHTS
 SLOPE - STA 84+37 - 84+84± (250 SQ. FT.±)
 TITLE TAKEN WDOE 5/15/62
 RECORDED COLCHESTER BK 8 PG 97 5/11/62

PARCEL 25 ANNA M. FOX
 STATIONS 84+84 - 85+53±
 TAKING NONE
 REMAINDER 0.3 A±
 RIGHTS
 SLOPE - STA 84+84 - 85+53± (350 SQ. FT.±)
 TITLE TAKEN WDOE 5/15/62
 RECORDED COLCHESTER BK 8 PG 92 5/22/62

PARCEL 18 TOWN OF COLCHESTER
 STATIONS 80+85 - 81+49±
 TAKING 140 SQ. FT.±
 REMAINDER RIGHTS
 SLOPE - STA 80+85 - 81+49± (600 SQ. FT.)
 TITLE TAKEN COND 4/30/62
 RECORDED COLCHESTER BK 12 PG 120-132 5/10/62

PARCEL 20 A, C.D. FANNY ALLEN HOSPITAL INC.
 STATIONS 81+49 - 84+43±
 TAKING 1.4 A±
 RIGHTS
 STA. 85+40 - 86+20* (100 SQ. FT.±) LI
 SLOPE - STA 81+49 - 84+43± (0.3 A±) L.R.I.
 CULVERT - STA. 84+88 RT.
 TITLE TAKEN COND 4/30/62
 RECORDED COLCHESTER BK 12 PG 120-132 5/10/62

SEWAGE PUMPING STATION, SEE SHEETS 53A & 53B

FORM DEFINITION
 A 27° 43' 30" RT.
 D 119' 30"
 E 499.1'
 L 241.1'
 T 14.9'
 BANK 374' PER T.

MEDIAN WIDTH TRANSITION

STATION	MEDIAN WIDTH
82 + 18.4	4.0'
85 + 92.4	16.0'

<table border="1"> <thead> <tr> <th>STATION</th> <th>STATION</th> <th>ITEM 562</th> </tr> </thead> <tbody> <tr> <td>80+00</td> <td>86+00</td> <td>BITUMINOUS CONCRETE SIDEWALK</td> </tr> </tbody> </table>	STATION	STATION	ITEM 562	80+00	86+00	BITUMINOUS CONCRETE SIDEWALK	<table border="1"> <thead> <tr> <th>STATION</th> <th>STATION</th> <th>ITEM 556-B</th> </tr> </thead> <tbody> <tr> <td>80+00</td> <td>81+07</td> <td>GRANITE CURB</td> </tr> <tr> <td>81+24</td> <td>86+00</td> <td></td> </tr> </tbody> </table>	STATION	STATION	ITEM 556-B	80+00	81+07	GRANITE CURB	81+24	86+00		<table border="1"> <thead> <tr> <th>STATION</th> <th>STATION</th> <th>ITEM 556-A</th> </tr> </thead> <tbody> <tr> <td>80+27</td> <td>86+00</td> <td>GRANITE SLOPE EDGING</td> </tr> </tbody> </table>	STATION	STATION	ITEM 556-A	80+27	86+00	GRANITE SLOPE EDGING	<table border="1"> <thead> <tr> <th>STATION</th> <th>STATION</th> <th>ITEM 543</th> </tr> </thead> <tbody> <tr> <td>83+84</td> <td>86+00</td> <td>THREE CABLE GUARD RAIL WITH STEEL POSTS</td> </tr> </tbody> </table>	STATION	STATION	ITEM 543	83+84	86+00	THREE CABLE GUARD RAIL WITH STEEL POSTS	<table border="1"> <thead> <tr> <th>STATION</th> <th>STATION</th> <th>ITEM 550</th> </tr> </thead> <tbody> <tr> <td>80+27</td> <td>86+00</td> <td>CONSTRUCT MEDIAN</td> </tr> </tbody> </table>	STATION	STATION	ITEM 550	80+27	86+00	CONSTRUCT MEDIAN	<table border="1"> <thead> <tr> <th>STATION</th> <th>STATION</th> <th>ITEM 540</th> </tr> </thead> <tbody> <tr> <td>81+15</td> <td>83+40</td> <td>CONSTRUCT DRIVE RIGHT</td> </tr> </tbody> </table>	STATION	STATION	ITEM 540	81+15	83+40	CONSTRUCT DRIVE RIGHT	<table border="1"> <thead> <tr> <th>BLOGNO</th> <th>STATION</th> <th>POS</th> </tr> </thead> <tbody> <tr> <td>1</td> <td>85+65</td> <td>RT.</td> </tr> </tbody> </table>	BLOGNO	STATION	POS	1	85+65	RT.	<table border="1"> <thead> <tr> <th>STATION</th> <th>STATION</th> <th>ITEM 550</th> </tr> </thead> <tbody> <tr> <td>84+25</td> <td>86+00</td> <td>REMOVAL & DISPOSAL OF PRESENT GUARD RAIL</td> </tr> </tbody> </table>	STATION	STATION	ITEM 550	84+25	86+00	REMOVAL & DISPOSAL OF PRESENT GUARD RAIL
STATION	STATION	ITEM 562																																																								
80+00	86+00	BITUMINOUS CONCRETE SIDEWALK																																																								
STATION	STATION	ITEM 556-B																																																								
80+00	81+07	GRANITE CURB																																																								
81+24	86+00																																																									
STATION	STATION	ITEM 556-A																																																								
80+27	86+00	GRANITE SLOPE EDGING																																																								
STATION	STATION	ITEM 543																																																								
83+84	86+00	THREE CABLE GUARD RAIL WITH STEEL POSTS																																																								
STATION	STATION	ITEM 550																																																								
80+27	86+00	CONSTRUCT MEDIAN																																																								
STATION	STATION	ITEM 540																																																								
81+15	83+40	CONSTRUCT DRIVE RIGHT																																																								
BLOGNO	STATION	POS																																																								
1	85+65	RT.																																																								
STATION	STATION	ITEM 550																																																								
84+25	86+00	REMOVAL & DISPOSAL OF PRESENT GUARD RAIL																																																								

BM, 13-A Spot on Bottom Step E. Cor. No. 80 42' LI STA. 82+45 EL. 319.90.

ONE COURSE CEMENT CONC SIDWALK ITEM 560 LEFT		
STATION	STATION	
86+90	88+68.2	
89+28.37	92+00.75	
JOHNSON AVE		
STATION	STATION	NOTES
86+00	87+00	
	86+40	HOWALK
	86+66	HOWALK
	87+55	BUS STOP
	86+28	
	89+00	

TOPSOIL & SEEDING ITEMS 621 & 611		
STATION	STATION	
86+00	92+00	

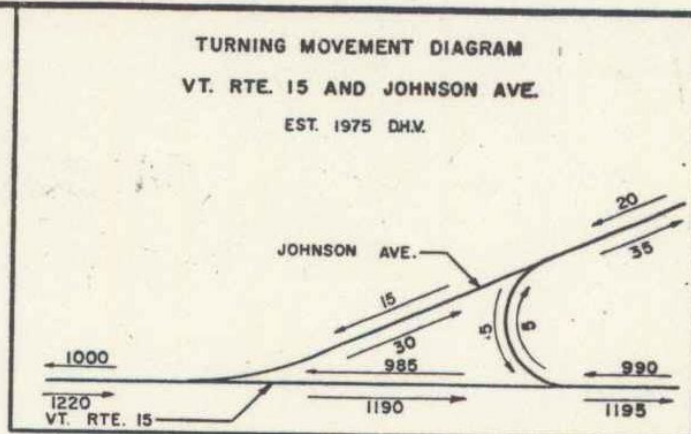
GRANITE CURB ITEM 556-B LEFT		
STATION	STATION	
86+25	88+77	
89+12	90+71	
91+11	91+38	
91+76	92+00	
JOHNSON AVE		
STATION	STATION	POS.
86+00	86+24	LT.
86+25	88+77	RT.
86+41	86+85	LT.
87+02	87+70	LT.
87+87	88+37	LT.
88+54	88+66	LT.
88+83	89+21	LT.
89+12	89+41	RT.

CONSTRUCT ISLAND LEFT		
STATION	STATION	
86+25	88+77	

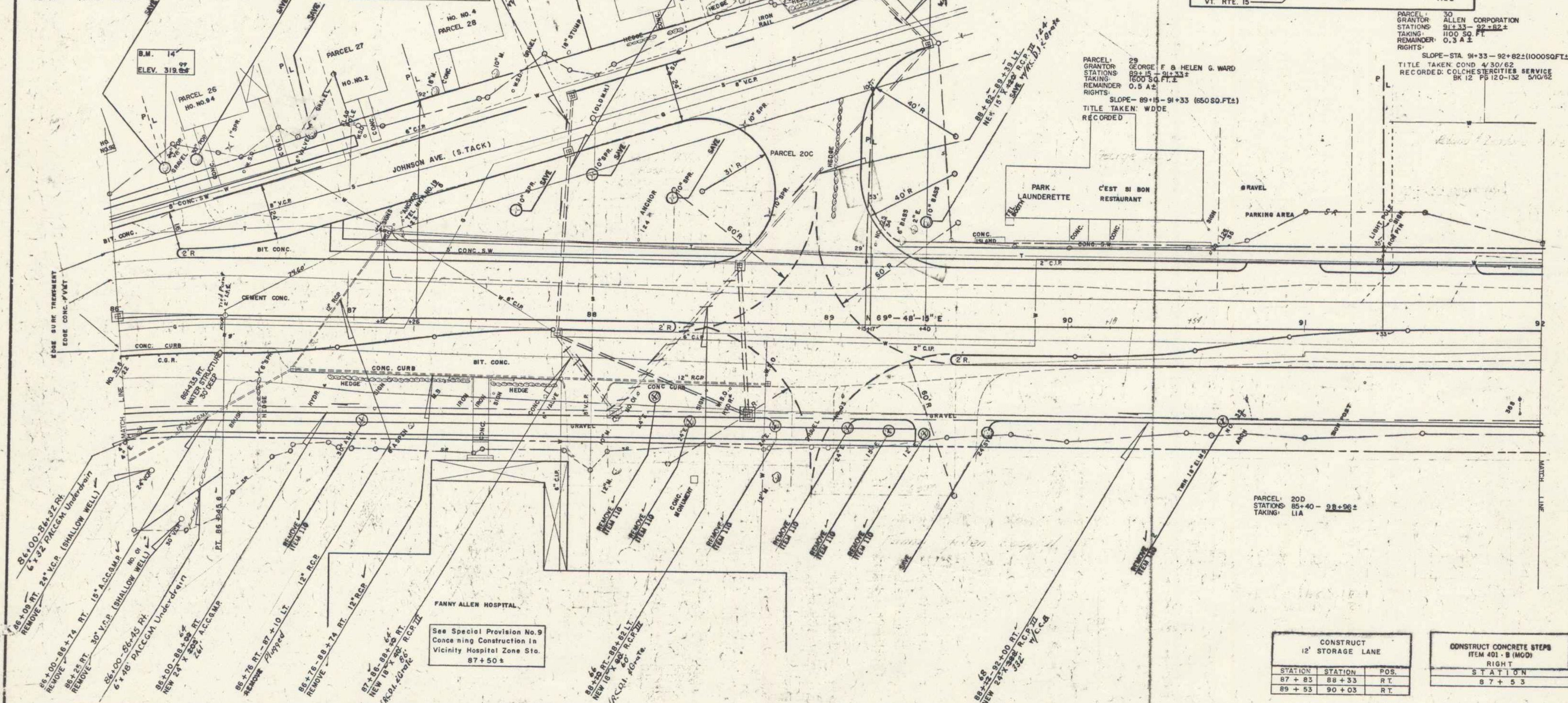
TRANSPLANT SHRUBS ITEM 632 LEFT			
STATION	STATION	NOTES	
88+80	88+90	JOHNSON AVE	
89+01	89+03		

CONSTRUCT APPROACH LEFT		
STATION	STATION	
88+93		

CONSTRUCT DRIVE LEFT		
STATION	STATION	
90+00	90+60	
91+56		
JOHNSON AVE		
86+28	87+40	
87+55	88+00	
87+87	88+37	
88+45	88+77	
88+77	89+40	



PARCEL 30
GRANTOR ALLEN CORPORATION
STATIONS 91+33-92+82±
TAKING 100 SQ. FT.
REMAINDER 0.3 A ±
RIGHTS: SLOPE-ST. 91+33-92+82±(1000SQ.FT.)
TITLE TAKEN COND 4/30/62
RECORDED COLCHESTER SERVICE BK 12 PS 120-132 5/10/62



ONE COURSE CEMENT CONC SIDWALK ITEM 560 RIGHT		
STATION	STATION	NOTES
87+53	88+00	HOWALK

BITUMINOUS CONCRETE SIDWALK ITEM 562 RIGHT		
STATION	STATION	
86+00	89+37	

GRANITE CURB ITEM 556-B RIGHT		
STATION	STATION	
86+00	87+91	
87+08	88+73	
89+13	89+32	
89+72	92+00	

GRANITE SLOPE EDGING ITEM 556-B RIGHT		
STATION	STATION	
86+00	88+35	
89+53	92+00	

THREE CABLE GUARD RAIL WITH STEEL POSTS ITEM 543 RIGHT		
STATION	STATION	
86+00	86+50	

CONSTRUCT MEDIAN RIGHT		
STATION	STATION	
86+00	88+33	
89+51	92+00	

CONSTRUCT DRIVE RIGHT		
STATION	STATION	
88+33	88+33	
88+33	88+33	
89+51	89+51	

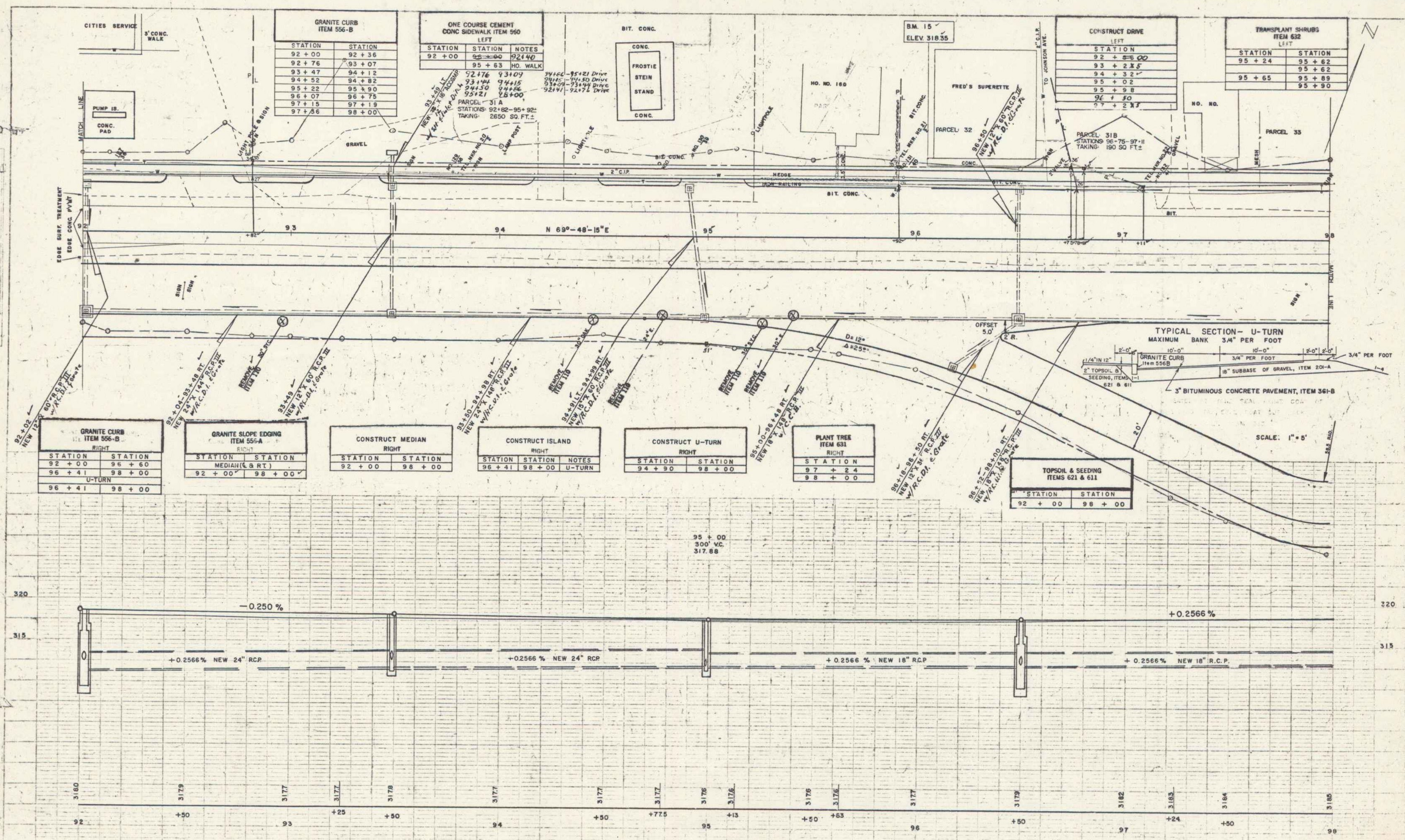
REMOVAL & DISPOSAL OF PRESENT GUARD RAIL ITEM 550 RIGHT		
STATION	STATION	
86+00	86+57	

PLANT TREE ITEM 631 RIGHT		
STATION	STATION	
86+60	88+42	
87+04	88+55	
87+25	89+23	
87+60		

TRANSPLANT SHRUBS ITEM 632 RIGHT		
STATION	STATION	
86+60		
86+89	87+49	
87+57	87+65	

WESTER-MARTIN INC.
 6-87
 1070 N. 10th St.
 WISCONSIN

WESTER-MARTIN INC.
 6-87
 1070 N. 10th St.
 WISCONSIN



GRANITE CURB ITEM 556-B RIGHT	
STATION	STATION
92 + 00	96 + 60
96 + 41	98 + 00
U-TURN	
96 + 41	98 + 00

GRANITE SLOPE EDGING ITEM 555-A RIGHT	
STATION	STATION
92 + 00	98 + 00

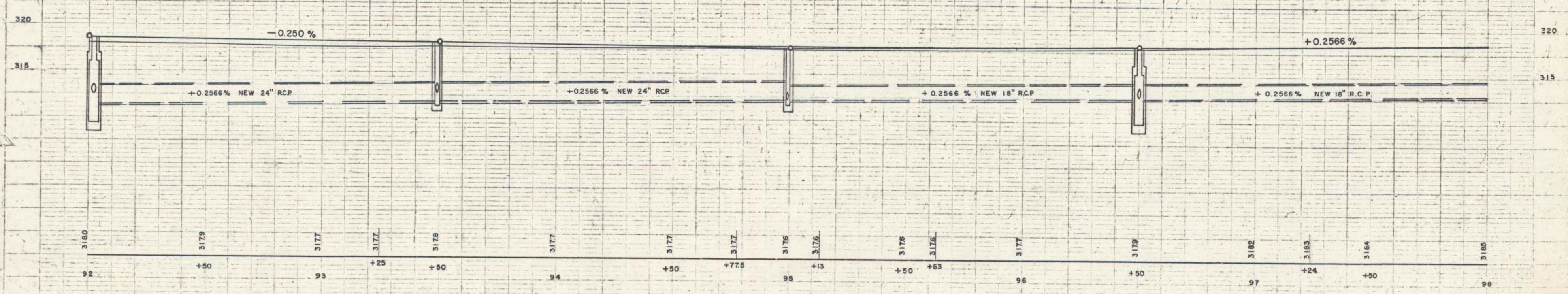
CONSTRUCT MEDIAN RIGHT	
STATION	STATION
92 + 00	98 + 00

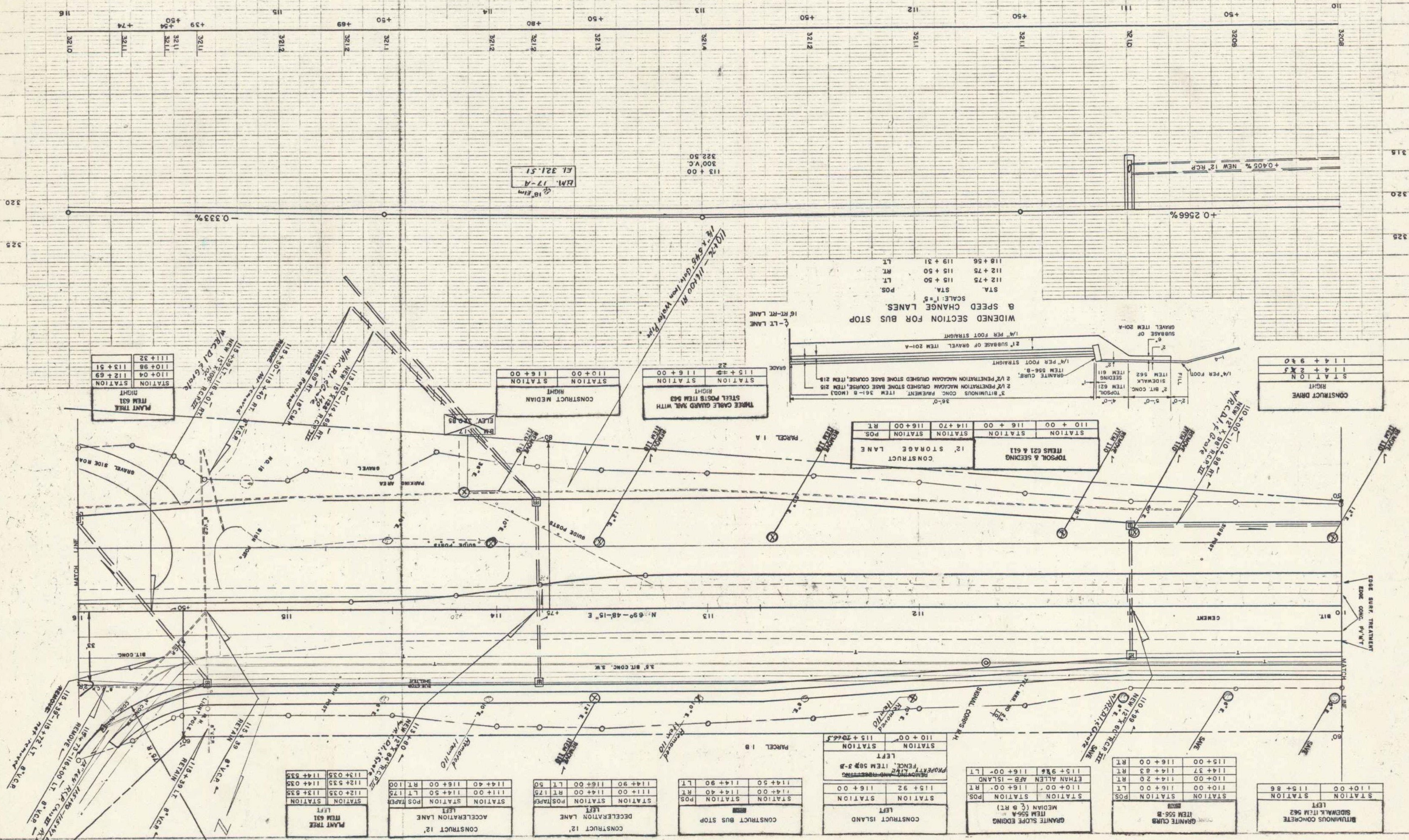
CONSTRUCT ISLAND RIGHT	
STATION	STATION
96 + 41	98 + 00
U-TURN	

CONSTRUCT U-TURN RIGHT	
STATION	STATION
94 + 90	98 + 00

PLANT TREE ITEM 631 RIGHT	
STATION	STATION
97 + 24	98 + 00

TOPSOIL & SEEDING ITEMS 621 & 611	
STATION	STATION
92 + 00	98 + 00





STATION	POS.
110+00	RT
110+04	RT
110+98	RT
111+32	RT

STATION	POS.
111+00	RT
111+50	RT
112+00	RT
112+35	RT
112+55	RT
113+00	RT

STATION	POS.
111+00	RT
111+50	RT
112+00	RT
112+35	RT
112+55	RT
113+00	RT

STATION	POS.
111+00	RT
111+50	RT
112+00	RT
112+35	RT
112+55	RT
113+00	RT

STATION	POS.
111+00	RT
111+50	RT
112+00	RT
112+35	RT
112+55	RT
113+00	RT

STATION	POS.
111+00	RT
111+50	RT
112+00	RT
112+35	RT
112+55	RT
113+00	RT

STATION	POS.
111+00	RT
111+50	RT
112+00	RT
112+35	RT
112+55	RT
113+00	RT

STATION	POS.
111+00	RT
111+50	RT
112+00	RT
112+35	RT
112+55	RT
113+00	RT

STATION	POS.
111+00	RT
111+50	RT
112+00	RT
112+35	RT
112+55	RT
113+00	RT

STATION	POS.
111+00	RT
111+50	RT
112+00	RT
112+35	RT
112+55	RT
113+00	RT

STATION	POS.
111+00	RT
111+50	RT
112+00	RT
112+35	RT
112+55	RT
113+00	RT

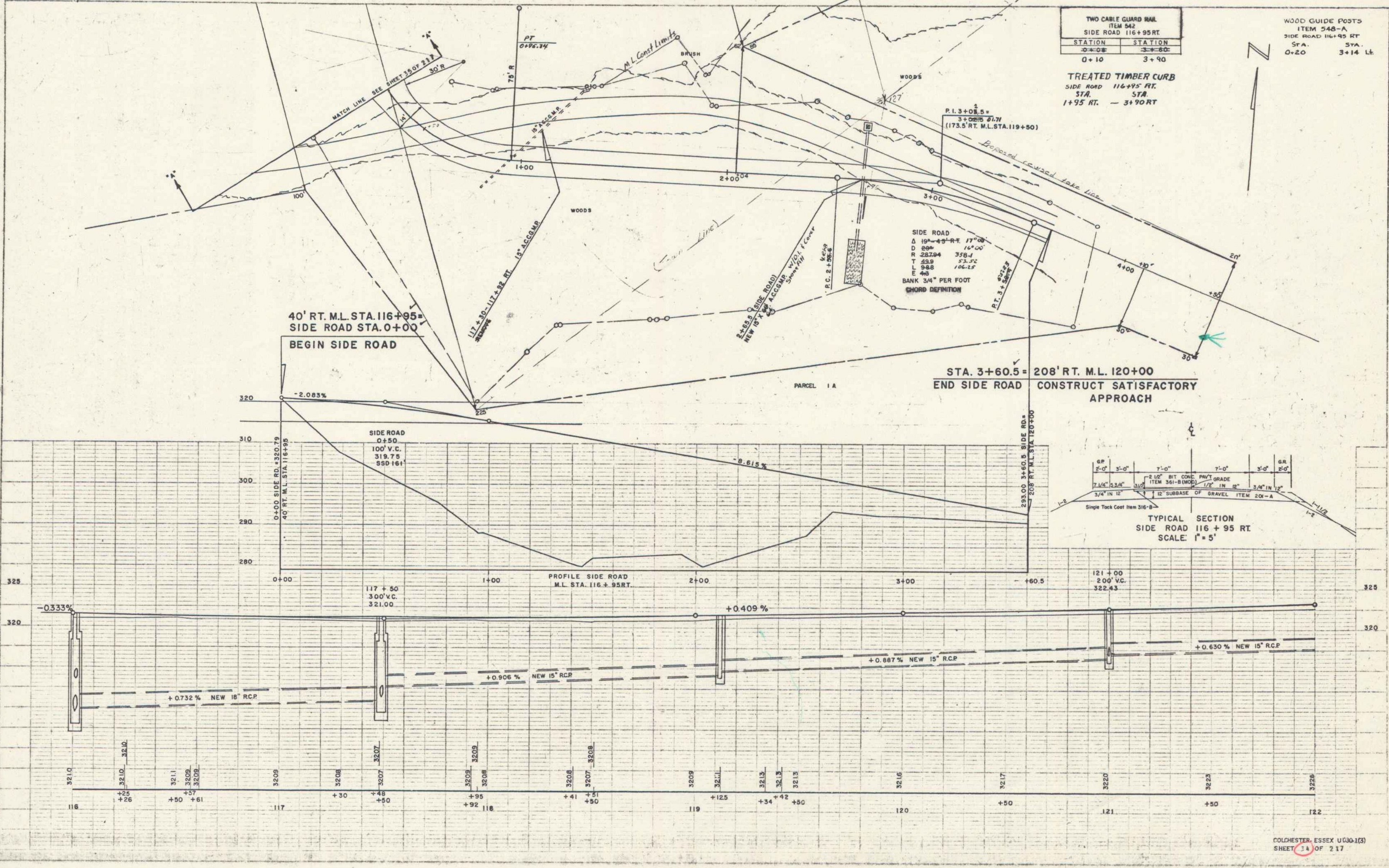
STATION	POS.
111+00	RT
111+50	RT
112+00	RT
112+35	RT
112+55	RT
113+00	RT

REGISTERED ARCHT. INC. 5-87
 REGISTERED-MARTIN INC. 7-87

PLAN
 REGISTERED ARCHT. INC. 5-87
 REGISTERED-MARTIN INC. 7-87

PLAN
 WESTER-MARTIN INC. 6-57
 7-57
 NOTE: SEE SHEET 35 OF 217
 116+95 RT. STA. 0+00
 117+50 RT. STA. 300' V.C.
 118+00 RT. STA. 321.00

PROFILE
 WESTER-MARTIN INC. 6-57
 7-57
 NOTE: SEE SHEET 35 OF 217
 116+95 RT. STA. 0+00
 117+50 RT. STA. 300' V.C.
 118+00 RT. STA. 321.00

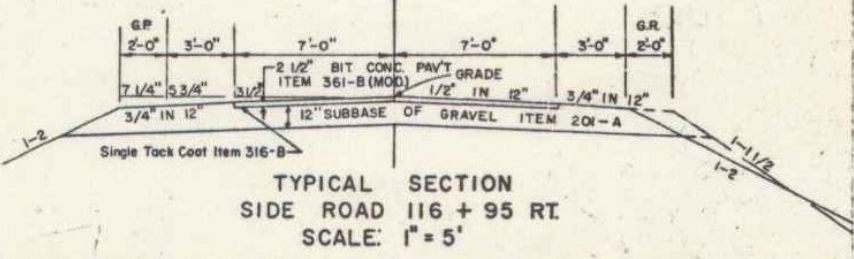


TWO CABLE GUARD RAIL ITEM 542	
STATION	STATION
0+00	3+60
0+10	3+90

WOOD GUIDE POSTS ITEM 548-A	
STATION	STATION
0+20	3+14

SIDE ROAD
 D 150'-45" RT. 17° 00'
 D 89' 16" RT. 16° 00'
 R 287.94 358.1
 T 43.9 53.52
 L 98.5 106.15
 E 48
 BANK 3/4" PER FOOT
 CHORD DEFINITION

STA. 3+60.5 = 208' RT. M.L. 120+00
 END SIDE ROAD CONSTRUCT SATISFACTORY APPROACH



B.M. 18 S.I.R. 18' LOCUST 84.5' RT. STA. 120+22 ELEV. 321.53

13

TOPSOIL & SEEDING ITEMS 621 & 611	
STATION	STATION
116 + 00	122 + 00

CONSTRUCT APPROACH LEFT	
STATION	STATION
116 + 95	

GRANITE CURB ITEM 556-B		
STATION	STATION	POS
116 + 00	116 + 46	LT
116 + 00	116 + 75	RT
117 + 15	122 + 00	RT
117 + 37	122 + 00	LT

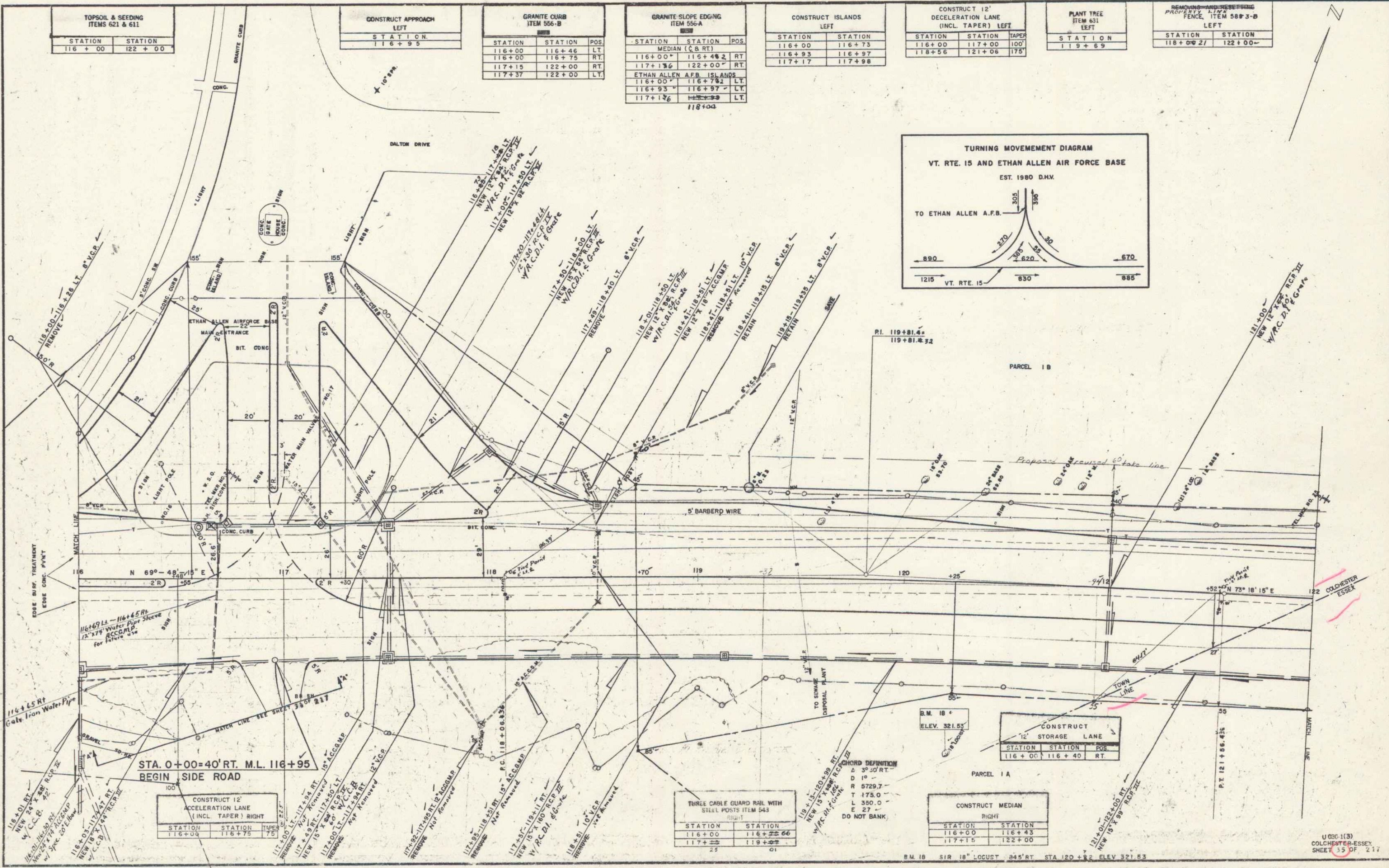
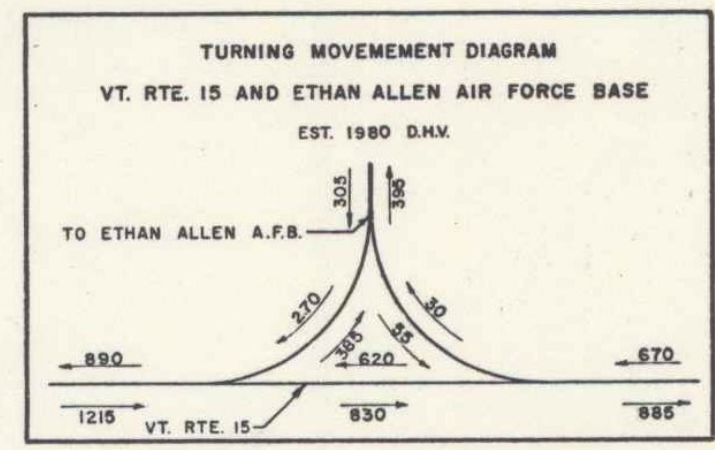
GRANITE SLOPE EDGING ITEM 556-A		
STATION	STATION	POS
116 + 00	116 + 46	RT
117 + 15	122 + 00	RT
117 + 37	122 + 00	LT

CONSTRUCT ISLANDS LEFT	
STATION	STATION
116 + 00	116 + 75
116 + 93	116 + 97
117 + 17	117 + 98

CONSTRUCT 12' DECELERATION LANE (INCL. TAPER) LEFT		
STATION	STATION	TAPER
116 + 00	117 + 00	100'
118 + 56	121 + 06	175'

PLANT TREE ITEM 631 LEFT	
STATION	STATION
119 + 69	

REMOVING PROPERTY FENCE ITEM 587-3-B LEFT	
STATION	STATION
118 + 00	122 + 00



STA. 0+00=40' RT. M.L. 116+95
BEGIN SIDE ROAD

CONSTRUCT 12' ACCELERATION LANE (INCL. TAPER) RIGHT		
STATION	STATION	TAPER
116 + 00	116 + 75	75'

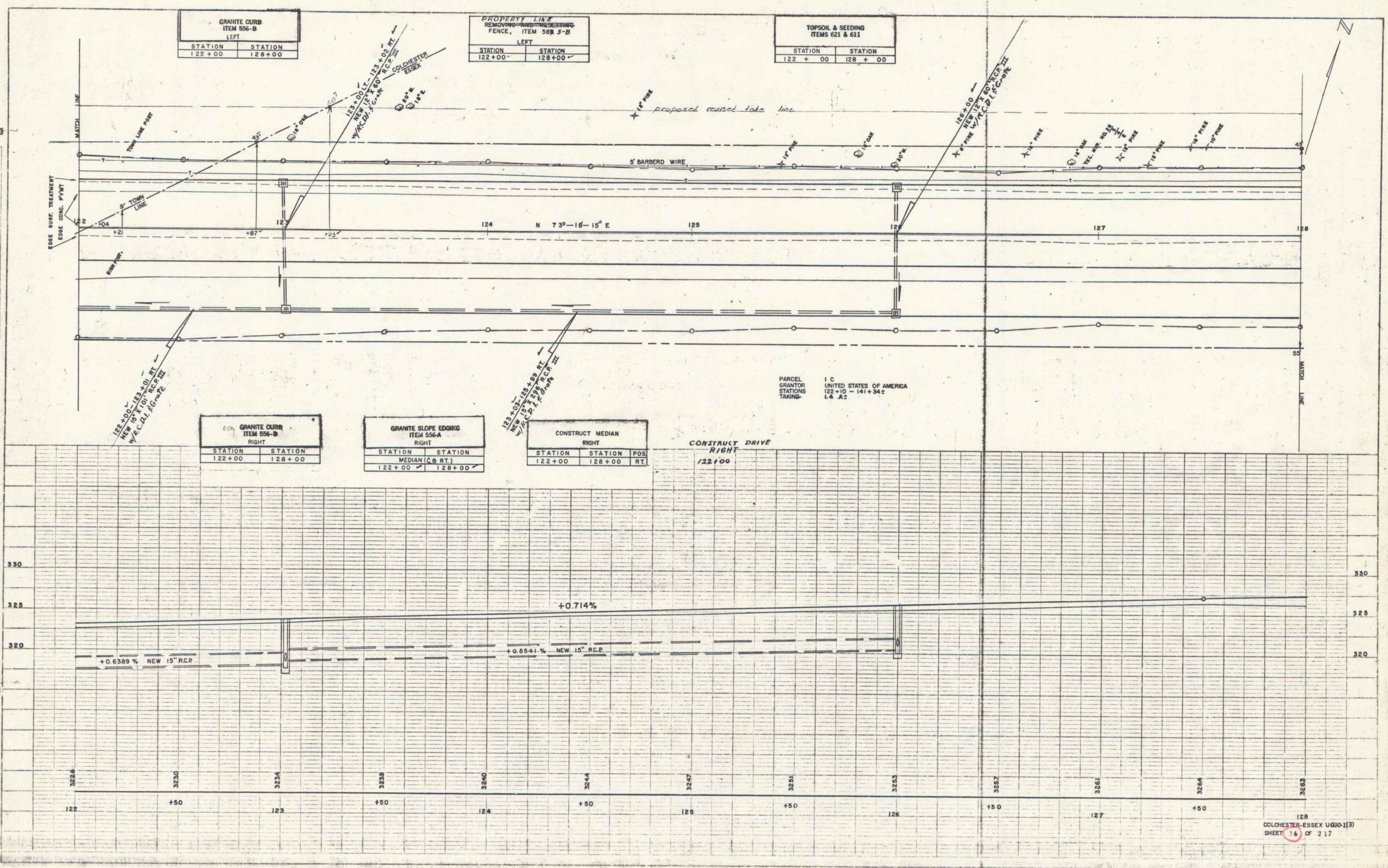
THREE CABLE GUARD RAIL WITH STEEL POSTS ITEM 543 RIGHT		
STATION	STATION	POS
116 + 00	116 + 22	66
117 + 25	119 + 20	25

CONSTRUCT MEDIAN RIGHT		
STATION	STATION	POS
116 + 00	116 + 43	
117 + 15	122 + 00	

B.M. 18 SIR 18' LOCUST 845' RT. STA 120+02 ELEV 321.53

PLAN
 WESTER-MARTIN INC. 4-87
 WESTER-MARTIN INC. 7-87
 NOTE BOOK (AS SHOWN) CHECKED
 BY: [Signature]

WESTER-MARTIN INC. 4-87
 WESTER-MARTIN INC. 7-87
 NOTE BOOK (AS SHOWN) CHECKED
 BY: [Signature]



GRANITE CURB ITEM 556-B LEFT	
STATION	STATION
122+00	128+00

PROPERTY LINE REMOVING AND RESETTING FENCE, ITEM 588 3-B LEFT	
STATION	STATION
122+00	128+00

TOPSOIL & SEEDING ITEMS 621 & 611	
STATION	STATION
122+00	128+00

GRANITE CURB ITEM 556-B RIGHT	
STATION	STATION
122+00	128+00

GRANITE SLOPE EDGING ITEM 556-A RIGHT	
STATION	STATION
122+00	128+00

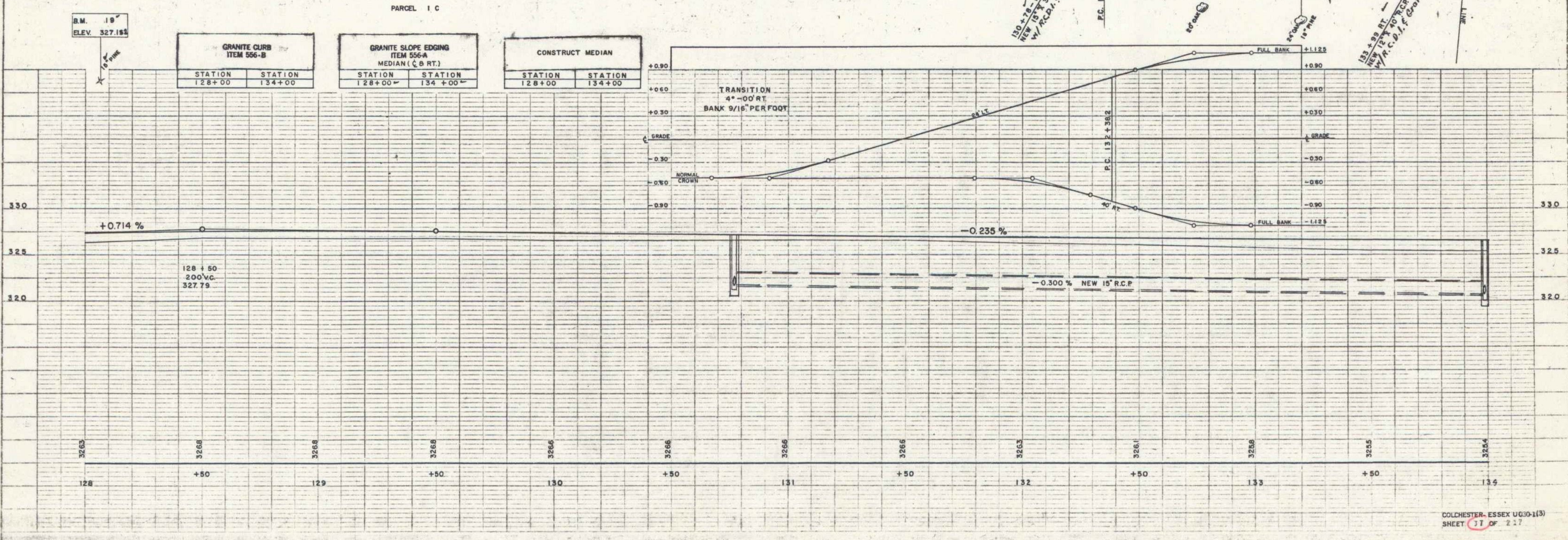
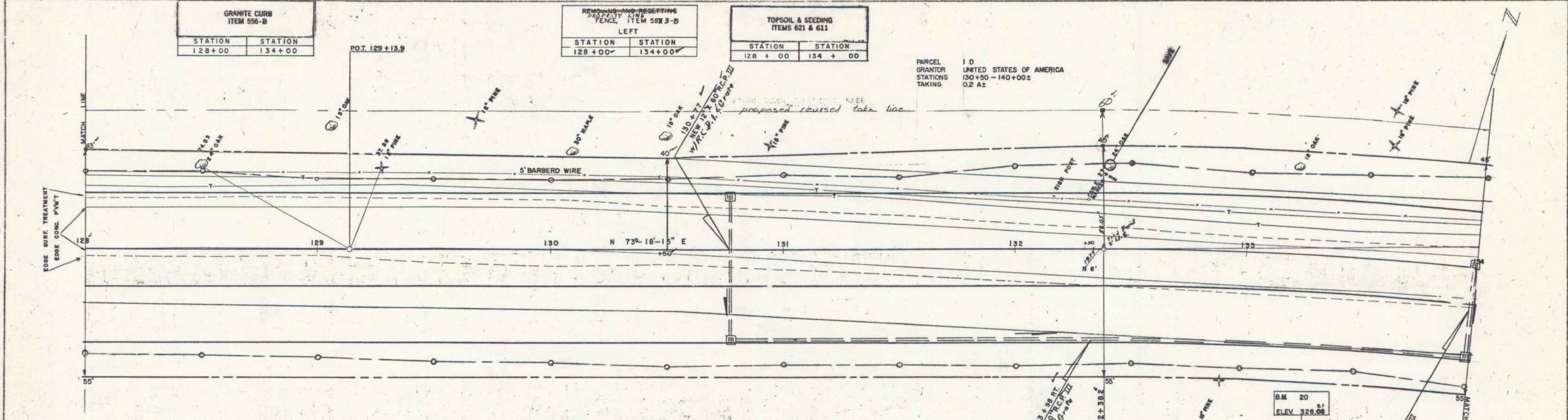
CONSTRUCT MEDIAN RIGHT		
STATION	STATION	POS.
122+00	128+00	RT.

CONSTRUCT DRIVE
RIGHT
122+00

PARCEL
GRANTOR I C UNITED STATES OF AMERICA
STATIONS 122+10 - 141+34±
TAKING 1.4 AC

PLAN
 PROJECT: ...
 DRAWING NO. ...
 DATE: ...

PR-11 C
 WEBSTER-MARTIN INC.
 8-27
 7-27



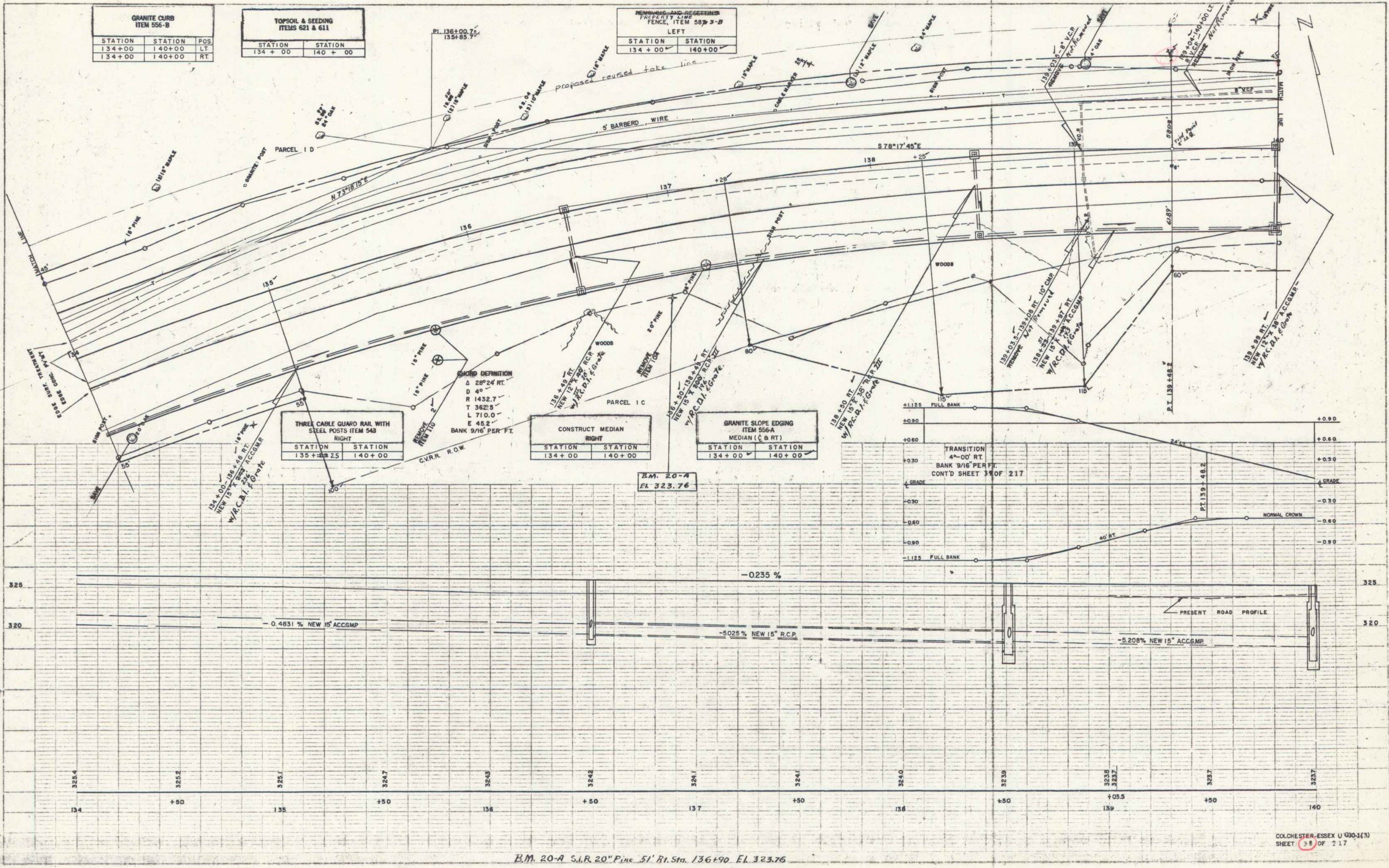
B.M. 19 S.I.R. 15" PINE 112 RT. STA. 128+07 ELEV. 327.192

B.M. 20 S.I.R. 24" OAK 83 RT. STA. 133+28 ELEV. 326.08

GRANITE CURB ITEM 556-B		
STATION	STATION	POS.
134+00	140+00	LT.
134+00	140+00	RT.

TOPSOIL & SEEDING ITEMS 621 & 611	
STATION	STATION
134+00	140+00

REMOVING AND RESETTING PROPERTY LINE FENCE, ITEM 583 3-B	
LEFT	
STATION	STATION
134+00	140+00



WESTER-MARTIN INC. 507
1000 WEST 10TH AVENUE
DENVER, CO. 80202
TEL. 733-1111

WESTER-MARTIN INC. 507
1000 WEST 10TH AVENUE
DENVER, CO. 80202
TEL. 733-1111

B.M. 20-A S.I.R. 20" Pine 51' Rt. Sta. 136+90 EL. 323.76

TOPSOIL & SEEDING ITEMS 621 & 611			
STATION	STATION	NOTES	POS
146+00	152+00		
0+00	0+98	APPR. NO. 2 LT	

GRANITE CURB ITEM 556-B			
STATION	STATION	POS	NOTES
146+00	147+52	LT	
146+00	149+33	RT	
148+34	151+36	LT	
150+38	152+00	RT	
0+12	0+70	LT	APPR. NO. 2

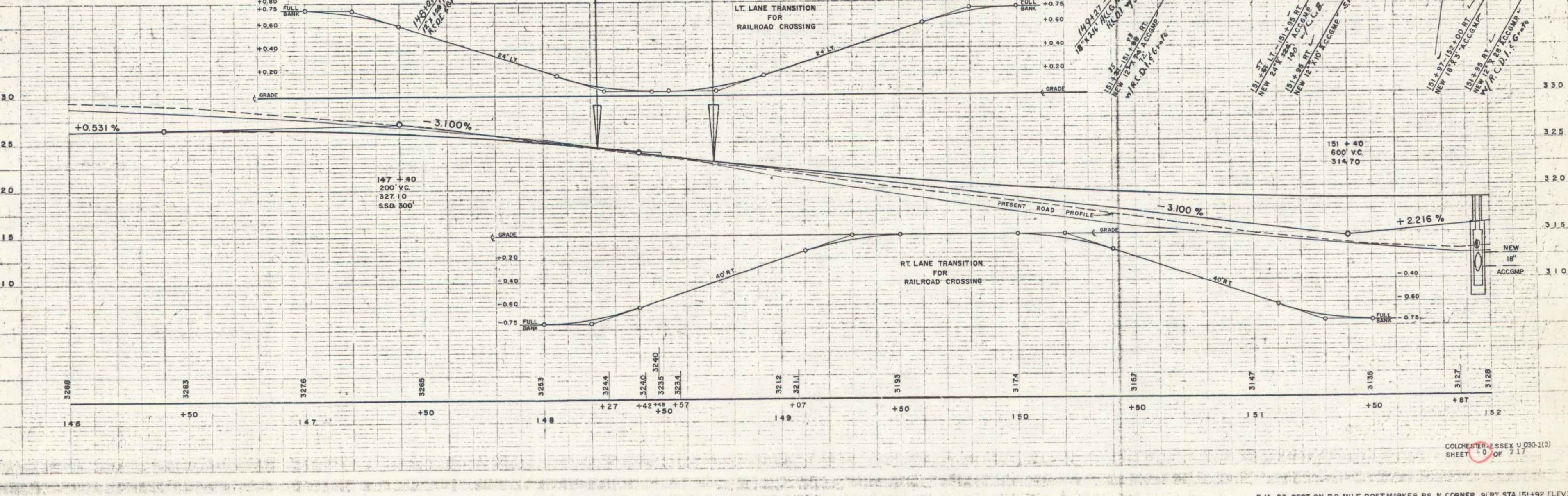
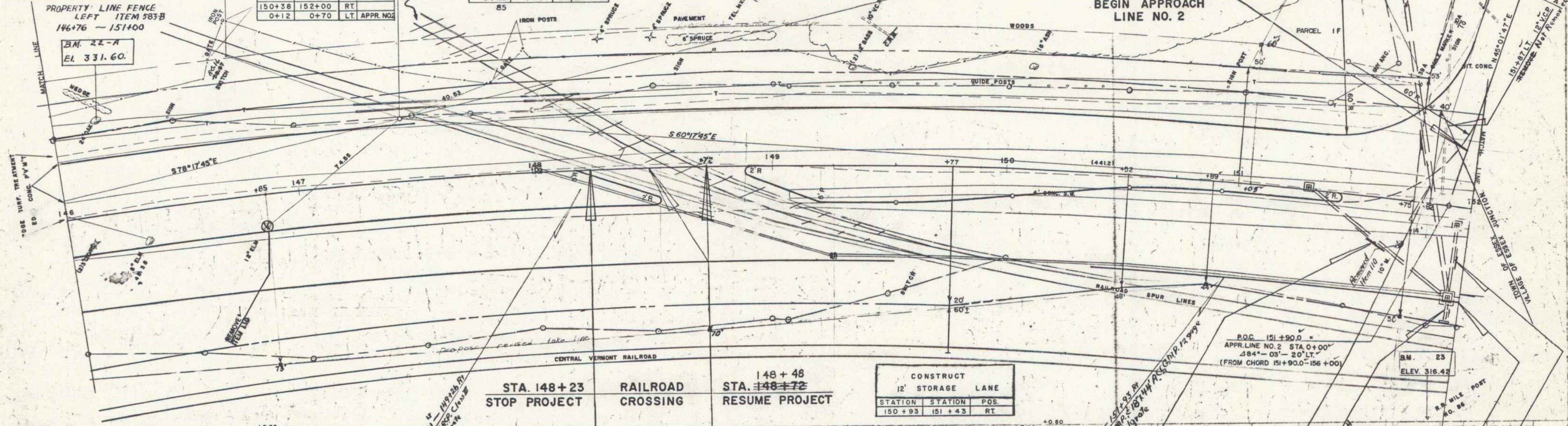
THREE CABLE GUARD RAIL WITH STEEL POSTS ITEM 543			
STATION	STATION	POS	NOTES
146+00	149+33	RT	
149+28	151+36	LT	150+26
0+22	1+01	LT	APPR. NO. 2

REMOVAL & DISPOSAL OF PRESENT GUARD RAIL ITEM 550 APPROACH LINE NO. 2			
STATION	STATION	POS	NOTES
0+85	1+00	RT	

GRANITE SLOPE EDGING ITEM 556-A MEDIAN (C & RT)			
STATION	STATION	POS	NOTES
146+00	148+53	RT	
148+38	151+45	LT	

CONSTRUCT MEDIAN RIGHT			
STATION	STATION	POS	NOTES
146+00	148+53	RT	
148+88	151+45	LT	

STONE FILL FOR SLOPE PROTECTION ITEM 522 RIGHT			
STATION	STATION	POS	NOTES
146+00	149+50	RT	



WESTER-MARTIN, INC. 6-27
 WESTER-MARTIN, INC. 7-27
 DATE 10/1/57
 NO. 100

WESTER-MARTIN, INC. 6-27
 WESTER-MARTIN, INC. 7-27
 DATE 10/1/57
 NO. 100

B.M. 22 SPOT ON W. BOLT OF R.R. SWITCH 59' LT. STA. 146+75.5 ELEV. 328.12 B.M. 22-A S.I.T. 24" Oak 40' Lt. Sta. 146+15 ELEV. 331.60 B.M. 23 SPOT ON R.R. MILE POST MARKER B6 N. CORNER 91' RT. STA. 151+192 ELEV. 316.42

COLCHESTER, ESSEX U 030-1(3)
 SHEET 0 OF 2 17

GRANITE SLOPE EDGING ITEM 556-A RIGHT		
STATION	STATION	NOTES
0+88	2+20	

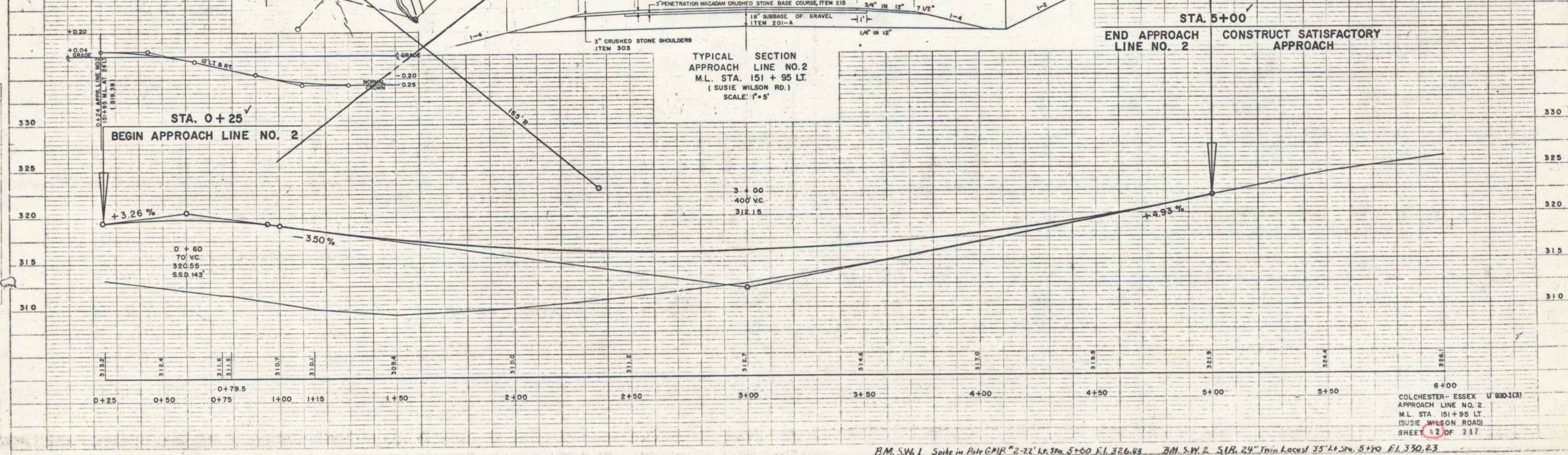
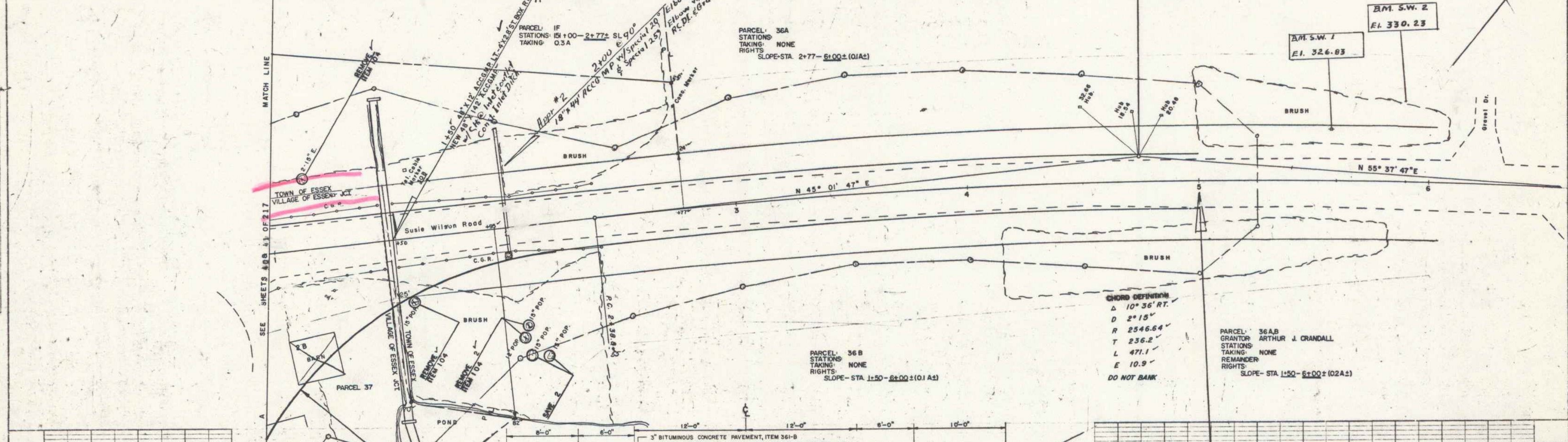
PROPERTY LINE FENCE
ITEM 563-B
LEFT
STA. 151400 M.L. - 2+77 SL.

THREE CABLE GUARD RAIL WITH STEEL POSTS ITEM 543		
STATION	STATION	POS.
0+88.94	2+88.51	RT
1+01	2+82.19	LT

REMOVAL & DISPOSAL OF PRESENT GUARD RAIL ITEM 550		
STATION	STATION	POS.
0+96	2+20	RT
1+00	2+38	LT

DEMOLITION & REMOVAL OF BUILDING ITEM 586 RIGHT		
BLDG. NO.	STATION	POS.
3	1+15	RT

TOPSOIL & SEEDING ITEMS 621 & 611	
STATION	STATION
0+98	2+20



PLAN
DATE: 7-58
WEBSTER-MARTIN INC.
NOTE: CHECK ALL DIMENSIONS AND ELEVATIONS
BY RT. OF WAY CHECKER.

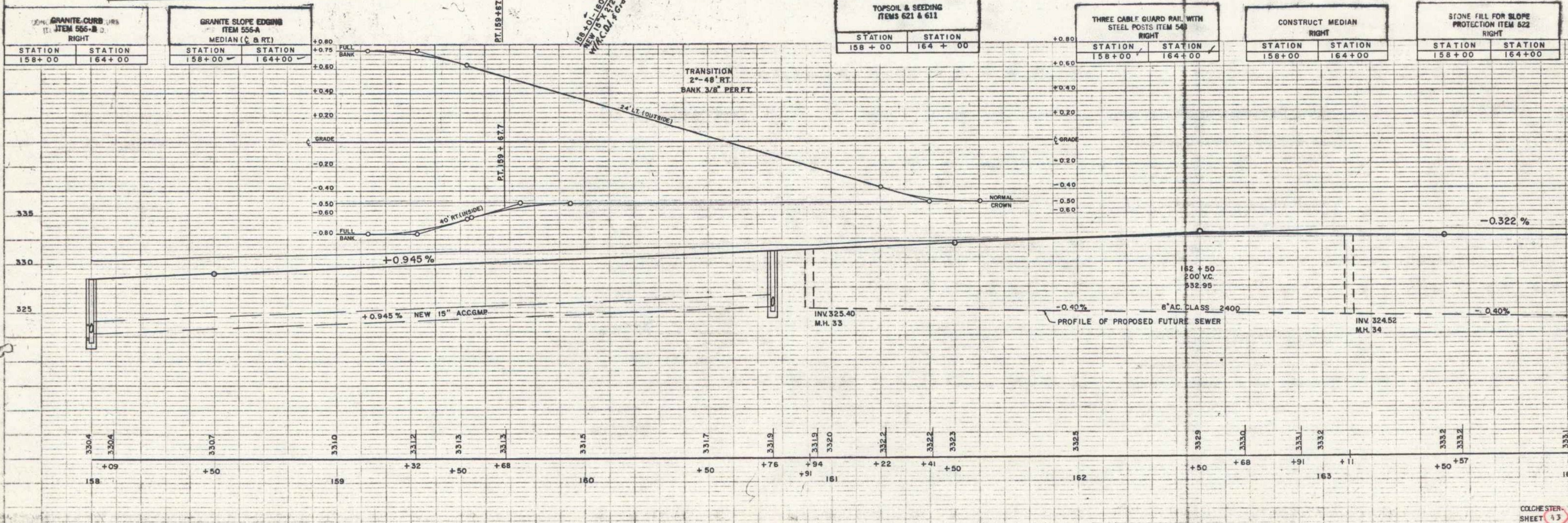
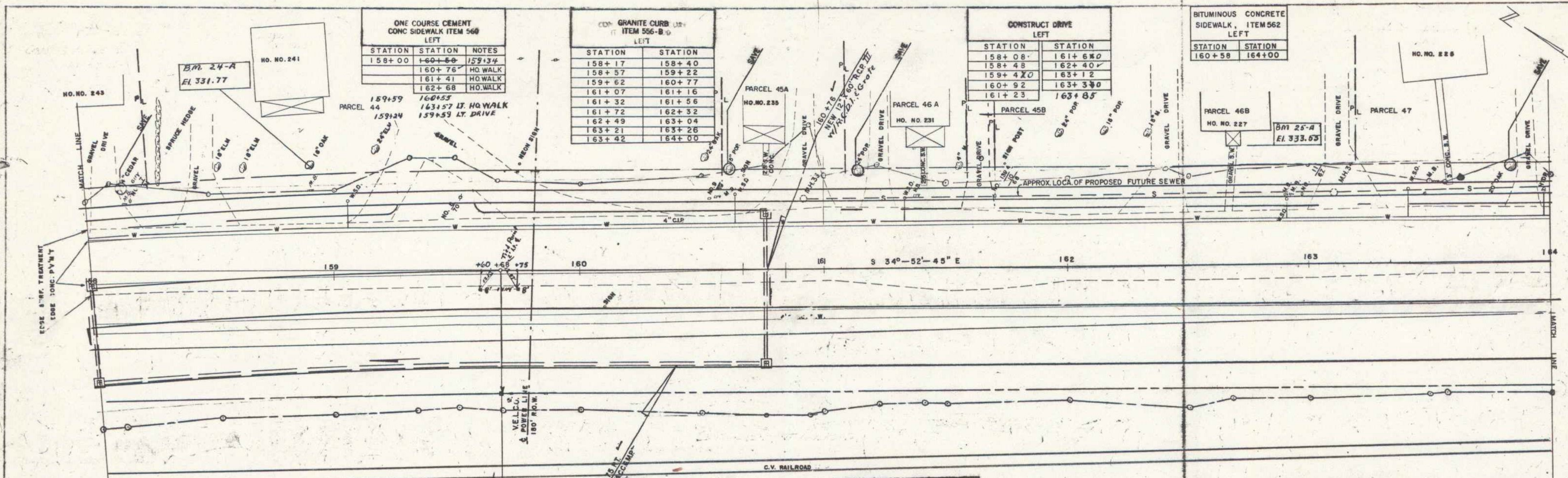
PROFILE
DATE: 7-58
WEBSTER-MARTIN INC.
NOTE: CHECK ALL DIMENSIONS AND ELEVATIONS
BY RT. OF WAY CHECKER.

6+00
COLCHESTER-ESSEX U' 030-1(3)
APPROACH LINE NO. 2
M.L. STA. 151+95 LT.
(SUSIE WILSON ROAD)
SHEET 12 OF 217

B.M. S.W. 1 Spike in Pole G.P.R. #2-22' Lx. 3 1/2\"/>

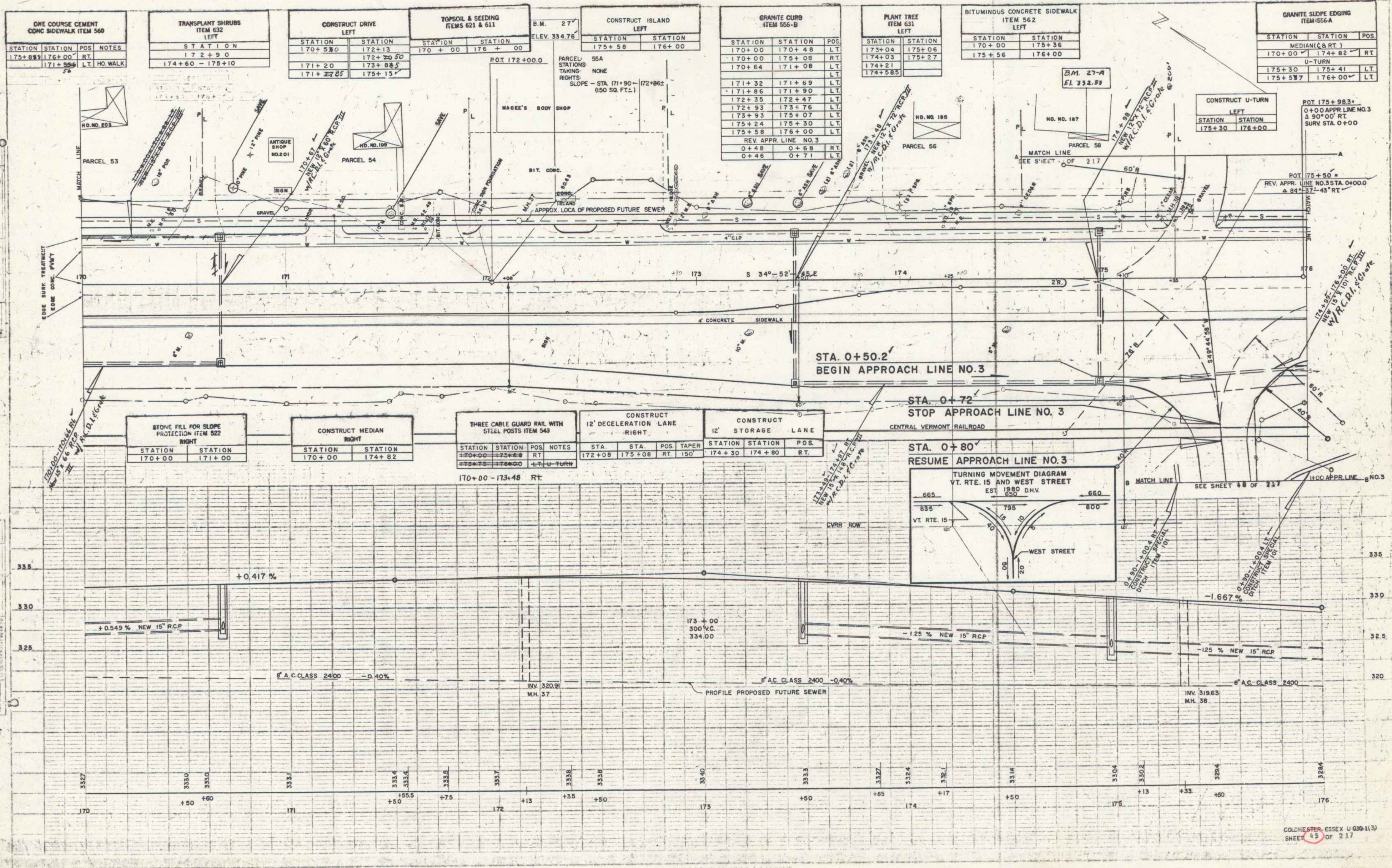
DRAWN BY: [Name]
 CHECKED BY: [Name]
 DATE: [Date]
 PROJECT: [Project Name]
 SHEET NO. [Number] OF [Total]

PROJECT: [Project Name]
 DRAWING NO. [Number]
 SHEET NO. [Number] OF [Total]



BM. 24-A S.I.T. 18" Oak 45' Lt. Sta. 158+90 El. 331.77

BM. 25-A Spot on S.E. Cor. Conc. Steps No. 227 55' Lt. Sta. 162+70 El. 333.55



STATION	STATION	POS.	NOTES
175+85	176+00	RT	
171+55		LT	HO WALK

STATION	STATION
174+60	175+10

STATION	STATION
170+58	172+13
171+20	173+85
171+27	175+15

STATION	STATION
170+00	176+00

STATION	STATION
175+58	176+00

STATION	STATION	POS.
170+00	170+48	LT
170+00	175+08	RT
170+64	171+08	LT
171+32	171+69	LT
171+86	171+90	LT
172+35	172+47	LT
172+93	173+76	LT
173+93	175+07	LT
175+24	175+30	LT
175+58	176+00	LT
0+48	0+68	RT
0+46	0+71	LT

STATION	STATION
173+04	175+06
174+03	175+27
174+21	
174+58	

STATION	STATION
170+00	175+36
175+56	176+00

STATION	STATION	POS.
170+00	174+82	RT
175+30	175+41	LT
175+57	176+00	LT

WESTER-MARTIN INC. 6-87
 PLAN
 170+00 TO 176+00
 170+00 TO 176+00
 170+00 TO 176+00

WESTER-MARTIN INC. 6-87
 PROFILE
 170+00 TO 176+00
 170+00 TO 176+00
 170+00 TO 176+00

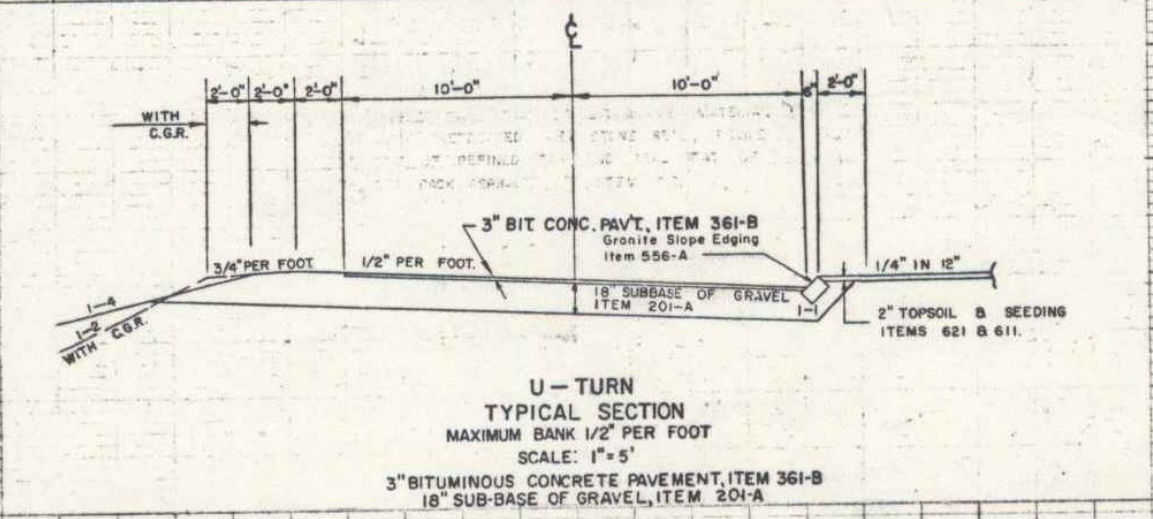
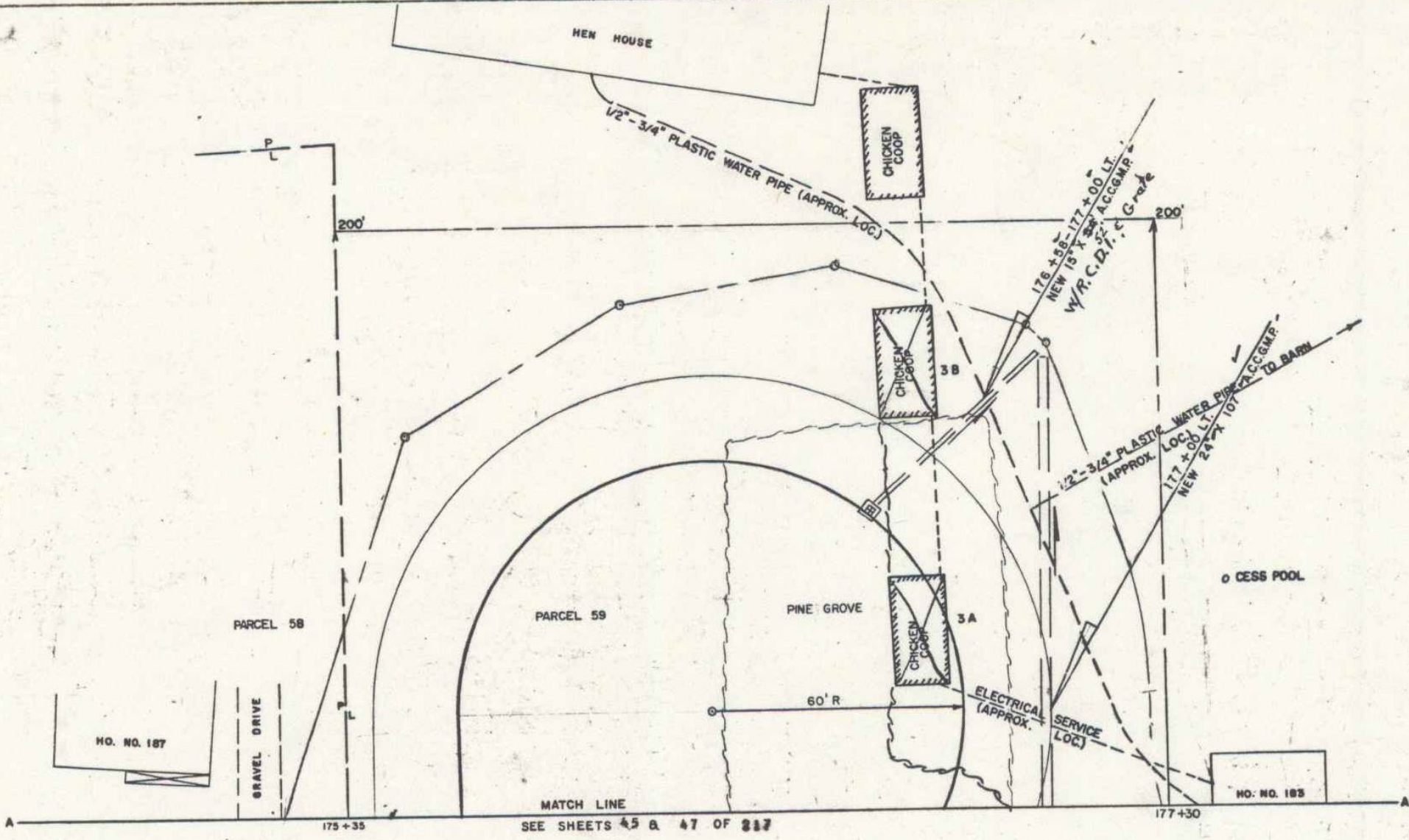
B.M. 27 CHISELED SQ ON GAS STATION ISLAND (SW CORNER) 40' LT. STA 172+31 ELEV 334.76

B.M. 27-A Spot S.E. Cor. Bottom Step No. 187 49' LT. Sta. 174+90 ELEV. 332.83

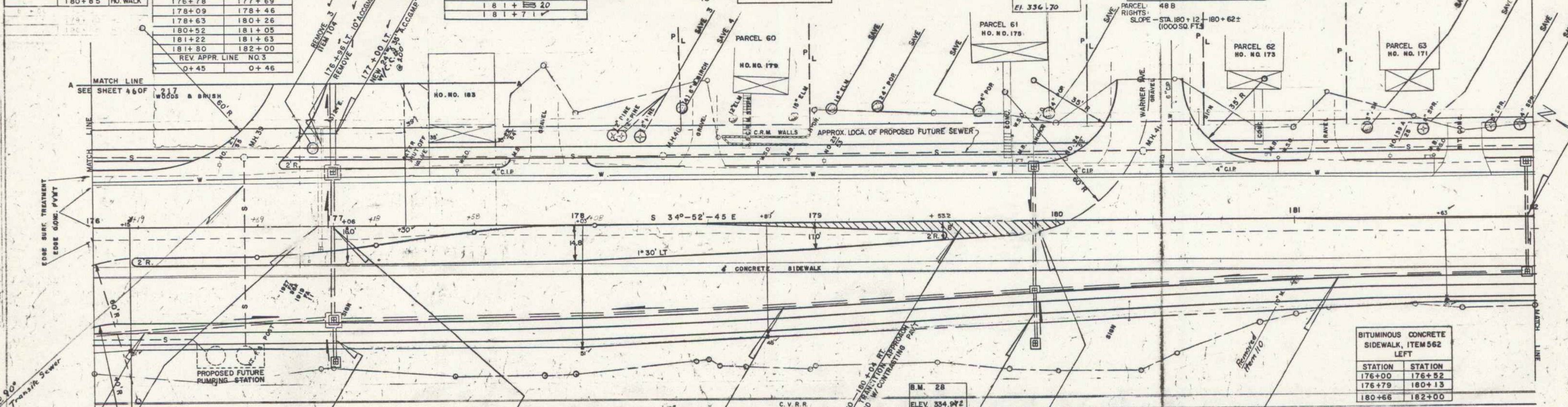
COLDHESTER, ESSEX U 030-1(3)
 SHEET 45 OF 217

24

PLAN
 NO. 187
 NOTE: 1. ALL DIMENSIONS ARE IN FEET AND INCHES.
 2. ALL DIMENSIONS ARE TO CENTERLINE UNLESS OTHERWISE NOTED.
 3. ALL DIMENSIONS ARE TO CENTERLINE UNLESS OTHERWISE NOTED.

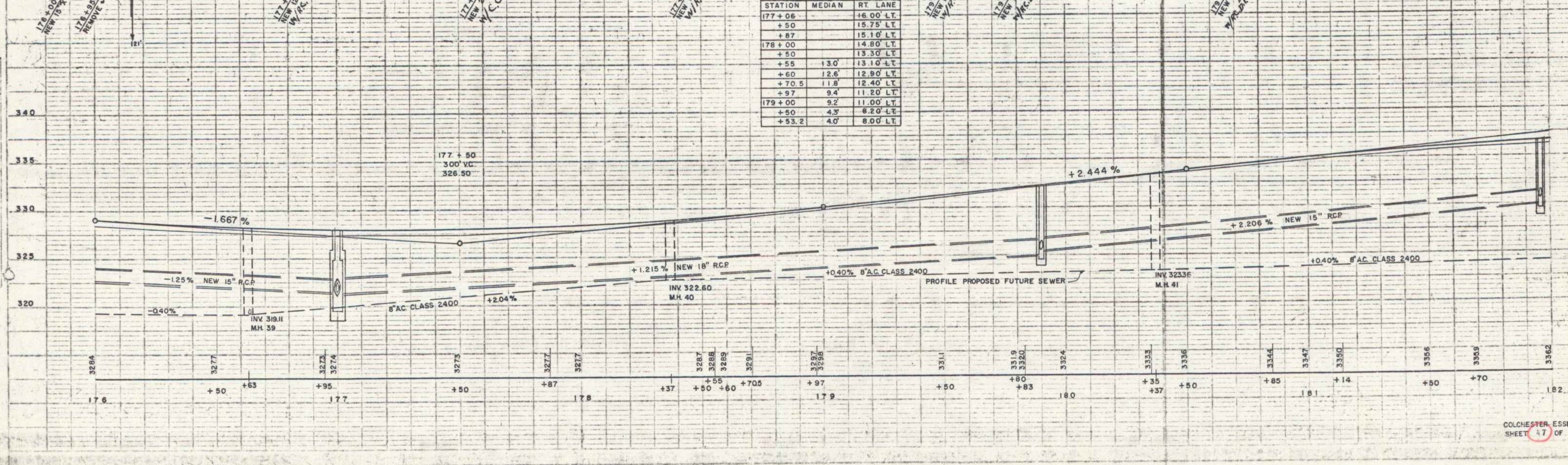


ONE COURSE CEMENT CONC SIDEWALK ITEM 560 LEFT		GRANITE CURB ITEM 556-B LEFT		GRANITE SLOPE EDGING ITEM 556-A U-TURN LEFT		CONSTRUCT DRIVE LEFT		THREE CABLE GUARD RAIL WITH STEEL POSTS ITEM 543 U-TURN LEFT		PLANT TREE ITEM 531 LEFT		CONSTRUCT ISLAND LEFT		CONSTRUCT APPROACH LEFT		CONSTRUCT CONCRETE SLIPS ITEM 401-B (MOD) LEFT		HAND RAIL ITEM 572 (MOD) LEFT		CONSTRUCT U-TURN LEFT	
STATION	STATION	STATION	STATION	STATION	STATION	STATION	STATION	STATION	STATION	STATION	STATION	STATION	STATION	STATION	STATION	STATION	STATION	STATION	STATION	STATION	STATION
179+50	180+85	176+00	176+21	176+00	176+80	177+80	177+75	176+00	177+00	176+00	176+80	176+00	176+80	180+39	179+80	180+85	179+80	179+80	176+00	176+78	



ONE COURSE CEMENT CONC SIDEWALK ITEM 560 RIGHT		CONC. GRANITE CURB ITEM 556-B C RIGHT		GRANITE SLOPE EDGING ITEM 556-A MGRY MEDIAN (C & RT)		CONSTRUCT MEDIAN RIGHT		TOPSOIL & SEEDING ITEMS 621 & 611		CONSTRUCT 12' STORAGE LANE	
STATION	STATION	STATION	STATION	STATION	STATION	STATION	STATION	STATION	STATION	STATION	STATION
176+00	182+00	176+10	182+00	176+16.7	179+55	176+16	179+55	178+00	182+00	176+16	176+68

MEDIAN WIDTH TRANSITION D = 1° 30' LT.		
STATION	MEDIAN	RT. LANE
177+06		16.00' LT.
+50		15.75' LT.
+87		15.10' LT.
178+00		14.80' LT.
+50		13.30' LT.
+55	13.0'	13.10' LT.
+60	12.6'	12.90' LT.
+70.5	11.8'	12.40' LT.
+97	9.4'	11.20' LT.
179+00	9.2'	11.00' LT.
+50	4.3'	8.20' LT.
+53.2	4.0'	8.00' LT.



WEBSTER-MARTIN INC. 6-87
 187 E. MAIN ST.
 WILMINGTON, MASS. 01897

WEBSTER-MARTIN INC. 6-87
 187 E. MAIN ST.
 WILMINGTON, MASS. 01897

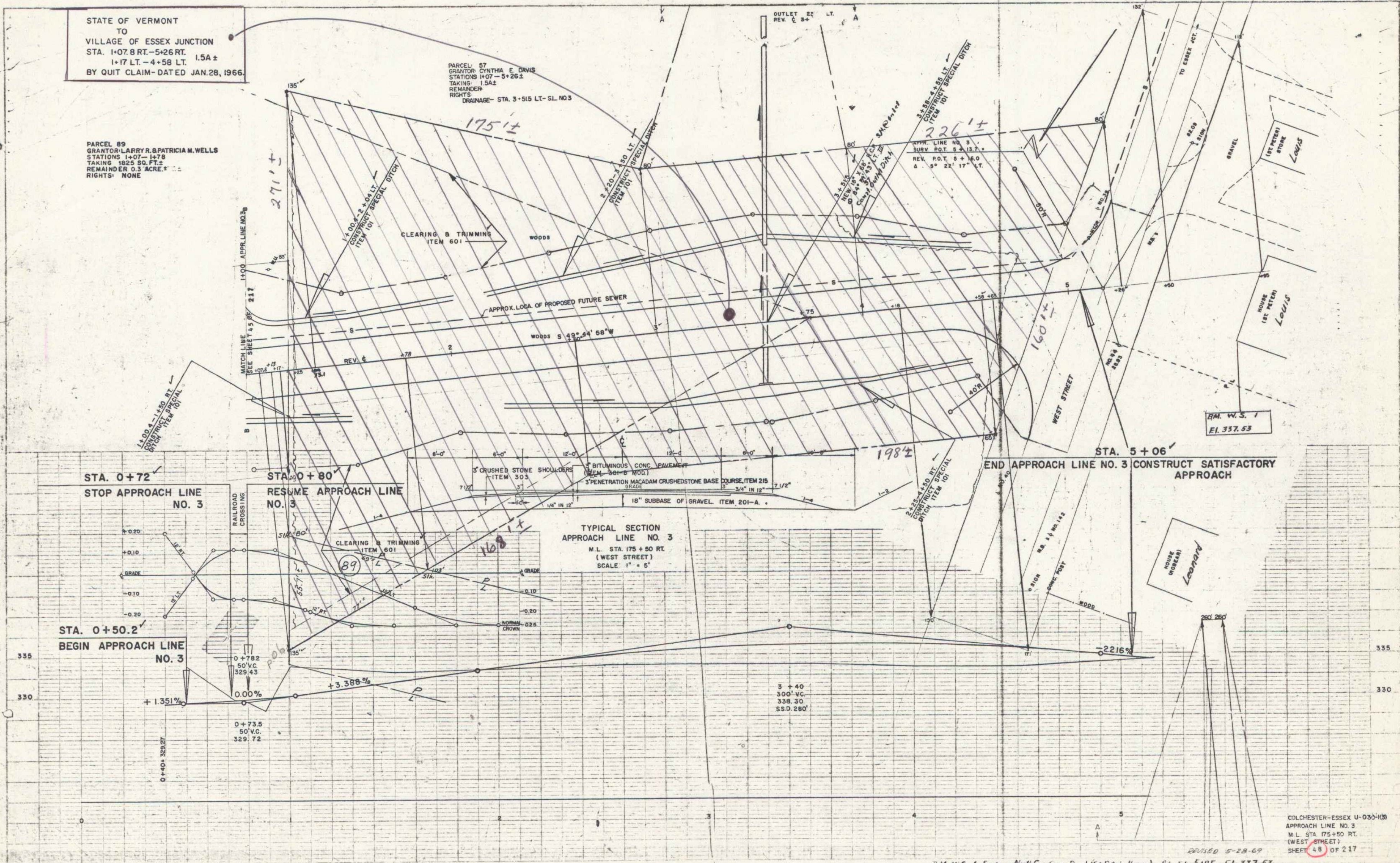
STATE OF VERMONT
TO
VILLAGE OF ESSEX JUNCTION
STA. 1+07.8 RT. - 5+26 RT. 1.5A ±
1+17 LT. - 4+58 LT. 1.5A ±
BY QUIT CLAIM - DATED JAN. 28, 1966.

PARCEL 89
GRANTOR: LARRY R. & PATRICIA M. WELLS
STATIONS 1+07 - 1+78
TAKING 1825 SQ. FT.
REMAINDER 0.3 ACRE ±
RIGHTS: NONE

PARCEL 57
GRANTOR: CYNTHIA E. DAVIS
STATIONS 1+07 - 5+26 ±
TAKING 1.5A ±
REMAINDER
RIGHTS:
DRAINAGE - STA. 3+51.5 LT. - SL. NO. 3

PLANS
DATE: 5-28-69
BY: [Signature]
CHECKED: [Signature]
APPROVED: [Signature]

PLANS
DATE: 5-28-69
BY: [Signature]
CHECKED: [Signature]
APPROVED: [Signature]



TYPICAL SECTION
APPROACH LINE NO. 3
M.L. STA. 175 + 50 RT.
(WEST STREET)
SCALE: 1" = 5'

COLCHESTER-ESSEX U-030-109
APPROACH LINE NO. 3
M.L. STA. 175+50 RT.
(WEST STREET)
SHEET 48 OF 217

R.M. W.S. 1 Spot on North Cur. Conc. Porch (St. Peter's House) Rt. Sta 5185 E.I. 337.53

GRANITE CURB ITEM 556-B LEFT	
STATION	STATION
188+40	189+04
189+44	190+14
190+31	191+36
191+70	192+00
192+17	192+20
192+37	192+67
193+07	193+20
193+57	194+00

ONE COURSE CEMENT CONC SIDEWALK ITEM 560 LEFT		
STATION	STATION	NOTES
193+00	194+00	HO. WALK
191+84		
190+77		

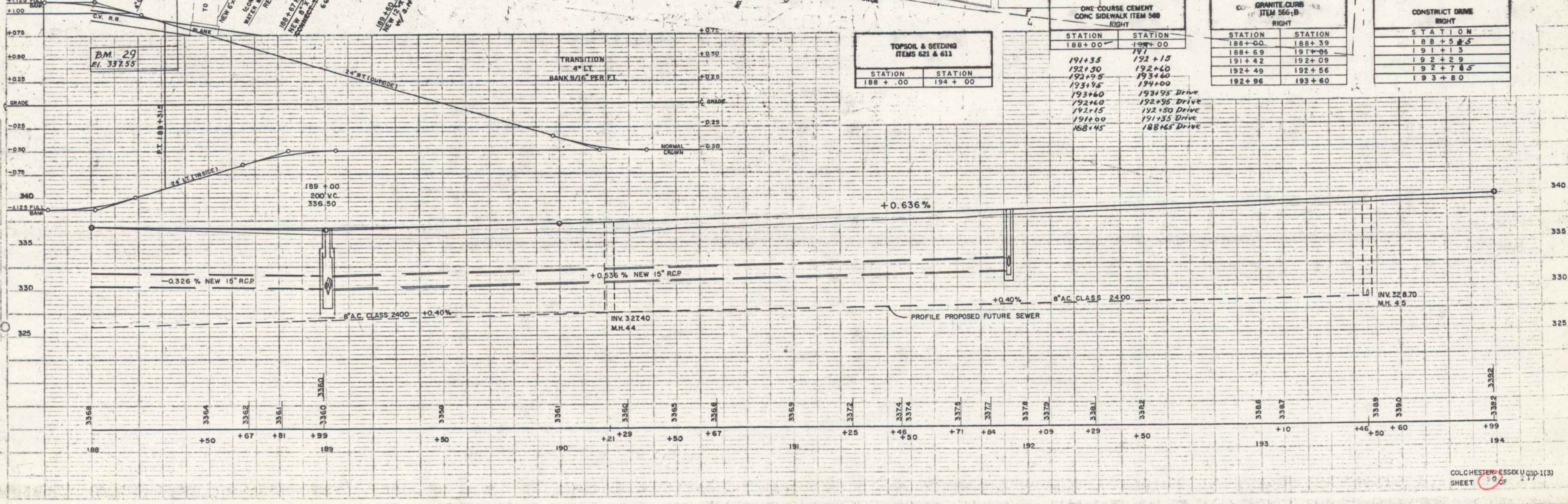
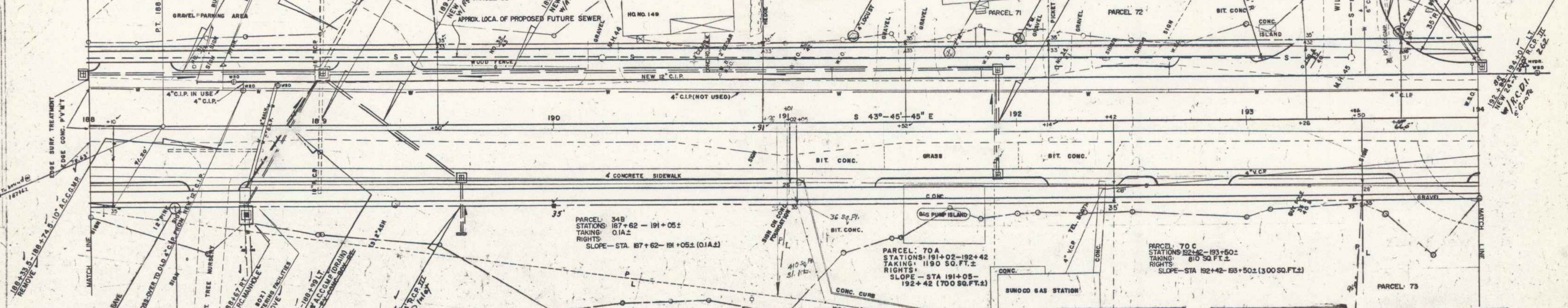
TRANSPLANT SHRUBS ITEM 632 LEFT	
STATION	STATION
188+20	
192+39	
192+52	

CONSTRUCT DRIVE LEFT	
STATION	STATION
188+20	
189+20	
190+20	
191+50	
191+61	
192+00	
192+87	
193+00	
186+50	189+00

PLANT TREE ITEM 631 LEFT	
STATION	STATION
190+61	191+71
190+71	193+80

BITUMINOUS CONCRETE SIDEWALK, ITEM 562 LEFT	
STATION	STATION
188+00	193+20

CONSTRUCT APPROACH LEFT	
STATION	STATION
193+46	



WEINSTEIN-MARTIN INC.
P.L.L.C.
1000 W. 10th St.
St. Paul, MN 55102

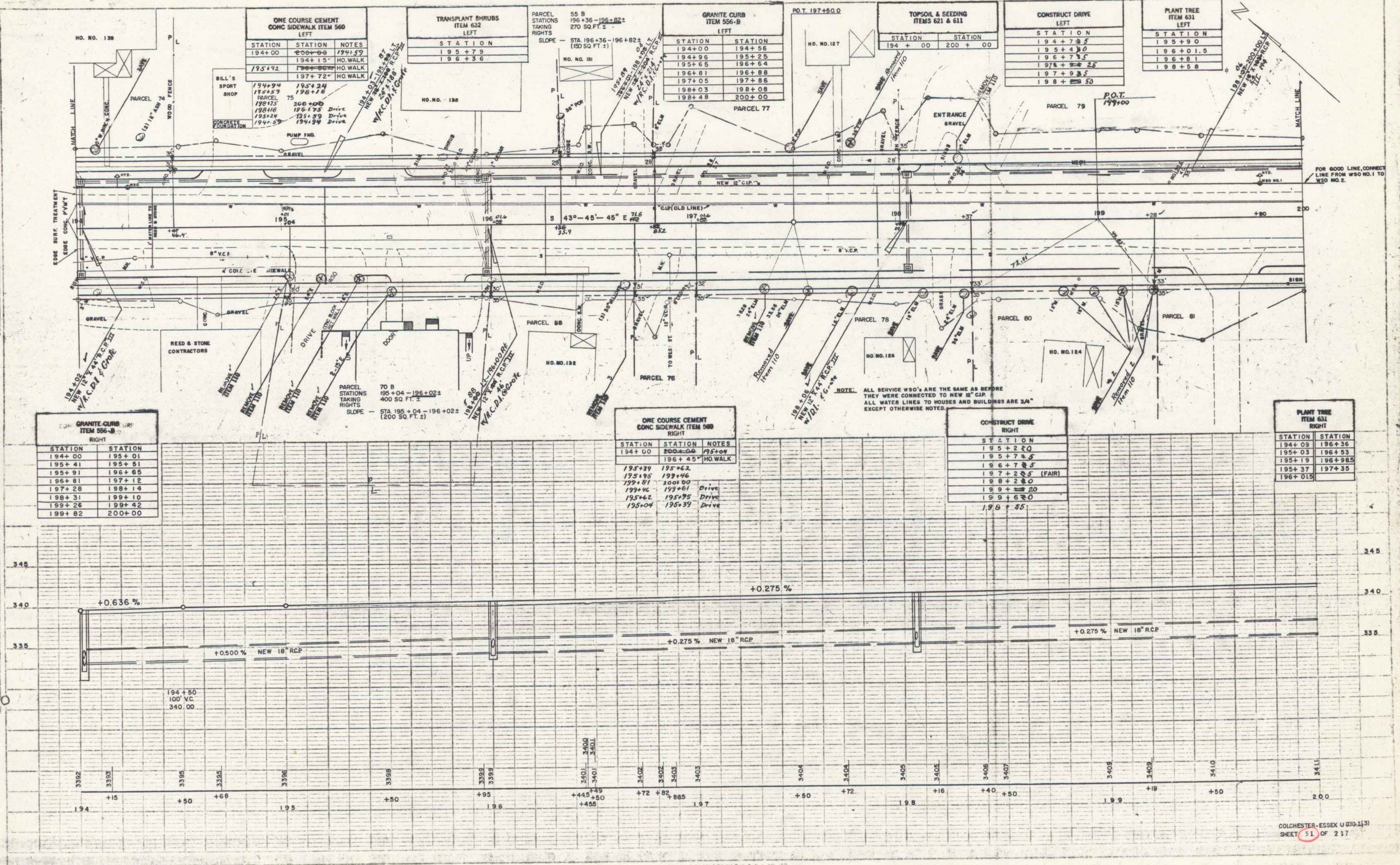
WEINSTEIN-MARTIN INC.
P.L.L.C.
1000 W. 10th St.
St. Paul, MN 55102

B.M. 29 S.I.T. 12" Pine 35' Rt. Sta. 188+35 EL 337.55

B.M. 30 CHISELED SQ. ON CONC. AIRHOSE FOUNDATION MOBILGAS STATION 58' LT. STA. 192+75.5 ELEV. 339.68'

WESTER-MARTIN INC. 7-87
 ADVISORY ENGINEER
 REGISTERED PROFESSIONAL ENGINEER
 STATE OF MASSACHUSETTS
 LICENSE NO. 10100
 PLAN
 DATE 12/20/87

WESTER-MARTIN INC. 7-87
 ADVISORY ENGINEER
 REGISTERED PROFESSIONAL ENGINEER
 STATE OF MASSACHUSETTS
 LICENSE NO. 10100
 PROFILE
 DATE 12/20/87



ONE COURSE CEMENT CONC SIDEWALK ITEM 560 LEFT

STATION	STATION	NOTES
194+00	194+15	HO. WALK
194+15	194+30	HO. WALK
194+30	194+45	HO. WALK
194+45	194+60	HO. WALK
194+60	194+75	HO. WALK
194+75	194+90	HO. WALK
194+90	195+05	HO. WALK
195+05	195+20	HO. WALK
195+20	195+35	HO. WALK
195+35	195+50	HO. WALK
195+50	195+65	HO. WALK
195+65	195+80	HO. WALK
195+80	195+95	HO. WALK
195+95	196+10	HO. WALK
196+10	196+25	HO. WALK
196+25	196+40	HO. WALK
196+40	196+55	HO. WALK
196+55	196+70	HO. WALK
196+70	196+85	HO. WALK
196+85	197+00	HO. WALK

TRANSPLANT SHRUBS ITEM 632 LEFT

STATION	STATION	NOTES
194+00	194+15	HO. WALK
194+15	194+30	HO. WALK
194+30	194+45	HO. WALK
194+45	194+60	HO. WALK
194+60	194+75	HO. WALK
194+75	194+90	HO. WALK
194+90	195+05	HO. WALK
195+05	195+20	HO. WALK
195+20	195+35	HO. WALK
195+35	195+50	HO. WALK
195+50	195+65	HO. WALK
195+65	195+80	HO. WALK
195+80	195+95	HO. WALK
195+95	196+10	HO. WALK
196+10	196+25	HO. WALK
196+25	196+40	HO. WALK
196+40	196+55	HO. WALK
196+55	196+70	HO. WALK
196+70	196+85	HO. WALK
196+85	197+00	HO. WALK

GRANITE CURB ITEM 556-B LEFT

STATION	STATION	NOTES
194+00	194+15	HO. WALK
194+15	194+30	HO. WALK
194+30	194+45	HO. WALK
194+45	194+60	HO. WALK
194+60	194+75	HO. WALK
194+75	194+90	HO. WALK
194+90	195+05	HO. WALK
195+05	195+20	HO. WALK
195+20	195+35	HO. WALK
195+35	195+50	HO. WALK
195+50	195+65	HO. WALK
195+65	195+80	HO. WALK
195+80	195+95	HO. WALK
195+95	196+10	HO. WALK
196+10	196+25	HO. WALK
196+25	196+40	HO. WALK
196+40	196+55	HO. WALK
196+55	196+70	HO. WALK
196+70	196+85	HO. WALK
196+85	197+00	HO. WALK

TOPSOIL & SEEDING ITEMS 621 & 611

STATION	STATION	NOTES
194+00	194+15	HO. WALK
194+15	194+30	HO. WALK
194+30	194+45	HO. WALK
194+45	194+60	HO. WALK
194+60	194+75	HO. WALK
194+75	194+90	HO. WALK
194+90	195+05	HO. WALK
195+05	195+20	HO. WALK
195+20	195+35	HO. WALK
195+35	195+50	HO. WALK
195+50	195+65	HO. WALK
195+65	195+80	HO. WALK
195+80	195+95	HO. WALK
195+95	196+10	HO. WALK
196+10	196+25	HO. WALK
196+25	196+40	HO. WALK
196+40	196+55	HO. WALK
196+55	196+70	HO. WALK
196+70	196+85	HO. WALK
196+85	197+00	HO. WALK

CONSTRUCT DRIVE LEFT

STATION	STATION	NOTES
194+00	194+15	HO. WALK
194+15	194+30	HO. WALK
194+30	194+45	HO. WALK
194+45	194+60	HO. WALK
194+60	194+75	HO. WALK
194+75	194+90	HO. WALK
194+90	195+05	HO. WALK
195+05	195+20	HO. WALK
195+20	195+35	HO. WALK
195+35	195+50	HO. WALK
195+50	195+65	HO. WALK
195+65	195+80	HO. WALK
195+80	195+95	HO. WALK
195+95	196+10	HO. WALK
196+10	196+25	HO. WALK
196+25	196+40	HO. WALK
196+40	196+55	HO. WALK
196+55	196+70	HO. WALK
196+70	196+85	HO. WALK
196+85	197+00	HO. WALK

PLANT TREE ITEM 631 LEFT

STATION	STATION	NOTES
194+00	194+15	HO. WALK
194+15	194+30	HO. WALK
194+30	194+45	HO. WALK
194+45	194+60	HO. WALK
194+60	194+75	HO. WALK
194+75	194+90	HO. WALK
194+90	195+05	HO. WALK
195+05	195+20	HO. WALK
195+20	195+35	HO. WALK
195+35	195+50	HO. WALK
195+50	195+65	HO. WALK
195+65	195+80	HO. WALK
195+80	195+95	HO. WALK
195+95	196+10	HO. WALK
196+10	196+25	HO. WALK
196+25	196+40	HO. WALK
196+40	196+55	HO. WALK
196+55	196+70	HO. WALK
196+70	196+85	HO. WALK
196+85	197+00	HO. WALK

GRANITE CURB ITEM 556-B RIGHT

STATION	STATION	NOTES
194+00	194+15	HO. WALK
194+15	194+30	HO. WALK
194+30	194+45	HO. WALK
194+45	194+60	HO. WALK
194+60	194+75	HO. WALK
194+75	194+90	HO. WALK
194+90	195+05	HO. WALK
195+05	195+20	HO. WALK
195+20	195+35	HO. WALK
195+35	195+50	HO. WALK
195+50	195+65	HO. WALK
195+65	195+80	HO. WALK
195+80	195+95	HO. WALK
195+95	196+10	HO. WALK
196+10	196+25	HO. WALK
196+25	196+40	HO. WALK
196+40	196+55	HO. WALK
196+55	196+70	HO. WALK
196+70	196+85	HO. WALK
196+85	197+00	HO. WALK

ONE COURSE CEMENT CONC SIDEWALK ITEM 560 RIGHT

STATION	STATION	NOTES
194+00	194+15	HO. WALK
194+15	194+30	HO. WALK
194+30	194+45	HO. WALK
194+45	194+60	HO. WALK
194+60	194+75	HO. WALK
194+75	194+90	HO. WALK
194+90	195+05	HO. WALK
195+05	195+20	HO. WALK
195+20	195+35	HO. WALK
195+35	195+50	HO. WALK
195+50	195+65	HO. WALK
195+65	195+80	HO. WALK
195+80	195+95	HO. WALK
195+95	196+10	HO. WALK
196+10	196+25	HO. WALK
196+25	196+40	HO. WALK
196+40	196+55	HO. WALK
196+55	196+70	HO. WALK
196+70	196+85	HO. WALK
196+85	197+00	HO. WALK

CONSTRUCT DRIVE RIGHT

STATION	STATION	NOTES
194+00	194+15	HO. WALK
194+15	194+30	HO. WALK
194+30	194+45	HO. WALK
194+45	194+60	HO. WALK
194+60	194+75	HO. WALK
194+75	194+90	HO. WALK
194+90	195+05	HO. WALK
195+05	195+20	HO. WALK
195+20	195+35	HO. WALK
195+35	195+50	HO. WALK
195+50	195+65	HO. WALK
195+65	195+80	HO. WALK
195+80	195+95	HO. WALK
195+95	196+10	HO. WALK
196+10	196+25	HO. WALK
196+25	196+40	HO. WALK
196+40	196+55	HO. WALK
196+55	196+70	HO. WALK
196+70	196+85	HO. WALK
196+85	197+00	HO. WALK

PLANT TREE ITEM 631 RIGHT

STATION	STATION	NOTES
194+00	194+15	HO. WALK
194+15	194+30	HO. WALK
194+30	194+45	HO. WALK
194+45	194+60	HO. WALK
194+60	194+75	HO. WALK
194+75	194+90	HO. WALK
194+90	195+05	HO. WALK
195+05	195+20	HO. WALK
195+20	195+35	HO. WALK
195+35	195+50	HO. WALK
195+50	195+65	HO. WALK
195+65	195+80	HO. WALK
195+80	195+95	HO. WALK
195+95	196+10	HO. WALK
196+10	196+25	HO. WALK
196+25	196+40	HO. WALK
196+40	196+55	HO. WALK
196+55	196+70	HO. WALK
196+70	196+85	HO. WALK
196+85	197+00	HO. WALK

NOTE: ALL SERVICE WSO'S ARE THE SAME AS BEFORE THEY WERE CONNECTED TO NEW 8" CIP. ALL WATER LINES TO HOUSES AND BUILDINGS ARE 3/4" EXCEPT OTHERWISE NOTED.

ONE COURSE CEMENT CONC SIDEWALK ITEM 560 LEFT		
STATION	STATION	NOTES
200+00	203+96	
205+00	206+00	

GRANITE CURB ITEM 556-B LEFT		
STATION	STATION	NOTES
200+00	204+56	
205+50	206+00	

TOPSOIL & SEEDING ITEMS 621 & 611		
STATION	STATION	NOTES
200+00	206+00	

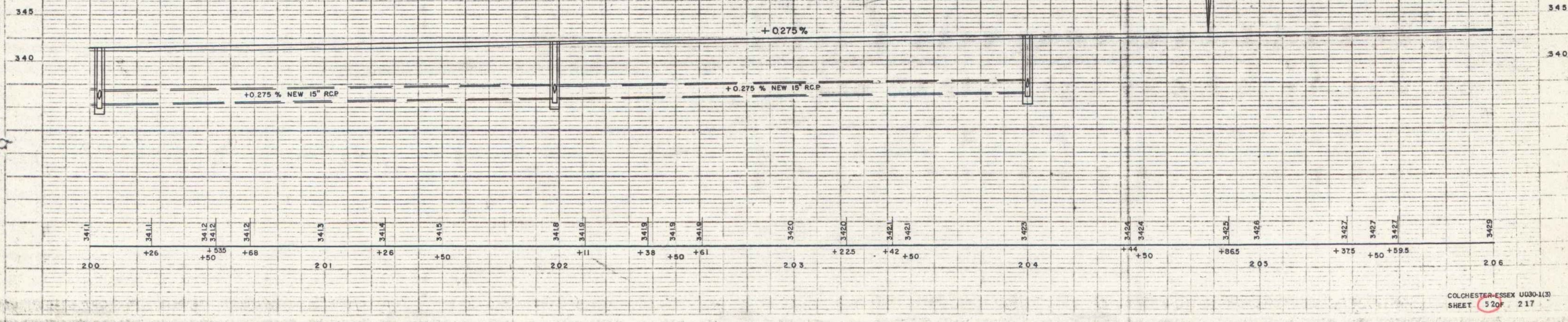
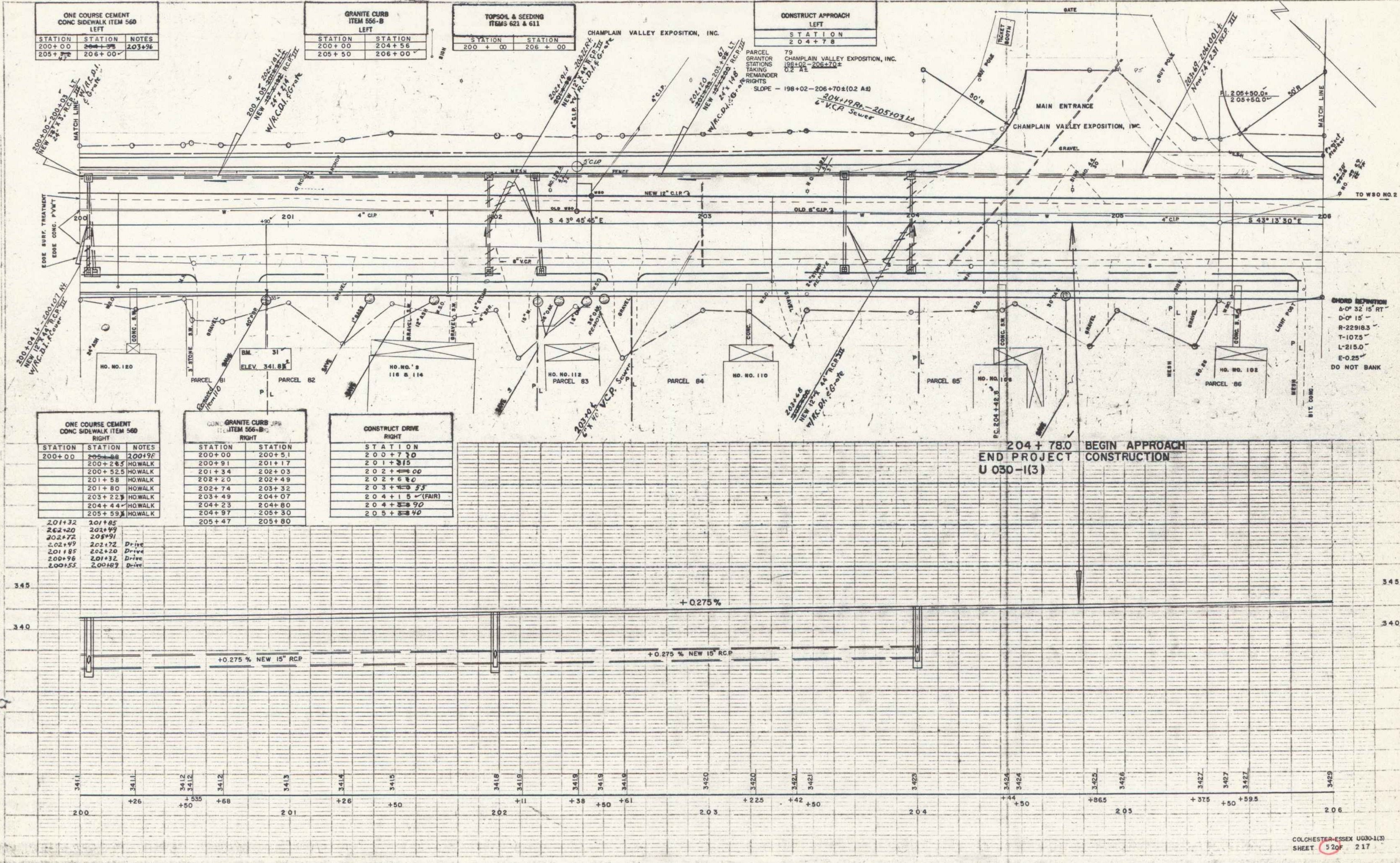
CONSTRUCT APPROACH LEFT		
STATION	STATION	NOTES
204+78		

ONE COURSE CEMENT CONC SIDEWALK ITEM 560 RIGHT		
STATION	STATION	NOTES
200+00	200+96	200496
200+26		HOWALK
200+52		HOWALK
201+58		HOWALK
201+80		HOWALK
203+22		HOWALK
204+44		HOWALK
205+55		HOWALK

CON. GRANITE CURB ITEM 556-B RIGHT		
STATION	STATION	NOTES
200+00	200+51	
200+91	201+17	
201+34	202+03	
202+20	202+49	
202+74	203+32	
203+49	204+07	
204+23	204+80	
204+97	205+30	
205+47	205+80	

CONSTRUCT DRIVE RIGHT		
STATION	STATION	NOTES
200+70		
201+35		
202+00		
202+60		
203+25		
204+15		(FAIR)
204+80		
205+80		

201+32	341.85
202+20	341.89
202+72	341.91
202+99	341.91
202+99	341.91
201+85	341.92
200+96	341.92
200+55	341.83



WESTER-MARTIN INC. 5-87
 1000 W. 10th St. Des Moines, IA 50319
 PHONE: 515-281-1111 FAX: 515-281-1112

WESTER-MARTIN INC. 5-87
 1000 W. 10th St. Des Moines, IA 50319
 PHONE: 515-281-1111 FAX: 515-281-1112

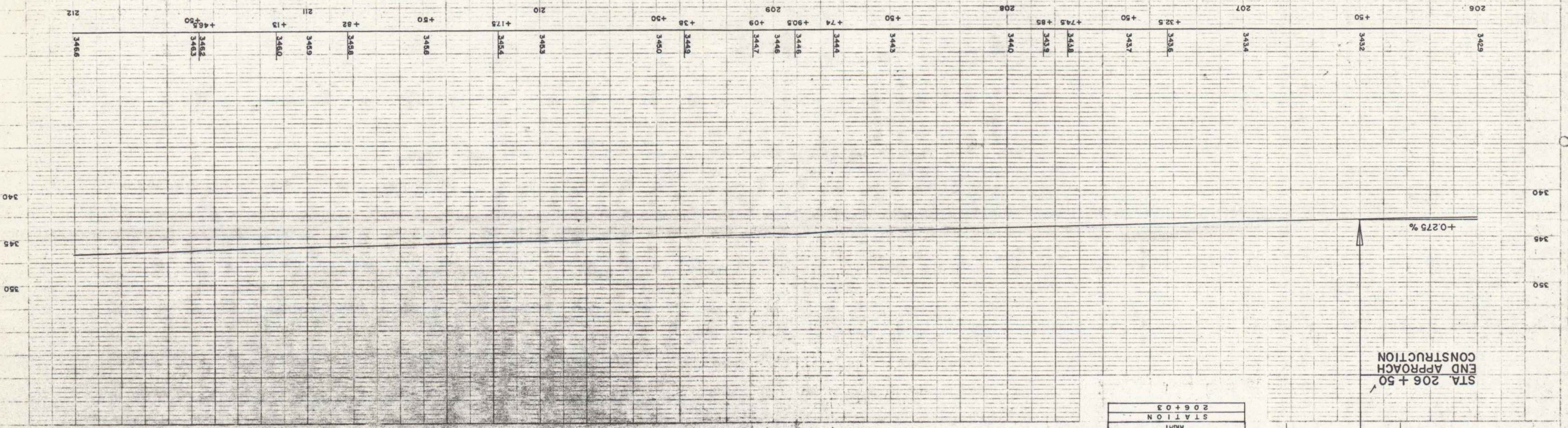
BM. 31 S.I.R. 40' POP 35' RT. STA. 200+89 ELEV. 341.83'

PLATE 510 - APPROACH R.P.P. APPROACH
 12/11/2010 10:00 AM

32

CORCHESSEN ESSEX U 030- (3)
SHEET 53 OF 217

B.M. 32 SIR 36' POP 39.5' RT. STA. 207+63 ELEV 344.90



STA 206+50
END APPROACH
CONSTRUCTION

CONSTRUCT DRIVE
STATION
RIGHT
206+03

PEOPLES USED CARS
NO. 100

STATION
206+00
206+50
TOPSOIL & SEEDING
ITEMS 621 & 611

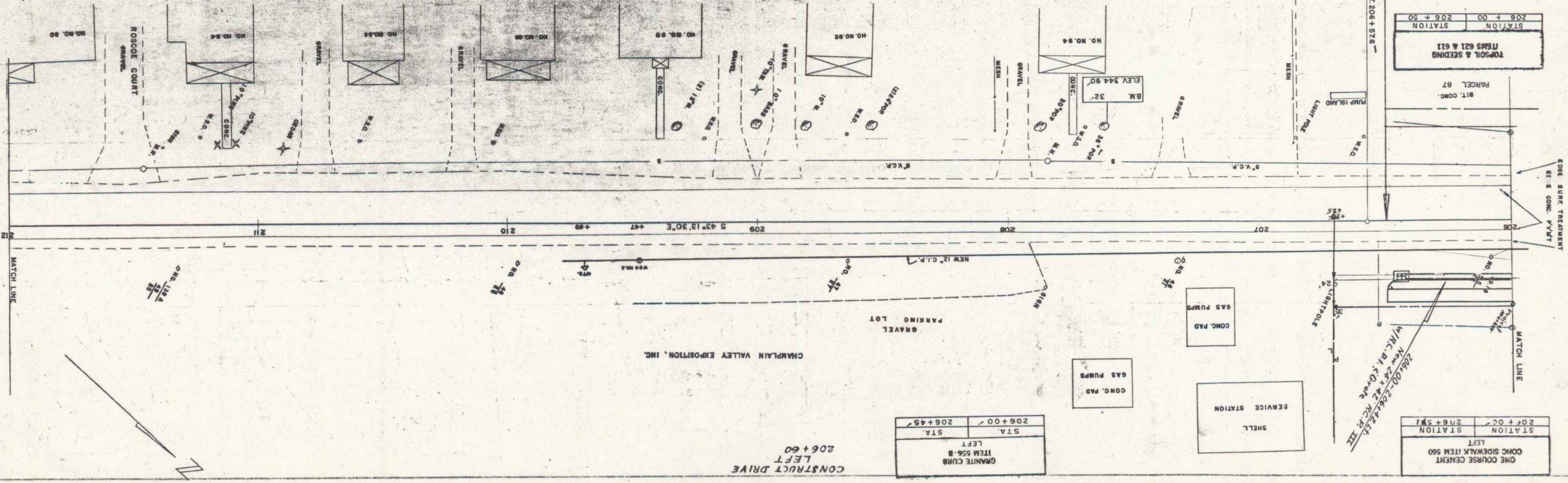
BIT CONC.
PARCEL 87

EDGE SURF TREATMENT
E1 & CONC. P/W/FT

STATION
206+00
206+50
ONE COURSE CEMENT
CONC SIDEWALK ITEM 560

STATION
206+00
206+45
LEFT
ITEM 556-B
GRANITE CURB

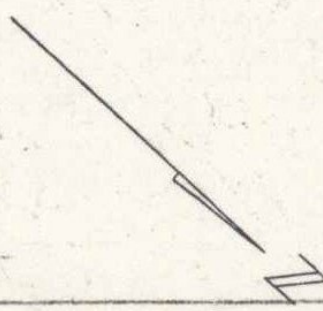
CONSTRUCT DRIVE
LEFT
206+60



WESTER-MARTIN INC. 5-87
WESTER-MARTIN INC. 7-87

WESTER-MARTIN INC. 5-87
WESTER-MARTIN INC. 7-87

206+00-206+45
NEW 12\"/>



COLCHESTER — ESSEX
U 030-1(3)

PARCEL: 2
GRANTOR: LEO A. & CHARLOTTE L. MYERS
STATIONS: 49 + 95 - 50 + 15 ±
TAKING: 200 SQ. FT. ±
REMAINDER: 0.5A ±
RIGHTS: SLOPE — STA. 49 + 95 - 50 + 15 ± (400 SQ. FT. ±)
TITLE TAKEN: WDOE 6/13/62
RECORDED: COLCHESTER BK 8 PG 131 6/16/62

PARCEL: 4
GRANTOR: ROBERT W. & THERESA M. L'ECUYER
STATIONS: 50 + 14 - 50 + 67 ±
TAKING: 240 SQ. FT. ±
REMAINDER: 0.2A ±
RIGHTS: SLOPE — STA. 50 + 14 - 50 + 67 ± (600 SQ. FT. ±)
TITLE TAKEN: COND. 4/30/62
RECORDED: COLCHESTER BK 12 PG 120-132 5/10/60

PARCEL: 5
GRANTOR: JOHN A. & HELEN F. ROUSSEAU
STATIONS: 50 + 67 - 51 + 91 ±
TAKING: 240 SQ. FT. ±
REMAINDER: 0.4A ±
RIGHTS: SLOPE — STA. 50 + 67 - 51 + 91 ± (1000 SQ. FT. ±)
TITLE TAKEN: WDOE 5/28/62
RECORDED: COLCHESTER BK 8 PG 130 6/16/62

PARCEL: 6
GRANTOR: ARTHUR H. & ESTHER L. DUVAL
STATIONS: 51 + 91 - 52 + 89 ±
TAKING: 200 SQ. FT. ±
REMAINDER: 0.5A ±
RIGHTS: SLOPE — STA. 51 + 91 - 52 + 89 ± (300 SQ. FT. ±)
TITLE TAKEN: COND 4/30/62
RECORDED: COLCHESTER BK 12 PG 120-132 5/10/62

PARCEL: 7
GRANTOR: LOUIS C. & DOROTHY A. BOUCHARD
STATIONS: 52 + 89 - 53 + 58 ±
TAKING: 150 SQ. FT. ±
REMAINDER: 0.4A ±
RIGHTS: SLOPE — STA. 52 + 89 - 53 + 58 ± (200 SQ. FT. ±)
TITLE TAKEN: WDOE 5/9/62
RECORDED: COLCHESTER BK 8 PG 8 5/22/62

PARCEL: 8
GRANTOR: ANTHONY & SOPHIA WASILKOWSKI
STATIONS: 53 + 05 - 53 + 97 ±
TAKING: 180 SQ. FT. ±
REMAINDER: 0.8A ±
RIGHTS: SLOPE — STA. 53 + 05 - 53 + 97 ± (100 SQ. FT. ±)
TITLE TAKEN: COND 4/30/62
RECORDED: COLCHESTER BK 12 PG 120-132 5/10/62

PARCEL: 9
GRANTOR: ROMULUS J. & MARIE ANGE BLAIS
STATIONS: 53 + 58 - 55 + 04 ±
TAKING: 300 SQ. FT. ±
REMAINDER: 0.8A ±
RIGHTS: SLOPE — STA. 53 + 58 - 55 + 04 ± (200 SQ. FT. ±)
TITLE TAKEN: WDOE 5/9/62
RECORDED: COLCHESTER BK 8 PG 91 5/16/62

PARCEL: 10
GRANTOR: MICHAEL F. & DORRITT POPLAWSKI
STATIONS: 53 + 97 - 55 + 32 ±
TAKING: 270 SQ. FT. ±
REMAINDER: 1.0A ±
RIGHTS: SLOPE — STA. 53 + 97 - 55 + 32 ± (150 SQ. FT. ±)
DRAINAGE — 54 + 00 - 54 + 28 LT. ±, 54 + 28 - 54 + 52 LT. ±
TITLE TAKEN: COND 4/30/62
RECORDED: COLCHESTER BK 12 PG 120-132 5/10/62

PARCEL: 11
GRANTOR: DORINA M. LACHARITE
STATIONS: 55 + 04 - 56 + 04 ±
TAKING: 200 SQ. FT. ±
REMAINDER: 0.5A ±
RIGHTS: SLOPE — STA. 55 + 04 - 56 + 04 ± (50 SQ. FT. ±)
TITLE TAKEN: WDOE 5/14/62
RECORDED: COLCHESTER BK 8 PG 80 5/22/62

PARCEL: 13
GRANTOR: EDWARD L. & MADELINE B. COMPANION
STATIONS: 56 + 04 - 56 + 69 ±
TAKING: 150 SQ. FT. ±
REMAINDER: 0.3A ±
RIGHTS: SLOPE — STA. 56 + 04 - 56 + 69 ± (100 SQ. FT. ±)
TITLE TAKEN: WDOE 9/17/62
RECORDED: COLCHESTER BK 8 PG 192 9/19/62

PARCEL: 14
GRANTOR: ALBERT & LILLIAN D. LAVALLEE
STATIONS: 56 + 69 - 58 + 28 ±
TAKING: 310 SQ. FT. ±
REMAINDER: 0.9A ±
RIGHTS: SLOPE — STA. 56 + 69 - 58 + 28 ± (100 SQ. FT. ±)
TITLE TAKEN: WDOE 5/19/62
RECORDED: COLCHESTER BK 8 PG 111 5/26/62

PARCEL: 15
GRANTOR: ARNOLD P. & MARY P. GIANELLI
STATIONS: 58 + 28 - 60 + 27 ±
TAKING: 430 SQ. FT. ±
REMAINDER: 1.0A ±
RIGHTS: DRAINAGE — STA. 59 + 50 - 59 + 55 RT. ±
SLOPE — STA. 58 + 28 - 60 + 27 ± (350 SQ. FT. ±)
TITLE TAKEN:
RECORDED:

PARCEL: 16
GRANTOR: LAVINA LARCHELIERE & MARION LARCHELIERE
STATIONS: 60 + 27 - 61 + 77 ±
TAKING: 300 SQ. FT. ±
REMAINDER: 0.8A ±
RIGHTS: SLOPE — STA. 60 + 27 - 61 + 77 ± (300 SQ. FT. ±)
TITLE TAKEN: WDOE 5/18/62
RECORDED: COLCHESTER BK 8 PG 115 5/26/62

PARCEL: 17
GRANTOR: GRACE TANNER
STATIONS: 61 + 77 - 62 + 91 ±
TAKING: 230 SQ. FT. ±
REMAINDER: 0.5A ±
RIGHTS: SLOPE — STA. 61 + 77 - 62 + 91 ± (200 SQ. FT. ±)
TITLE TAKEN: WDOE 5/7/62
RECORDED: COLCHESTER BK 8 PG 71 5/10/62

PARCEL: 20B
STATIONS: 85 + 40 - 86 + 20 ±
TAKING:
PARCEL: 20C
STATIONS: 87 + 12 - 89 + 17 ±
TAKING: 0.2A ±

PARCEL: 26
GRANTOR: LOUIS F. & FLORENCE LAWRENCE
STATIONS: NONE
TAKING: NONE
REMAINDER: 0.2A ±
RIGHTS: SLOPE — STA. 86 + 71 - 86 + 78 ± (250 SQ. FT. ±)
TITLE TAKEN: WDOE 5/8/62
RECORDED: COLCHESTER BK 8 PG 97 5/12/62

PARCEL: 27
GRANTOR: ANDREA & MARION A. CILEBERTO
STATIONS: NONE
TAKING: NONE
REMAINDER: 0.2A ±
RIGHTS: SLOPE — STA. 86 + 71 - 86 + 97 ± (50 SQ. FT. ±)
TITLE TAKEN: WDOE 9/17/62
RECORDED: COLCHESTER BK 8 PG 159 9/28/62

PARCEL: 28
GRANTOR: FREDERICK L. & GERALINE M. DANFORTH
STATIONS: NONE
TAKING: NONE
REMAINDER: 2.5A ±
RIGHTS: SLOPE — STA. 87 + 64 - 87 + 97 ± (50 SQ. FT. ±)
TITLE TAKEN: WDOE 5/17/62
RECORDED: COLCHESTER BK 8 PG 110 5/26/62

PARCEL: 31A,B
GRANTOR: FREDERICK G. & GERALDINE M. HENDY
STATIONS: 92 + 82 - 97 + 11 ±
TAKING: 2840 SQ. FT.
REMAINDER: 2.2A ±
RIGHTS: SLOPE — STA. 92 + 82 - 95 + 92 ± (3000 SQ. FT. ±)
TITLE TAKEN: COND 4/30/62
RECORDED: COLCHESTER BK 12 PG 120-132 5/10/62

PARCEL: 32
GRANTOR: CHARLES A. PILETTE
STATIONS: 95 + 32 - 96 + 78 ±
TAKING: 780 SQ. FT.
REMAINDER: 0.6A ±
RIGHTS: SLOPE — STA. 95 + 32 - 96 + 75 ± (150 SQ. FT. ±)
TITLE TAKEN: COND 4/30/62
RECORDED: COLCHESTER BK 12 PG 120-132 5/10/62

PARCEL: 33
GRANTOR: RUTH GAGELIN ET AL.
STATIONS: 96 + 81 - 98 + 56 ±
TAKING: 1400 SQ. FT. ±
REMAINDER: 0.3A ±
RIGHTS: SLOPE — STA. 96 + 82 - 98 + 56 ± (400 SQ. FT. ±)
TITLE TAKEN: COND 4/30/62
RECORDED: COLCHESTER BK 12 PG 120-132 5/10/62

PARCEL: 34 A,B
GRANTOR: STATE OF VERMONT
STATIONS: 187 + 62 - 191 + 05 ±
TAKING: 0.1A ±
REMAINDER:
RIGHTS: SLOPE — STA. 187 + 62 - 191 + 05 ± (0.1A ±)
TITLE TAKEN: EXECUTIVE ORDER 5/23/62
RECORDED:

PARCEL: 34 A
STATIONS: NONE
TAKING: NONE
RIGHTS: SLOPE — STA. 98 + 50 - 99 + 50 ± (2500 SQ. FT. ±)
TITLE TAKEN: EXECUTIVE ORDER 5/23/62

PARCEL: 35 A,B
GRANTOR: CENTRAL VERMONT RAILWAY, INC.
STATIONS: 137 + 28 - 188 + 10
TAKING: 9.7A ±
REMAINDER:
RIGHTS: SLOPE — STA. 140 + 40 - 152 + 39 ± (0.1A ±)
SLOPE — STA. 151 + 75 - 191 + 18 ± (0.5A ±)
CROSSING EAST EMEY — STA. 175 ± 10 - 176 ± 15
DRAINAGE RTS. — 114 + 69, 142 + 70
AND 2 + 65, 6 SL. RT.
TITLE TAKEN: COND 4/30/62
RECORDED: COLCHESTER BK 6 PG 1-19 5/10/62

PARCEL: 35A
STATIONS: 137 + 28 - 152 + 39
TAKING: 2.4A ±
REMAINDER:
RIGHTS: SLOPE — STA. 140 + 40 - 152 + 39 (0.1A ±)

PARCEL: 35B
STATIONS: 151 + 82 - 188 + 10
TAKING: 7.3A ±

STATE OF VERMONT
DEPARTMENT OF HIGHWAYS
COLCHESTER — ESSEX

PROJECT U NUMBER 030-1(3)

SHEET 73A OF 217 (ROW)

COLCHESTER — ESSEX
U 030-1(3)

PARCEL: 37
GRANTOR: ROBERT H. & BEVERLY B. O'NEIL
STATIONS: 152 + 39 — 153 + 89 ±
TAKING: 0.3 A ±
REMAINDER: 0.3 A ±
RIGHTS: —

TITLE TAKEN: COND 4/30/62
RECORDED: ESSEX BK 66 PG 1-19 5/10/62

PARCEL: 38
GRANTOR: FRANCIS G. & MILDRED E. ALGER
STATIONS: —
TAKING: NONE
REMAINDER: 0.2 A ±
RIGHTS: —

TITLE TAKEN: WDOE 9/1/62
RECORDED: ESSEX BK 66 PG 400 9/15/62

PARCEL: 39
GRANTOR: GEORGE D. & ANNA I. CORREIA
STATIONS: —
TAKING: NONE
REMAINDER: 0.3 A ±
RIGHTS: —

TITLE TAKEN: COND 4/30/62
RECORDED: ESSEX BK 66 PG 1-19 5/10/62

PARCEL: 40
GRANTOR: JESSE L. & BERTHA M. KREBSER
STATIONS: —
TAKING: NONE
REMAINDER: 0.2 A ±
RIGHTS: —

TITLE TAKEN: WDOE
RECORDED: —

PARCEL: 41
GRANTOR: DAVID L. & ALICE T. JACOBS
STATIONS: —
TAKING: NONE
REMAINDER: 0.2 A ±
RIGHTS: —

TITLE TAKEN: WDOE 5/11/62
RECORDED: ESSEX BK 66 PG 81-2 5/22/62

PARCEL: 42
GRANTOR: EDITH ROBERTS
STATIONS: —
TAKING: NONE
REMAINDER: —
RIGHTS: —

TITLE TAKEN:
RECORDED: —

PARCEL: 43
GRANTOR: CHARLES W. & OLIVE C. MACKENZIE
STATIONS: —
TAKING: NONE
REMAINDER: 0.3 A ±
RIGHTS: —

TITLE TAKEN: WDOE 9/5/62
RECORDED: ESSEX BK 66 PG 396-7 9/8/62

PARCEL: 44
GRANTOR: HAROLD T. & FRED A. SABENS
STATIONS: —
TAKING: NONE
REMAINDER: 3.4 A ±
RIGHTS: —

TITLE TAKEN: WDOE 4/18/62
RECORDED: ESSEX BK 66 PG 65-6 4/28/62

PARCEL: 45 A, B
GRANTOR: EDWARD E. & MILDRED D. ASHEY
STATIONS: —
TAKING: NONE
REMAINDER: —
RIGHTS: —

TITLE TAKEN: WDOE 5/15/62
RECORDED: ESSEX BK 66 PG 78-9 5/22/62

PARCEL: 45 A
GRANTOR: —
STATIONS: —
TAKING: NONE
REMAINDER: —
RIGHTS: —

TITLE TAKEN: WDOE 5/15/62
RECORDED: ESSEX BK 66 PG 78-9 5/22/62

PARCEL: 45 B
GRANTOR: —
STATIONS: —
TAKING: NONE
REMAINDER: —
RIGHTS: —

TITLE TAKEN: WDOE 7/3/62
RECORDED: ESSEX BK 66 PG 241-2 7/24/62

PARCEL: 46 A, B, C
GRANTOR: V. CLEMENT & MARY H. BASHAW
STATIONS: 181 ± 00 — 189 ± 50 ±
TAKING: 300 SQ. FT. ±
REMAINDER: 0.2 A ±
RIGHTS: —

TITLE TAKEN: WDOE 4/18/62
RECORDED: ESSEX BK 66 PG 68-9 5/1/62

PARCEL: 46 A
GRANTOR: —
STATIONS: —
TAKING: NONE
REMAINDER: —
RIGHTS: —

TITLE TAKEN: WDOE 9/4/62
RECORDED: ESSEX BK 66 PG 394-5 9/8/62

PARCEL: 46 C
GRANTOR: —
STATIONS: 187 ± 50 — 189 ± 50 ±
TAKING: 300 SQ. FT. ±
RIGHTS: —

TITLE TAKEN: WDOE 5/19/62
RECORDED: ESSEX BK 66 PG 402 9/20/62

PARCEL: 46 B
GRANTOR: —
STATIONS: —
TAKING: NONE
REMAINDER: —
RIGHTS: —

TITLE TAKEN: WDOE 9/21/62
RECORDED: ESSEX BK 66 PG 488 9/29/62

PARCEL: 47
GRANTOR: HOWARD B. & MARIE C. LIBERTY
STATIONS: —
TAKING: NONE
REMAINDER: 0.7 A ±
RIGHTS: —

TITLE TAKEN: WDOE
RECORDED: —

PARCEL: 48 A, B, C
GRANTOR: VILLAGE OF ESSEX JUNCTION
STATIONS: 168 ± 04 — 193 ± 67 ±
TAKING: 1960 SQ. FT. ±
REMAINDER: —
RIGHTS: —

TITLE TAKEN: COND 4/30/62
RECORDED: ESSEX BK 66 PG 1-19 5/10/62

PARCEL: 49
GRANTOR: MARJORIE B. PARIZO
STATIONS: —
TAKING: NONE
REMAINDER: 0.7 A ±
RIGHTS: —

TITLE TAKEN: WDOE 7/3/62
RECORDED: ESSEX BK 66 PG 241-2 7/24/62

PARCEL: 50
GRANTOR: THERESA BOUTIN BLANCHETTE
STATIONS: —
TAKING: NONE
REMAINDER: 0.9 A ±
RIGHTS: —

TITLE TAKEN: COND 4/30/62
RECORDED: ESSEX BK 66 PG 1-19 5/10/62

PARCEL: 51
GRANTOR: VALMORE J. & MARY R. GAUTHIER
STATIONS: —
TAKING: NONE
REMAINDER: 0.6 A ±
RIGHTS: —

TITLE TAKEN: WDOE 9/4/62
RECORDED: ESSEX BK 66 PG 394-5 9/8/62

PARCEL: 52
GRANTOR: ARTHUR B. & HILDA M. SHEPARD
STATIONS: —
TAKING: NONE
REMAINDER: 0.5 A ±
RIGHTS: —

TITLE TAKEN: WDOE 5/19/62
RECORDED: ESSEX BK 66 PG 402 9/20/62

PARCEL: 53
GRANTOR: GERALD W. MCGUIRE & BEATRICE M. MCGUIRE
STATIONS: —
TAKING: NONE
REMAINDER: 0.7 A ±
RIGHTS: —

TITLE TAKEN: WDOE
RECORDED: —

PARCEL: 54
GRANTOR: BEATRICE M. MCGUIRE
STATIONS: —
TAKING: NONE
REMAINDER: 0.5 A ±
RIGHTS: —

TITLE TAKEN: WDOE 9/21/62
RECORDED: ESSEX BK 66 PG 488 9/29/62

PARCEL: 55 A, B
GRANTOR: WILLIAM L. & EUNICE A. MAGEE & MAURICE A. & HELENE P. THAYER
STATIONS: 171 ± 90 — 196 ± 82 ±
TAKING: 270 SQ. FT. ±
REMAINDER: 0.7 A ±
RIGHTS: —

TITLE TAKEN: COND 4/30/62
RECORDED: ESSEX BK 66 PG 1-19 5/10/62

PARCEL: 56
GRANTOR: EARL C. & MABEL W. SPENCER
STATIONS: —
TAKING: NONE
REMAINDER: 1.3 A ±
RIGHTS: —

TITLE TAKEN: WDOE 5/12/62
RECORDED: ESSEX BK 66 PG 79-80 5/22/62

PARCEL: 57
GRANTOR: CYNTHIA E. DAVIS
STATIONS: 1+07 — 5+26 ±
TAKING: 15 A ±
REMAINDER: —
RIGHTS: —

TITLE TAKEN: COND 4/30/62
RECORDED: ESSEX BK 66 PG 1-19 5/10/62

PARCEL: 58
GRANTOR: FERNAND J. & PATRICIA H. POULIN
STATIONS: —
TAKING: NONE
REMAINDER: 0.3 A ±
RIGHTS: —

TITLE TAKEN: COND 4/30/62
RECORDED: ESSEX BK 66 PG 1-19 5/10/62

PARCEL: 59
GRANTOR: GEORGE SIEGRIEST ESTATE
STATIONS: 175 ± 35 — 177 ± 30 ±
TAKING: 0.7 A ±
REMAINDER: 17.3 A ±
RIGHTS: —

TITLE TAKEN: COND 4/30/62
RECORDED: ESSEX BK 66 PG 1-19 5/10/62

PARCEL: 60
GRANTOR: ANTOINE S. & LOUISE A. DAUDELIN
STATIONS: —
TAKING: NONE
REMAINDER: 0.2 A ±
RIGHTS: —

TITLE TAKEN: WDOE 4/17/62
RECORDED: ESSEX BK 66 PG 61-2 4/28/62

STATE OF VERMONT
DEPARTMENT OF HIGHWAYS
COLCHESTER — ESSEX

PROJECT U NUMBER 030-1 (3)

SHEET 73B OF 217 (ROW)

COLCHESTER — ESSEX
U 030-1(3)

PARCEL: 61
GRANTOR: WILLIAM L. & EUNICE A. MAGEE
STATIONS: —
TAKING: NONE
REMAINDER: 0.5 A±
RIGHTS: SLOPE — STA. 178 + 98 — 180 + 12 ± (800 SQ. FT. ±)
TITLE TAKEN: COND 4/30/62
RECORDED: ESSEX BK 66 PG 1-19 5/10/62

PARCEL: 62
GRANTOR: ARTHUR & ILLA M. WARRINGTON
STATIONS: —
TAKING: NONE
REMAINDER: 0.3 A±
RIGHTS: SLOPE — STA. 180 + 62 — 181 + 22 ± (250 SQ. FT. ±)
TITLE TAKEN: WDOE 4/12/62
RECORDED: ESSEX BK 66 PG 63-4 4/28/62

PARCEL: 63
GRANTOR: LEO J. & LOVEY B. ST. PETER
STATIONS: —
TAKING: NONE
REMAINDER: 0.5 A±
RIGHTS: SLOPE — STA. 181 + 22 — 182 + 25 ± (300 SQ. FT. ±)
TITLE TAKEN: WDOE 4/13/62
RECORDED: ESSEX BK 66 PG 67-8 4/28/62

PARCEL: 64
GRANTOR: FRANCIS S. & FANNY B. WOODS
STATIONS: —
TAKING: NONE
REMAINDER: 0.4 A±
RIGHTS: SLOPE — STA. 182 + 25 — 183 + 35 ± (150 SQ. FT. ±)
TITLE TAKEN: WDOE 8/30/62
RECORDED: ESSEX BK 66 PG 397-8 9/8/62

PARCEL: 65
GRANTOR: VINCENT R. & FRANCES T. SEARLES
STATIONS: —
TAKING: NONE
REMAINDER: 0.3 A±
RIGHTS: SLOPE — STA. 183 + 35 — 184 + 47 ± (20 SQ. FT. ±)
TITLE TAKEN: WDOE
RECORDED:

PARCEL: 66
GRANTOR: ROLAND A. & ISABELLE MULLGRAV
STATIONS: —
TAKING: NONE
REMAINDER: 0.5 A±
RIGHTS: SLOPE — STA. 184 + 47 — 185 + 14 ± (100 SQ. FT. ±)
TITLE TAKEN: WDOE 8/8/62
RECORDED: ESSEX BK 66 PG 48 10/11/62

PARCEL: 67
GRANTOR: CARLTON H. & ILLA M. HUNTER
STATIONS: 187 + 22 — 187 + 52 ±
TAKING: 30 SQ. FT. ±
REMAINDER: 1.1 A±
RIGHTS: SLOPE — STA. 185 + 14 — 187 + 52 ± (500 SQ. FT. ±)
TITLE TAKEN: WDOE 5/23/62
RECORDED: ESSEX BK 66 PG 87-8 6/2/62

PARCEL: 68
GRANTOR: LUCIEN A. & ZELMA B. DUPREE
STATIONS: 189 + 50 — 190 + 91 ±
TAKING: 260 SQ. FT. ±
REMAINDER: 0.2 A±
RIGHTS: SLOPE — STA. 189 + 48 — 190 + 91 ± (800 SQ. FT. ±)
TITLE TAKEN: WDOE 5/8/62
RECORDED: ESSEX BK 66 PG 73-4 5/12/62

PARCEL: 69
GRANTOR: NORMAN W. & HENRIETTA T. WILLIAMS
STATIONS: 190 + 91 — 191 + 52 ±
TAKING: 150 SQ. FT. ±
REMAINDER: 0.4 A±
RIGHTS: SLOPE — STA. 190 + 91 — 191 + 52 ± (100 SQ. FT. ±)
TITLE TAKEN: WDOE 5/7/62
RECORDED: ESSEX BK 66 PG 74-5 5/12/62

PARCEL: 70 A, B, C
GRANTOR: WAYNE A. & IRENE A. RICHMOND
STATIONS: 191 + 02 — 196 + 02 ±
TAKING: 2400 SQ. FT. ±
REMAINDER: 0.6 A±
RIGHTS: SLOPE — STA. 191 + 02 — 196 + 02 ± (1200 SQ. FT. ±)
TITLE TAKEN: COND 4/30/62
RECORDED: ESSEX BK 66 PG 1-19 5/10/62

PARCEL: 71
GRANTOR: JACK L. & PAULINE S. BARKER
STATIONS: 191 + 52 — 192 + 14 ±
TAKING: 180 SQ. FT. ±
REMAINDER: 0.4 A±
RIGHTS: SLOPE — STA. 191 + 52 — 192 + 14 ± (250 SQ. FT. ±)
TITLE TAKEN: COND 4/30/62
RECORDED: ESSEX BK 66 PG 1-19 5/10/62

PARCEL: 72
GRANTOR: OSCAR & MARGARET B. FITZ
STATIONS: 192 + 14 — 193 + 26 ±
TAKING: 350 SQ. FT. ±
REMAINDER: 0.6 A±
RIGHTS: DRAINAGE — STA. 192 + 98 LT. ±
SLOPE — STA. 192 + 14 — 193 + 26 ± (300 SQ. FT. ±)
TITLE TAKEN: COND 4/30/62
RECORDED: ESSEX BK 66 PG 1-19 5/10/62

PARCEL: 73
GRANTOR: JAMES E. REED & H. GRINWELL STONE
STATIONS: 193 + 50 — 195 + 04 ±
TAKING: 300 SQ. FT. ±
REMAINDER: 0.4 A±
RIGHTS: SLOPE — STA. 193 + 50 — 195 + 04 ± (500 SQ. FT. ±)
TITLE TAKEN: WDOE 5/7/62
RECORDED: ESSEX BK 66 PG 71-2 5/12/62

PARCEL: 74
GRANTOR: REGINALD B. & ETHELDA B. CHAMBERLAIN
STATIONS: 193 + 67 — 194 + 47 ±
TAKING: 320 SQ. FT. ±
REMAINDER: 0.4 A±
RIGHTS: DRAINAGE 194 + 00
SLOPE — STA. 193 + 67 — 194 + 47 ± (500 SQ. FT. ±)
TITLE TAKEN: WDOE 5/14/62
RECORDED: ESSEX BK 66 PG 89-90 5/2/62

PARCEL: 75
GRANTOR: KEVIN A. & MARJORIE R. GRADY
STATIONS: 194 + 47 — 196 + 36 ±
TAKING: 1200 SQ. FT. ±
REMAINDER: —
RIGHTS: SLOPE — STA. 194 + 47 — 196 + 36 ± (600 SQ. FT. ±)
TITLE TAKEN: WDOE
RECORDED:

PARCEL: 76
GRANTOR: TELESEPHORE A. & ALBA A. BEAUPRE
STATIONS: 196 + 72 — 197 + 02 ±
TAKING: 100 SQ. FT. ±
REMAINDER: 0.2 A±
RIGHTS: SLOPE — STA. 196 + 72 — 197 + 02 ± (100 SQ. FT. ±)
TITLE TAKEN: WDOE 5/16/62
RECORDED: ESSEX BK 66 PG 77-8 5/22/62

PARCEL: 77
GRANTOR: ADRIANE V. DUFFY
STATIONS: 196 + 82 — 198 + 02 ±
TAKING: 850 SQ. FT. ±
REMAINDER: 0.8 A±
RIGHTS: SLOPE — STA. 196 + 82 — 198 + 02 ± (500 SQ. FT. ±)
TITLE TAKEN: WDOE 5/14/62
RECORDED: ESSEX BK 66 PG 96-7 6/6/62

PARCEL: 78
GRANTOR: THOMAS E. BRADY, ET AL
STATIONS: 197 + 02 — 198 + 37 ±
TAKING: 350 SQ. FT. ±
REMAINDER: 0.5 A±
RIGHTS: SLOPE — STA. 197 + 02 — 198 + 37 ± (500 SQ. FT. ±)
TITLE TAKEN: COND 4/30/62
RECORDED: ESSEX BK 66 PG 1-19 5/10/62

PARCEL: 79
GRANTOR: CHAMPLAIN VALLEY EXPOSITION, INC.
STATIONS: 199 + 02 — 206 + 70
TAKING: 0.2 A±
REMAINDER: —
RIGHTS: SLOPE 198 + 02 — 206 + 70 (0.2 A±)
TITLE TAKEN: COND 4/30/62
RECORDED: ESSEX BK 66 PG 1-19 5/10/62

PARCEL: 80
GRANTOR: LEON L. & MARION I. LABOUNTY
STATIONS: 198 + 37 — 199 + 28 ±
TAKING: 150 SQ. FT. ±
REMAINDER: 0.4 A±
RIGHTS: SLOPE — STA. 198 + 37 — 199 + 28 ± (350 SQ. FT. ±)
TITLE TAKEN: WDOE 5/28/62
RECORDED: ESSEX BK 66 PG 93 6/2/62

PARCEL: 81
GRANTOR: GLENN R. & THERESA A. NORTON
STATIONS: 199 + 28 — 200 + 90 ±
TAKING: 150 SQ. FT. ±
REMAINDER: 0.7 A±
RIGHTS: SLOPE — STA. 199 + 28 — 200 + 90 ± (1500 SQ. FT. ±)
TITLE TAKEN: WDOE
RECORDED:

PARCEL: 82
GRANTOR: NORTHERN TERMINALS, INC.
STATIONS: —
TAKING: NONE
REMAINDER: 0.6 A±
RIGHTS: SLOPE — STA. 200 + 90 — 202 + 20 ± (1000 SQ. FT. ±)
TITLE TAKEN: COND 4/30/62
RECORDED: ESSEX BK 66 PG 1-19 5/10/62

PARCEL: 83
GRANTOR: ANNA M. PARIZO
STATIONS: —
TAKING: NONE
REMAINDER: 0.2 A±
RIGHTS: SLOPE — STA. 202 + 20 — 202 + 65 ± (300 SQ. FT. ±)
TITLE TAKEN: WDOE 5/16/62
RECORDED: ESSEX BK 66 PG 92 6/2/62

PARCEL: 84
GRANTOR: CHARLES J. & DORIS K. PARIZO
STATIONS: —
TAKING: NONE
REMAINDER: 0.7 A±
RIGHTS: SLOPE — STA. 202 + 65 — 204 + 04 ± (1000 SQ. FT. ±)
TITLE TAKEN: WDOE 5/24/62
RECORDED: ESSEX BK 66 PG 240-1 7/24/62

PARCEL: 85
GRANTOR: OLIVER G. & SIMONE L. LORANGER
STATIONS: —
TAKING: NONE
REMAINDER: 0.7 A±
RIGHTS: SLOPE — STA. 204 + 04 — 205 + 28 ± (800 SQ. FT. ±)
TITLE TAKEN: WDOE 9/14/62
RECORDED: ESSEX BK 66 PG 447 9/29/62

PARCEL: 86
GRANTOR: MICHAEL J. & LUCILLE M. FLANNERY
STATIONS: —
TAKING: NONE
REMAINDER: 0.3 A±
RIGHTS: SLOPE — STA. 205 + 28 — 205 + 88 ± (300 SQ. FT. ±)
TITLE TAKEN: WDOE 5/8/62
RECORDED: ESSEX BK 66 PG 94 6/6/62

PARCEL: 87
GRANTOR: EVERETT & FLORENCE PECOR
STATIONS: —
TAKING: NONE
REMAINDER: 1.4 A±
RIGHTS: SLOPE — STA. 205 + 88 — 206 + 50 ± (50 SQ. FT. ±)
TITLE TAKEN: WDOE
RECORDED:

PARCEL: 88
GRANTOR: LEONARD H. & RITA C. BEAN
STATIONS: 196 + 02 — 196 + 72 ±
TAKING: 200 SQ. FT. ±
REMAINDER: 0.2 A±
RIGHTS: SLOPE — STA. 196 + 02 — 196 + 72 ± (200 SQ. FT. ±)
TITLE TAKEN: WDOE 5/25/62
RECORDED: ESSEX BK 66 PG 392-3 9/8/62

PARCEL: 89
GRANTOR: LARRY R. & PATRICIA M. WELLS
STATIONS: 1 + 07 — 1 + 78
TAKING: 1825 SQ. FT. ±
REMAINDER: 9.3 ACRES
RIGHTS: NONE
TITLE TAKEN: WDOE
RECORDED: ESSEX BK. PG.

STATE OF VERMONT
DEPARTMENT OF HIGHWAYS

COLCHESTER — ESSEX

73C

35