

TOWN OF JAMAICA

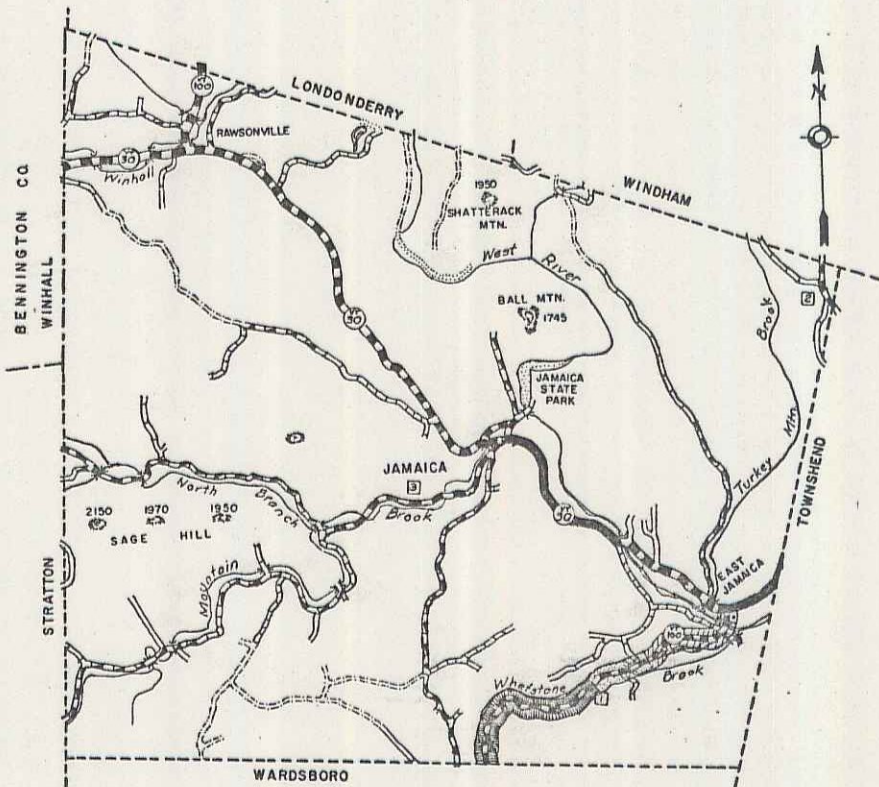
COUNTY OF WINDHAM

VT. ROUTE # 100





WARDSBORO - JAMAICA ROAD

BEGINNING AT THE WARDSBORO - JAMAICA TOWN LINE AND EXTENDING NORTHEASTERLY 3.597 MILES TO THE INTERSECTION OF VT. ROUTE # 30

LENGTH OF PROJECT 18,993.5 FEET = 3.597 MILES



SCALE 0.05 MILE

-  SURVEY BY FANTONI, JULY 1965
-  PROJECT 222-L 1939 (STATIONING REVERSED)
-  PROJECT S222(2) 1948 (STATIONING REVERSED)
-  CORPS OF ENGINEERS PROJECT ST 119W 1958

PROJECT: Resurvey 12/22/65 BK4 Pg 427

DATE: 12/22/1965
P.N.: 00R695

M.P. 0.00 - 3.60
RIGHT-OF-WAY DIVISION
TOWN FILE

PERPETUAL
Rte
Town of U-100

(To Be Returned To R.O.W. Division)

SURVEYED BY	DATE
DRAWN BY	DATE
TRACED BY	DATE
JAMAICA VT. RTE. #100	
PROJ. NO.	
SHEET 1 OF 8	