

INDEX OF SHEETS

STATE OF VERMONT
AGENCY OF TRANSPORTATION

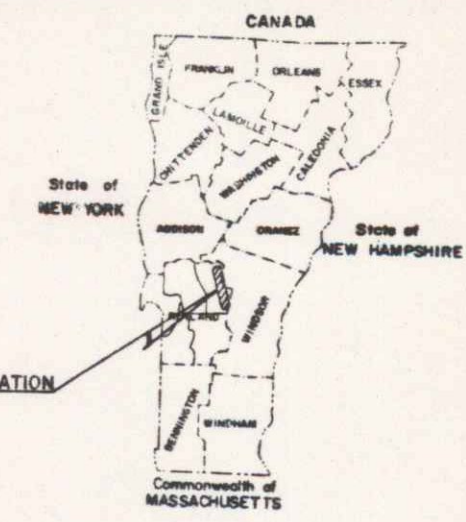


PROPOSED IMPROVEMENT
SHERBURNE — PITTSFIELD

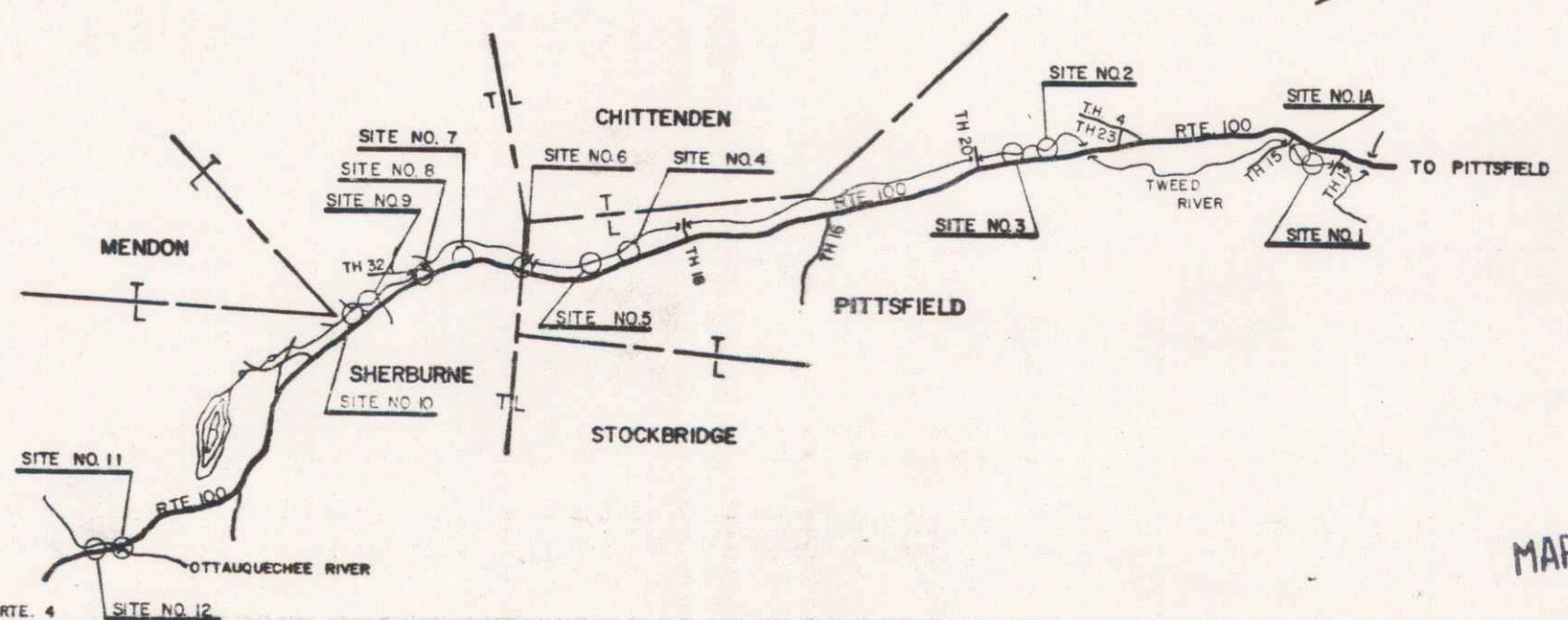
ROUTE 100
DIST. NO. 3

CRITICAL AREA TREATMENT
TWEED RIVER PROJECTS
& OTTAUQUECHEE RIVER

R.O.W. PLANS



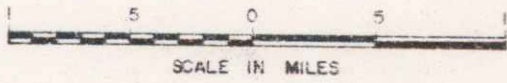
APPROX. PROJECT AREA LOCATION



BEGIN TOWN: SHERBURNE
END TOWN: PITTSFIELD
ROUTE: VT100
DATE: 05/25/1984
PIN: DOR 656

- CONVENTIONAL SIGNS
- COUNTY LINE ————
 - TOWN LINE ————
 - LIMITS OF ACCESS ————
 - POINT OF ACCESS — X
 - FENCE LINE ————
 - STONE WALL ————
 - TRAVELED WAY ————
 - GUARD RAIL ————
 - RAILROAD ————
 - SURVEY LINE ————
 - CULVERT ————
 - POWER POLE ————
 - TELEPHONE POLE ————
 - TRAILS ————
 - CONTROL OF ACCESS ————
 - PROPERTY LINE ————
 - R.O.W. TAKING LINE ————
 - SLOPE RIGHTS ————
 - TOP OF CUT ————
 - TOE OF SLOPE ————

DATUM
VERTICAL _____
HORIZONTAL _____



MAR 17 1987

These plans are subject to such engineering changes as may be required by the Federal Highway Administration or the Director of Engineering and Construction.
Construction is to be carried on in accordance with these plans and the Standard Specifications for Highways and Bridge Construction dated March, 1976 as approved by the Federal Highway Administration on October 27, 1976 for use on this project, including all subsequent revisions and such revised specifications and special provisions as are incorporated in these plans.

U.S. DEPARTMENT OF AGRICULTURE SOIL CONSERVATION SERVICE

APPROVED *Richard Kraft* DATE 5/25/84
STATE CONSERVATION ENGINEER

APPROVED *Colt Robinson* DATE 5/25/84
STATE ADMINISTRATIVE OFFICER

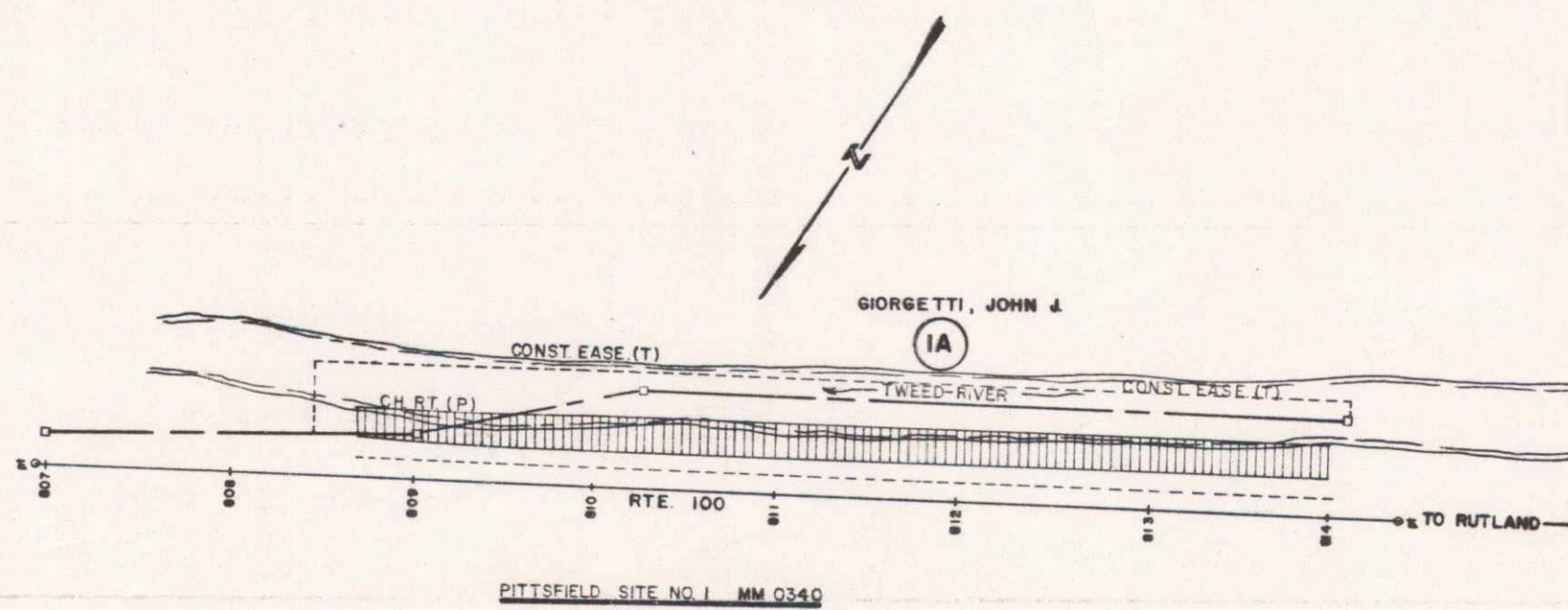
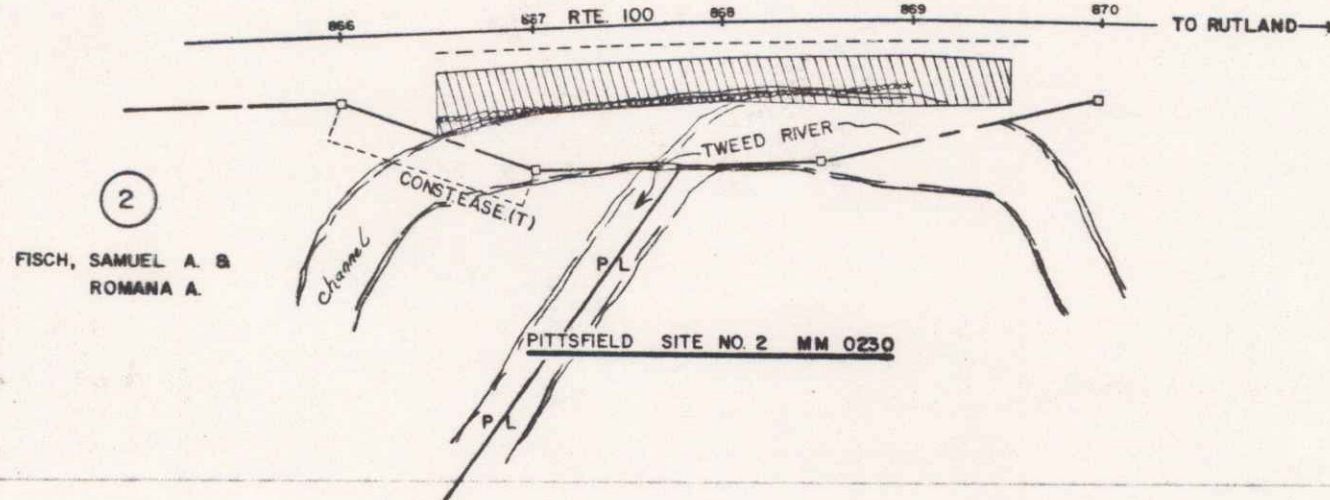
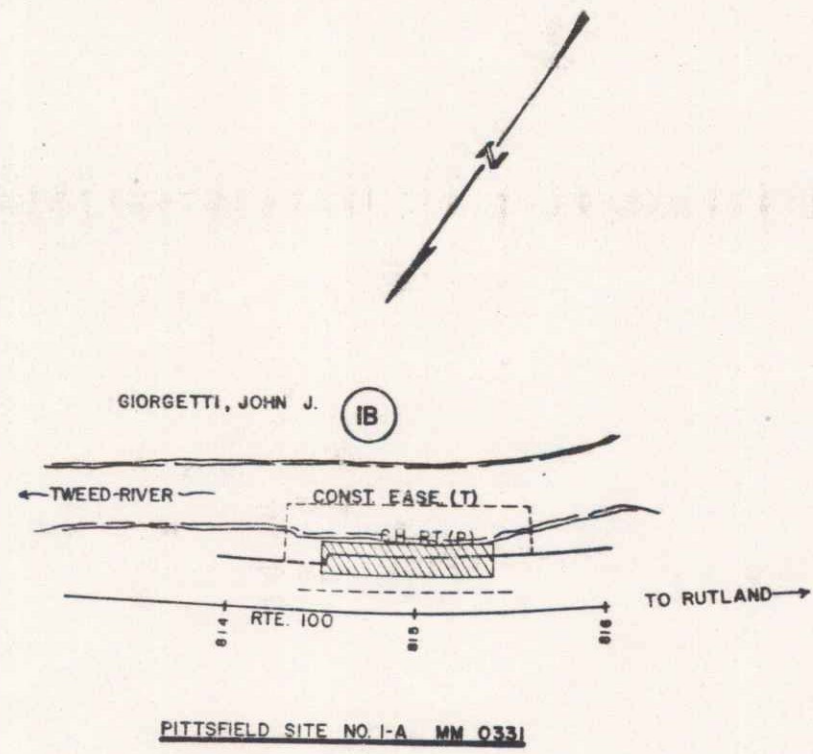
APPROVED *John F. Tilton* DATE 5-25-84
STATE CONSERVATIONIST

SUBMITTED BY ORDER OF THE STATE TRANSPORTATION BOARD

APPROVED *S. J. Rice* DATE 6-4-84
DIRECTOR OF ENGINEERING AND CONSTRUCTION

APPROVED _____ DATE _____
CHIEF, PROPERTY ADMINISTRATION

SHERBURNE — PITTSFIELD
MA 3427
SHEET 1 OF 4C



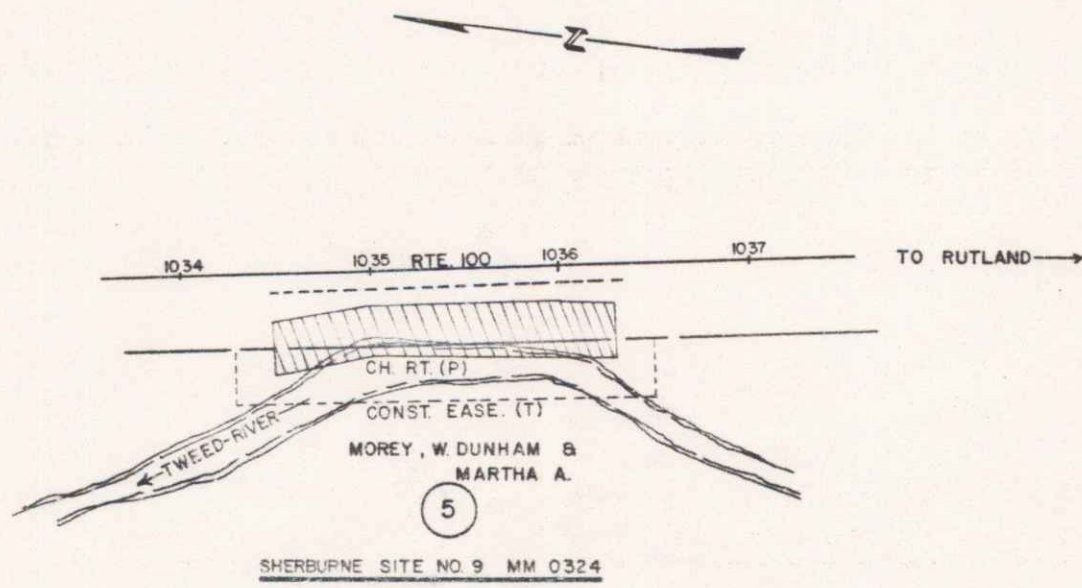
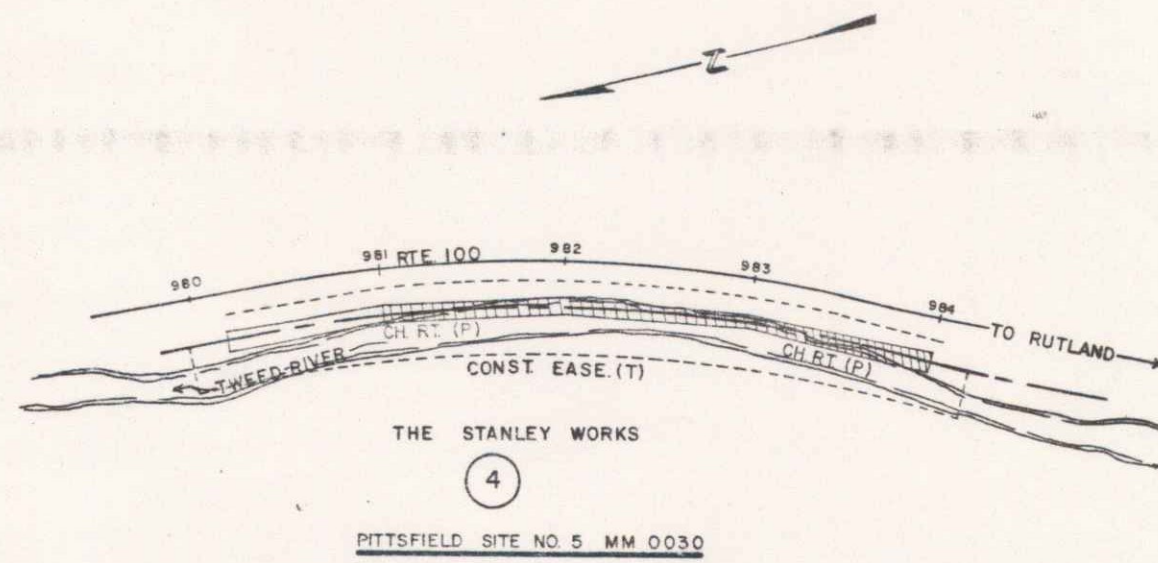
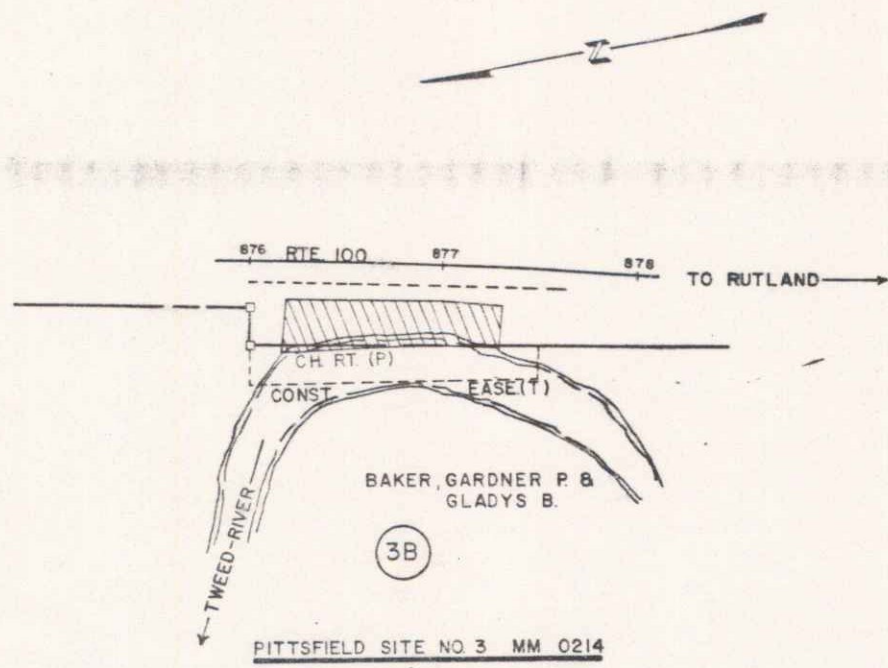
DATUM
 VERTICAL _____
 HORIZONTAL _____

SCALE 1"=50'
 0 50 100 150 200

MAR 17 1987

SHERBURNE - PITTSFIELD
 MA 3427
 SHEET 3 OF 4

2



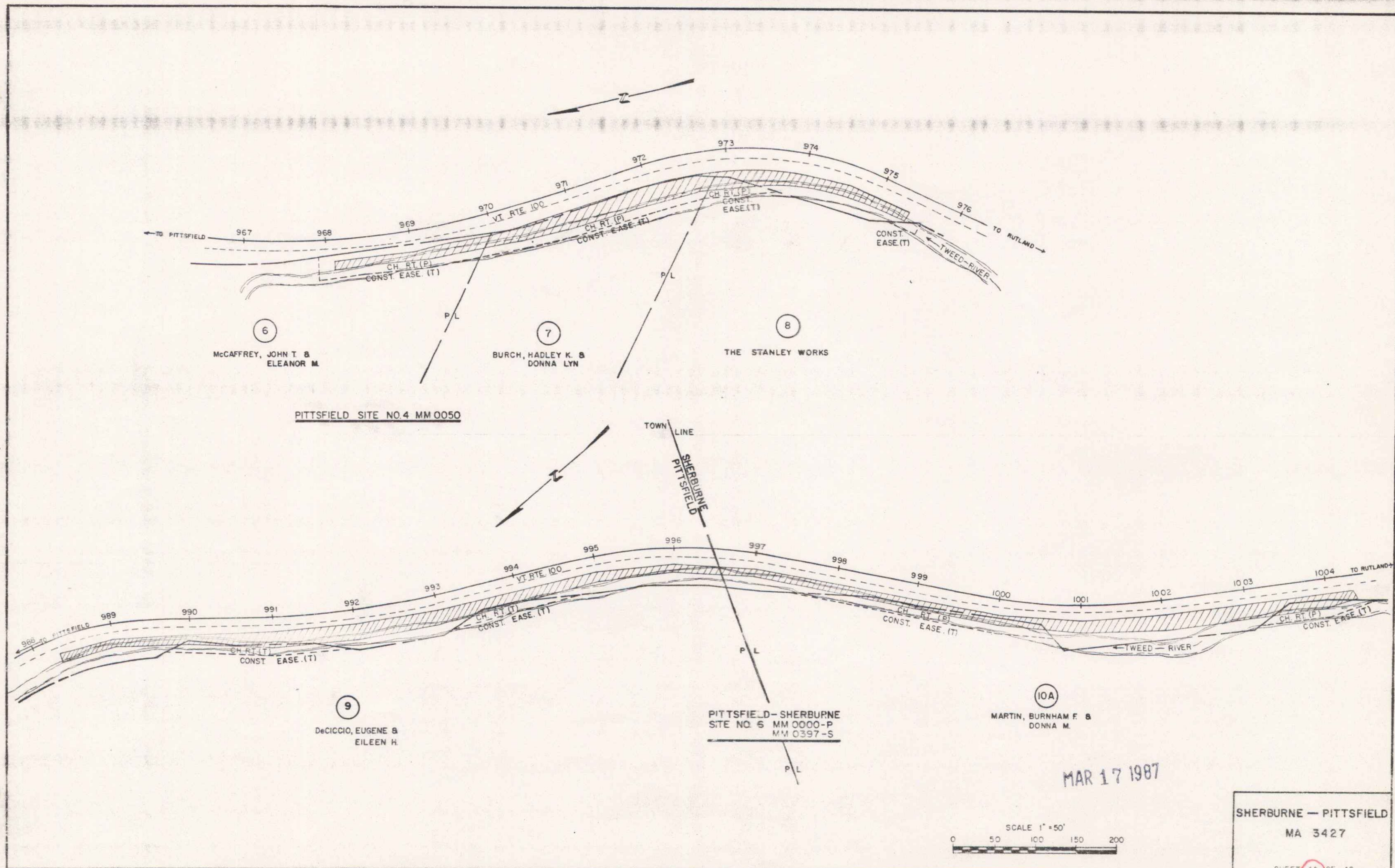
DATUM
 VERTICAL _____
 HORIZONTAL _____

SCALE 1"=50'
 0 50 100 150 200

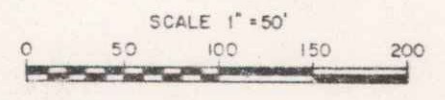
MAR 17 1987

SHERBURNE - PITTSFIELD
 MA 3427
 SHEET 4 OF 4

3

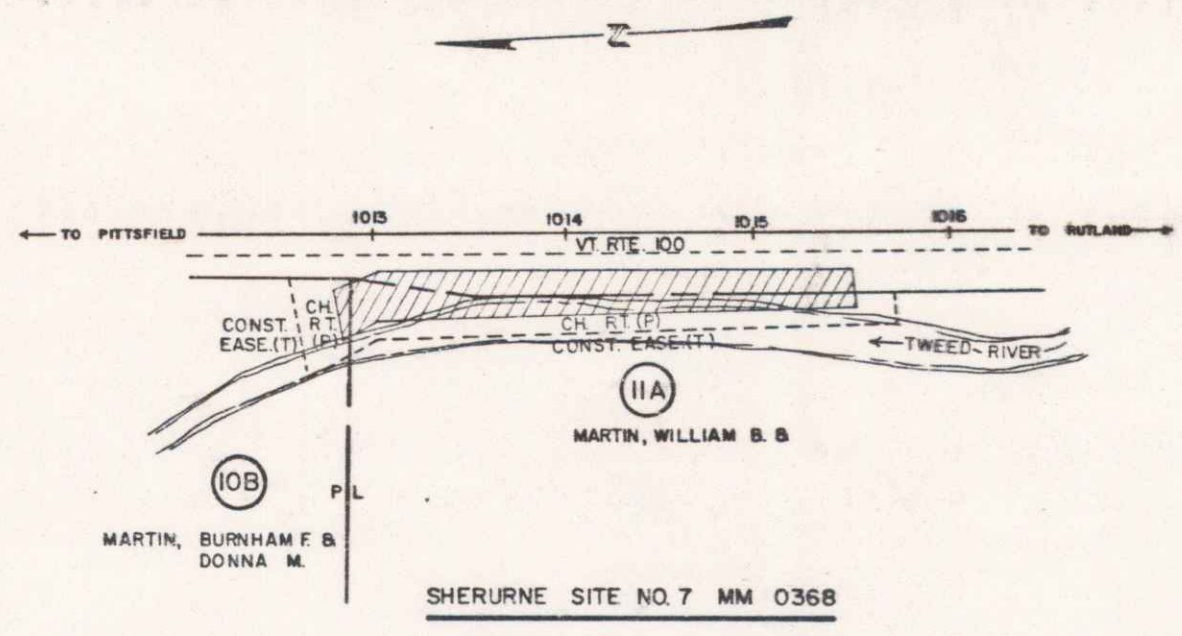


MAR 17 1987

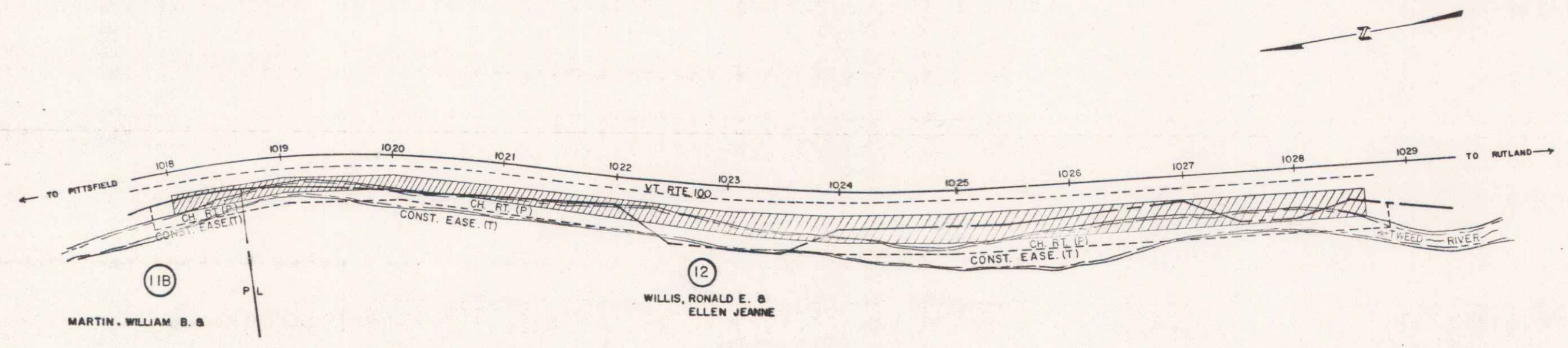


SHERBURNE - PITTSFIELD
 MA 3427
 SHEET 4A OF 4C

4

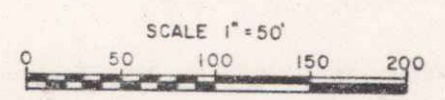


SHERBURNE SITE NO. 7 MM 0368



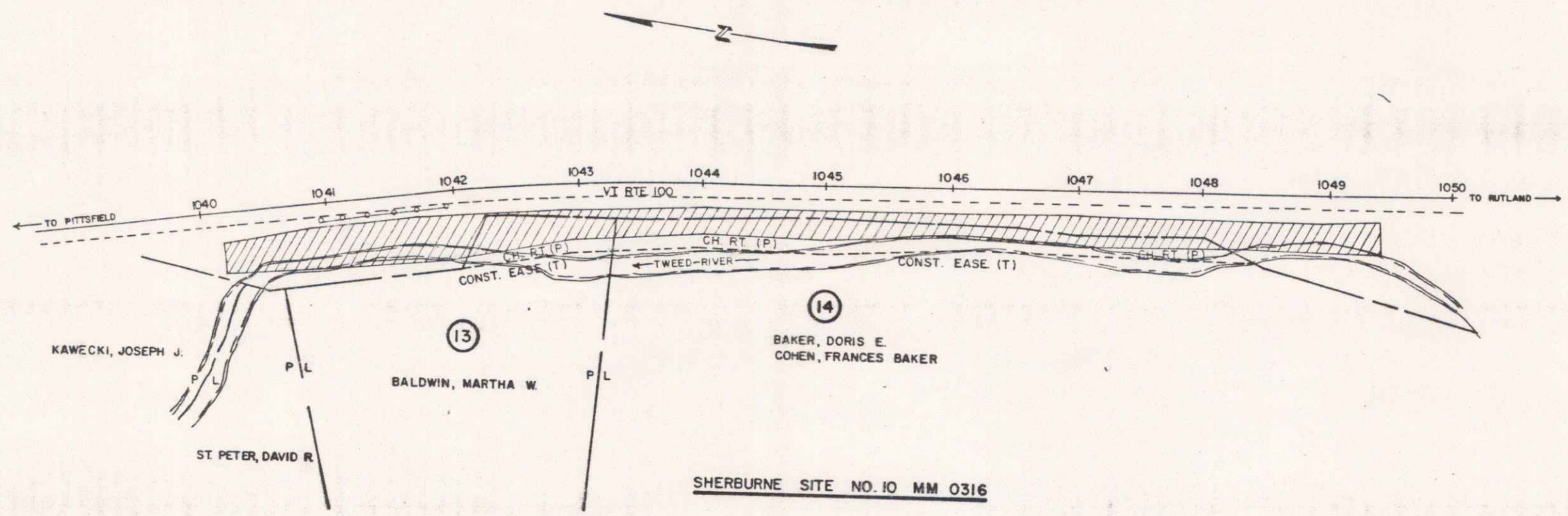
SHERBURNE SITE NO. 8 MM 0350

MAR 17 1987

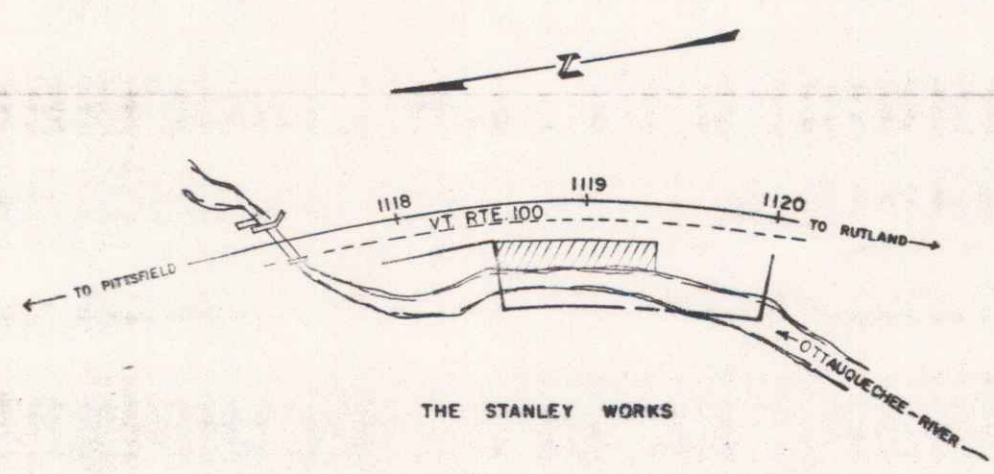


SHERBURNE — PITTSFIELD
MA 3427
SHEET 4B OF 4C

5

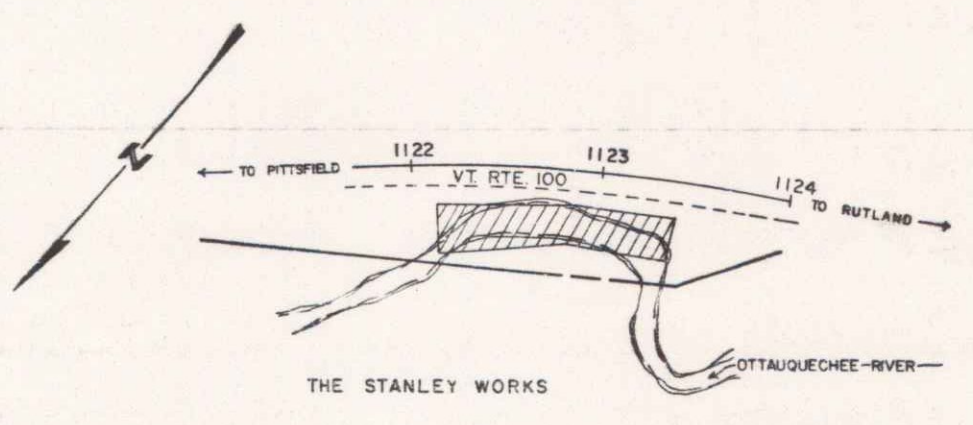


SHERBURNE SITE NO. 10 MM 0316



SHERBURNE SITE NO. 11 MM 0168

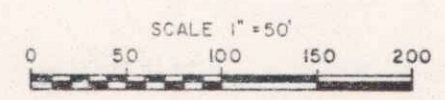
NO R.O.W. NEEDED



SHERBURNE SITE NO. 12 MM 0160

NO R.O.W. NEEDED

MAR 17 1987



SHERBURNE - PITTSFIELD
MA 3427
SHEET 4C OF 4C