

INDEX OF SHEETS

STATE OF VERMONT
AGENCY OF TRANSPORTATION

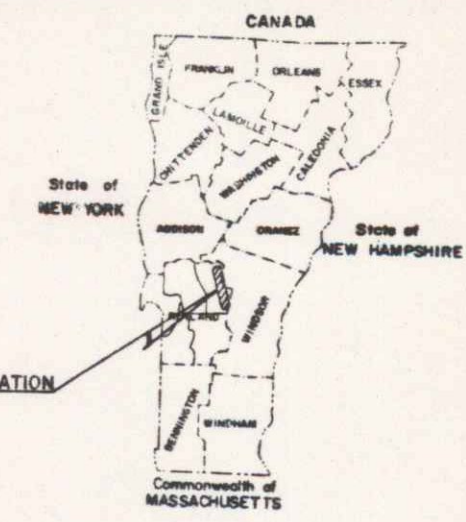


PROPOSED IMPROVEMENT
SHERBURNE — PITTSFIELD

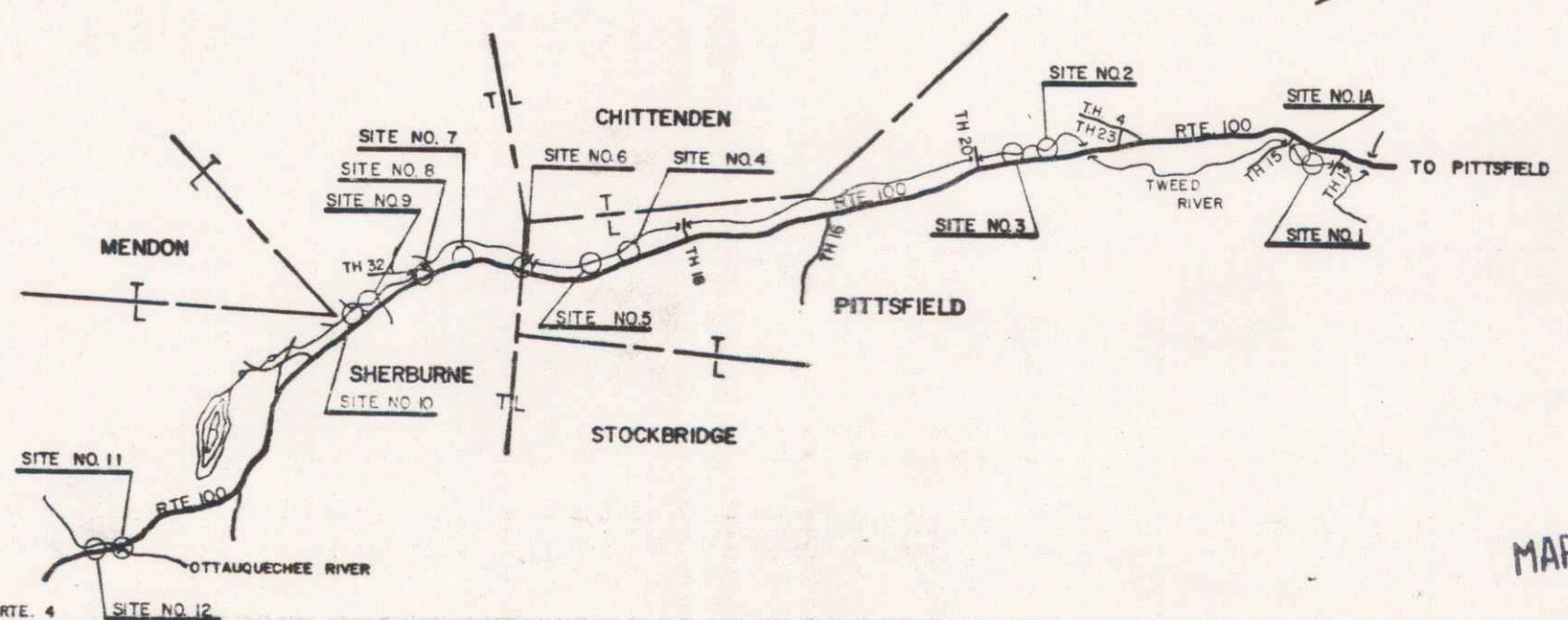
ROUTE 100
DIST. NO. 3

CRITICAL AREA TREATMENT
TWEED RIVER PROJECTS
& OTTAUQUECHEE RIVER

R.O.W. PLANS



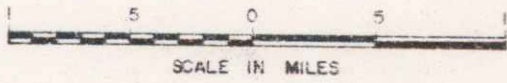
APPROX. PROJECT AREA LOCATION



BEGIN TOWN: SHERBURNE
END TOWN: PITTSFIELD
ROUTE: VT100
DATE: 05/25/1984
PIN: DOR 656

- CONVENTIONAL SIGNS
- COUNTY LINE
 - TOWN LINE
 - LIMITS OF ACCESS
 - POINT OF ACCESS
 - FENCE LINE
 - STONE WALL
 - TRAVELED WAY
 - GUARD RAIL
 - RAILROAD
 - SURVEY LINE
 - CULVERT
 - POWER POLE
 - TELEPHONE POLE
 - TRAILS
 - CONTROL OF ACCESS
 - PROPERTY LINE
 - R.O.W. TAKING LINE
 - SLOPE RIGHTS
 - TOP OF CUT
 - TOE OF SLOPE

DATUM
VERTICAL _____
HORIZONTAL _____



MAR 17 1987

These plans are subject to such engineering changes as may be required by the Federal Highway Administration or the Director of Engineering and Construction.
Construction is to be carried on in accordance with these plans and the Standard Specifications for Highways and Bridge Construction dated March, 1976, as approved by the Federal Highway Administration on October 27, 1976 for use on this project, including all subsequent revisions and such revised specifications and special provisions as are incorporated in these plans.

U.S. DEPARTMENT OF AGRICULTURE SOIL CONSERVATION SERVICE

APPROVED: *Richard Kraft* DATE: 5/25/84
STATE CONSERVATION ENGINEER

APPROVED: *John P. Doherty* DATE: 5/25/84
STATE ADMINISTRATIVE OFFICER

APPROVED: *John F. Tully* DATE: 5/25/84
STATE CONSERVATIONIST

SUBMITTED BY ORDER OF THE STATE TRANSPORTATION BOARD

APPROVED: *S. J. [unclear]* DATE: 6-4-84
DIRECTOR OF ENGINEERING AND CONSTRUCTION

APPROVED: *[unclear]* DATE: 6/17/84
CHIEF, PROPERTY ADMINISTRATION

SHERBURNE — PITTSFIELD
MA 3427
SHEET 1 OF 4C