

INDEX OF SHEETS

# STATE OF VERMONT AGENCY OF TRANSPORTATION

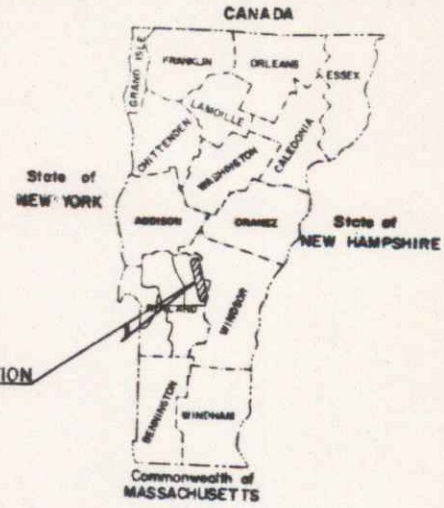


## PROPOSED IMPROVEMENT SHERBURNE — PITTSFIELD

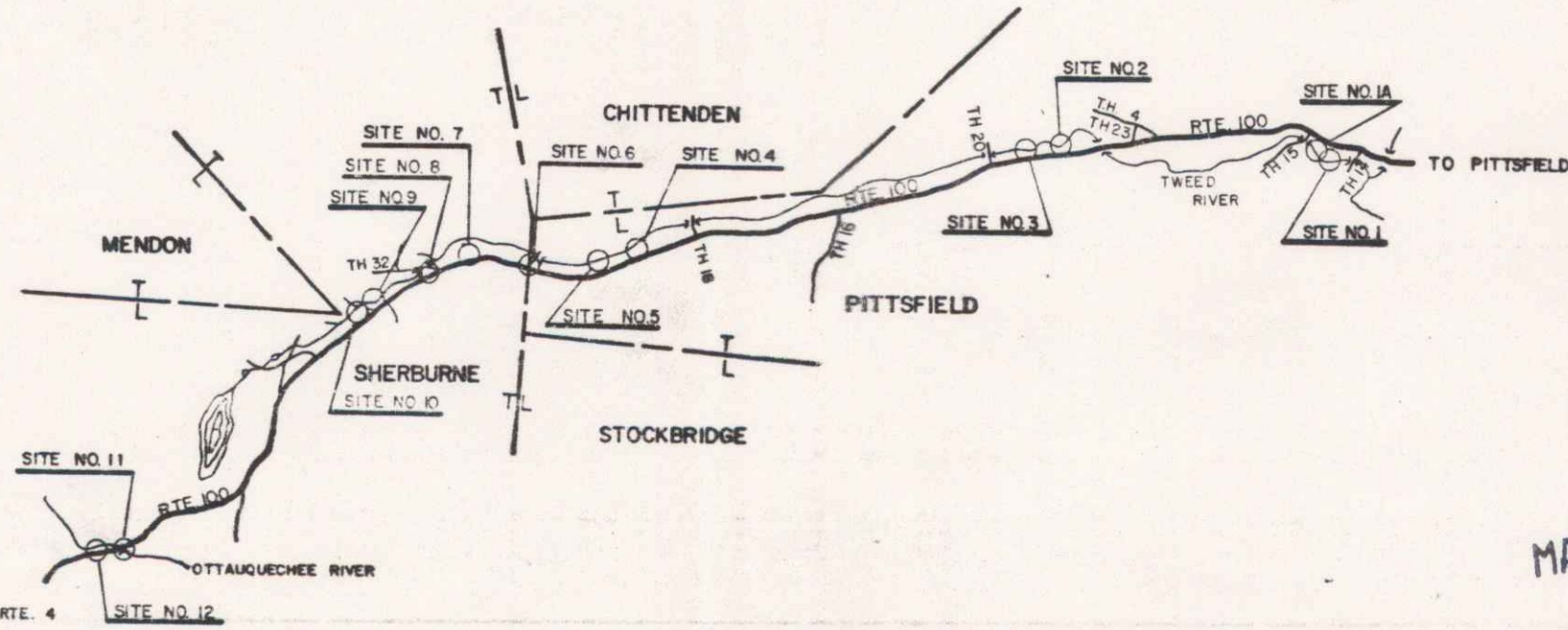
ROUTE 100  
DIST. NO. 3

### CRITICAL AREA TREATMENT TWEED RIVER PROJECTS & OTTAUQUECHEE RIVER

R.O.W. PLANS



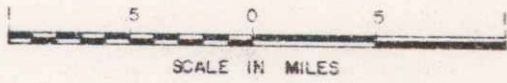
APPROX. PROJECT AREA LOCATION



BEGIN TOWN: SHERBURNE  
END TOWN: PITTSFIELD  
ROUTE: VT100  
DATE: 05/25/1984  
PIN: DOR 656

- CONVENTIONAL SIGNS
- COUNTY LINE
  - TOWN LINE
  - LIMITS OF ACCESS
  - POINT OF ACCESS
  - FENCE LINE
  - STONE WALL
  - TRAVELED WAY
  - GUARD RAIL
  - RAILROAD
  - SURVEY LINE
  - CULVERT
  - POWER POLE
  - TELEPHONE POLE
  - TRAILS
  - CONTROL OF ACCESS
  - PROPERTY LINE
  - R.O.W. TAKING LINE
  - SLOPE RIGHTS
  - TOP OF CUT
  - TOE OF SLOPE

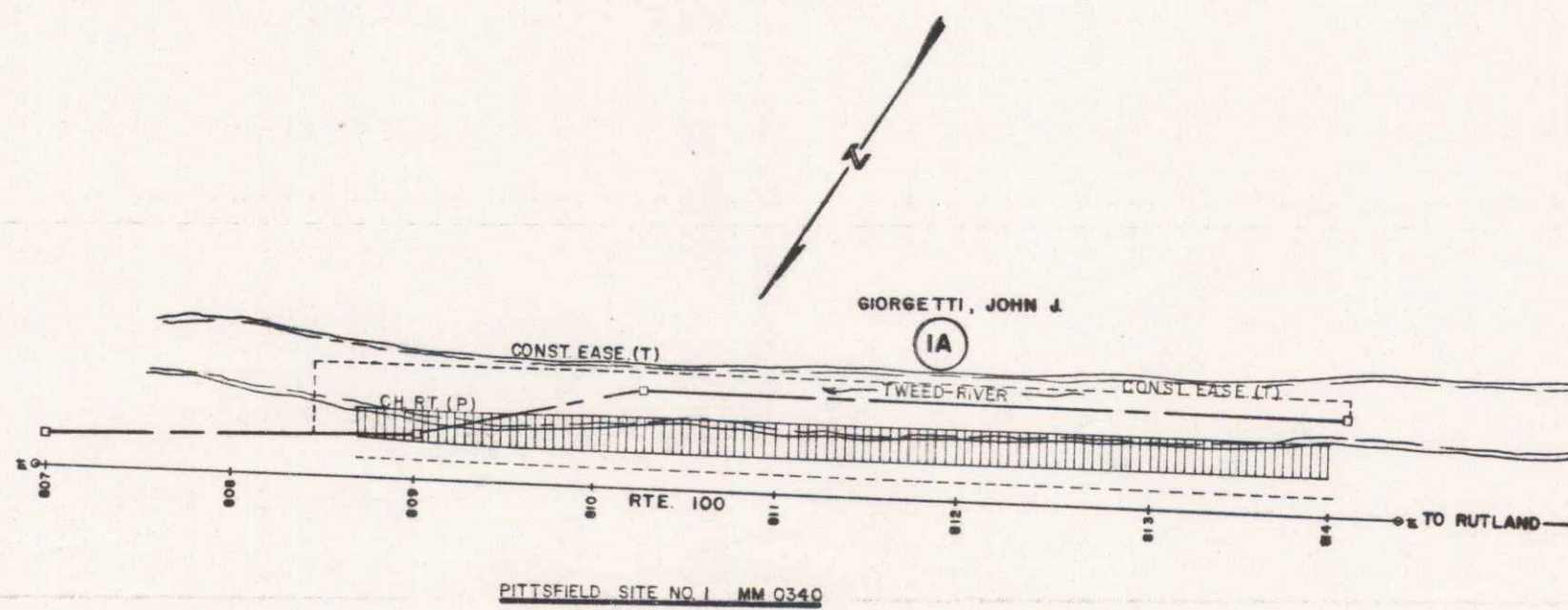
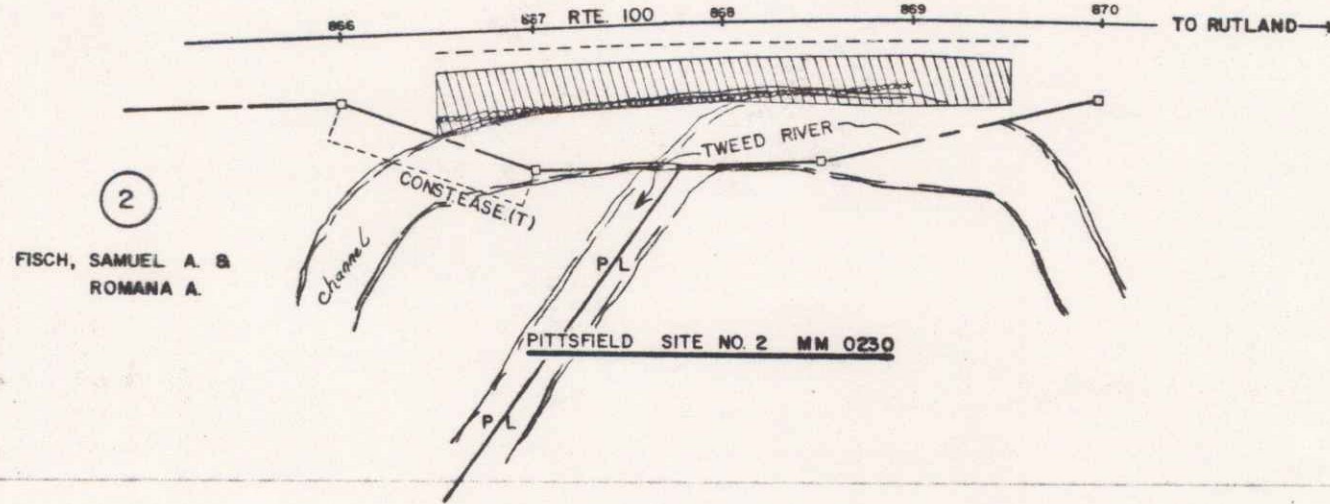
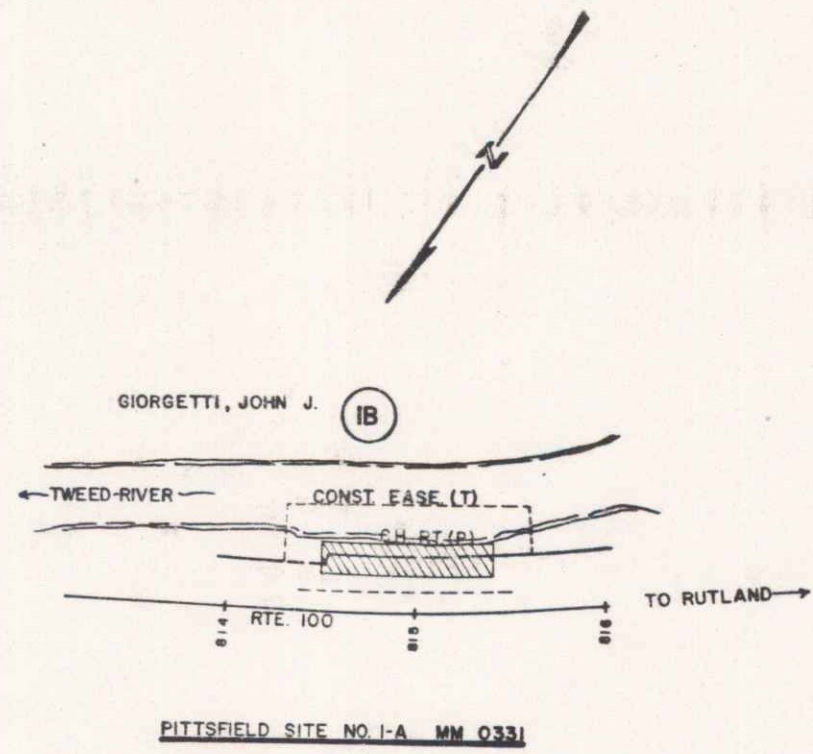
DATUM  
VERTICAL \_\_\_\_\_  
HORIZONTAL \_\_\_\_\_



MAR 17 1987

These plans are subject to such engineering changes as may be required by the Federal Highway Administration or the Director of Engineering and Construction.  
Construction is to be carried on in accordance with these plans and the Standard Specifications for Highways and Bridge Construction dated March, 1976 as approved by the Federal Highway Administration on October 27, 1976 for use on this project, including all subsequent revisions and such revised specifications and special provisions as are incorporated in these plans.

U.S. DEPARTMENT OF AGRICULTURE SOIL CONSERVATION SERVICE	
APPROVED <i>Richard Kraft</i> DATE 5/25/84	STATE CONSERVATION ENGINEER
APPROVED <i>John P. Doherty</i> DATE 5/25/84	STATE ADMINISTRATIVE OFFICER
APPROVED <i>John F. Tully</i> DATE 5-25-84	STATE CONSERVATIONIST
SUBMITTED BY ORDER OF THE STATE TRANSPORTATION BOARD	
APPROVED <i>S. J. Rice</i> DATE 6-4-84	DIRECTOR OF ENGINEERING AND CONSTRUCTION
APPROVED _____ DATE _____	
CHIEF, PROPERTY ADMINISTRATION	
SHERBURNE - PITTSFIELD	
MA 3427	
SHEET 1 OF 4C	



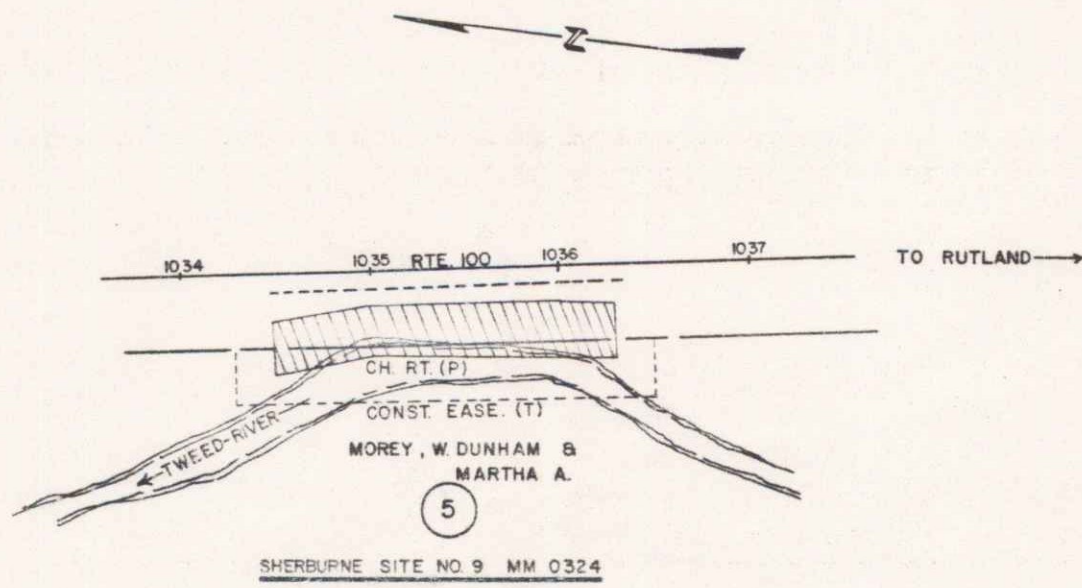
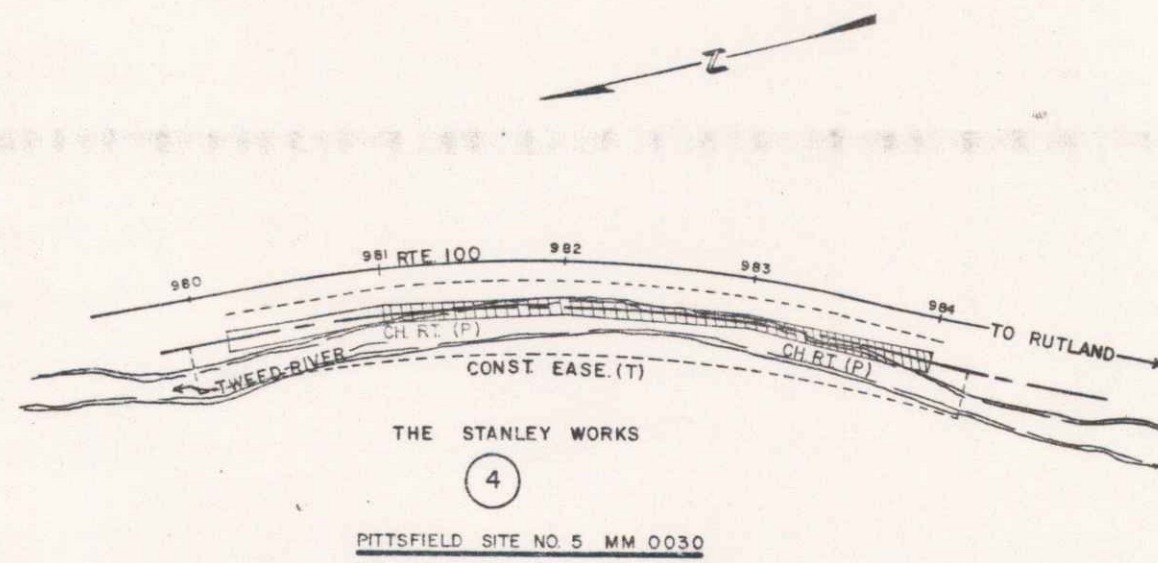
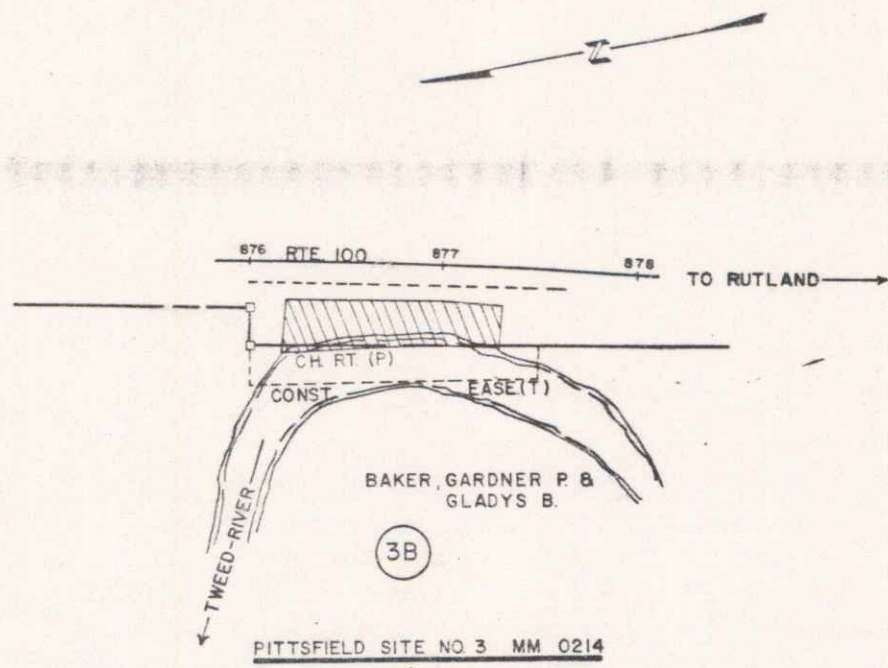
DATUM  
 VERTICAL \_\_\_\_\_  
 HORIZONTAL \_\_\_\_\_

SCALE 1"=50'  
 0 50 100 150 200

MAR 17 1987

SHERBURNE - PITTSFIELD  
 MA 3427  
 SHEET 3 OF 4

2



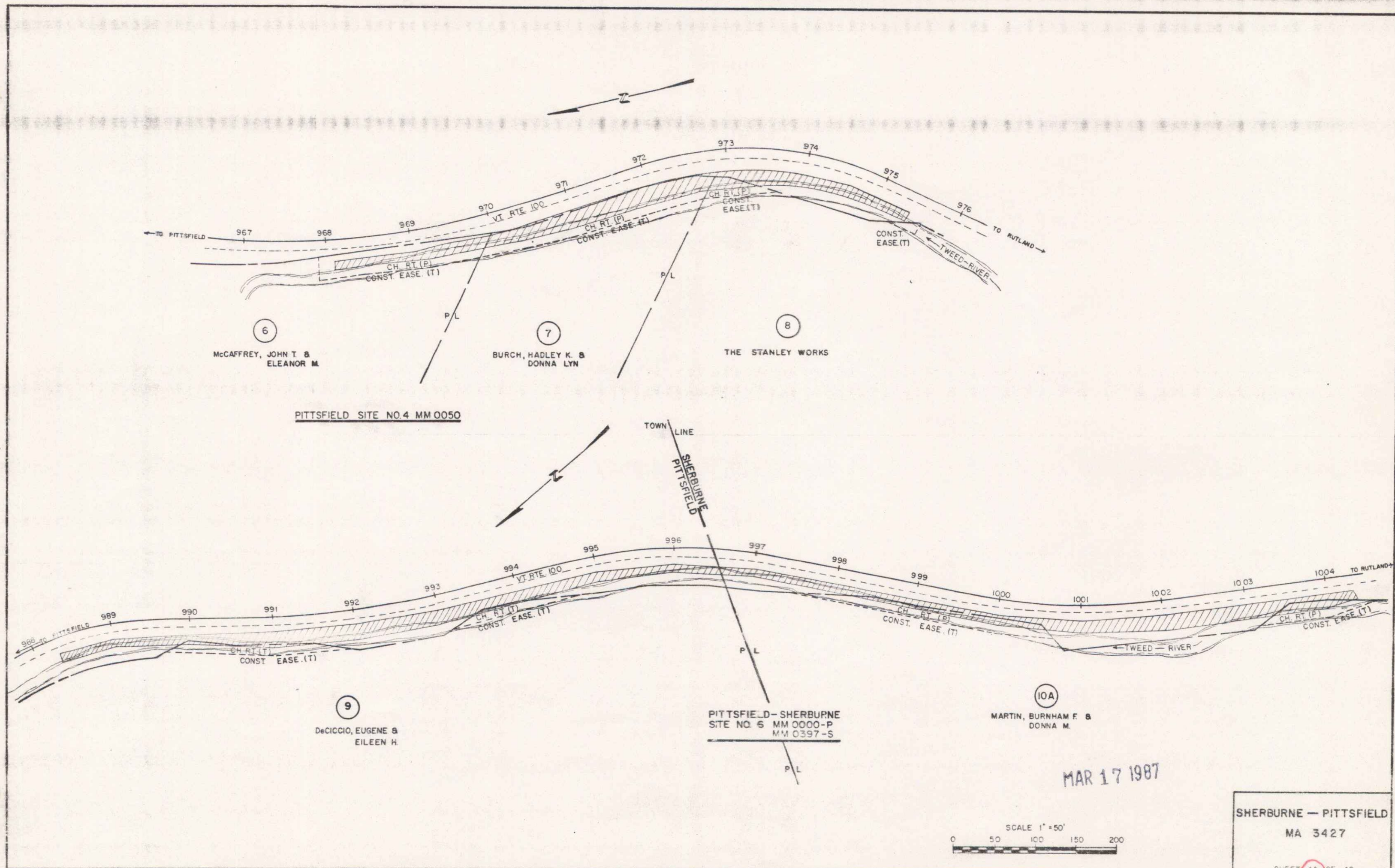
DATUM  
 VERTICAL \_\_\_\_\_  
 HORIZONTAL \_\_\_\_\_

SCALE 1"=50'  
 0 50 100 150 200

MAR 17 1987

SHERBURNE - PITTSFIELD  
 MA 3427  
 SHEET 4 OF 4

3



PITTSFIELD SITE NO. 4 MM 0050

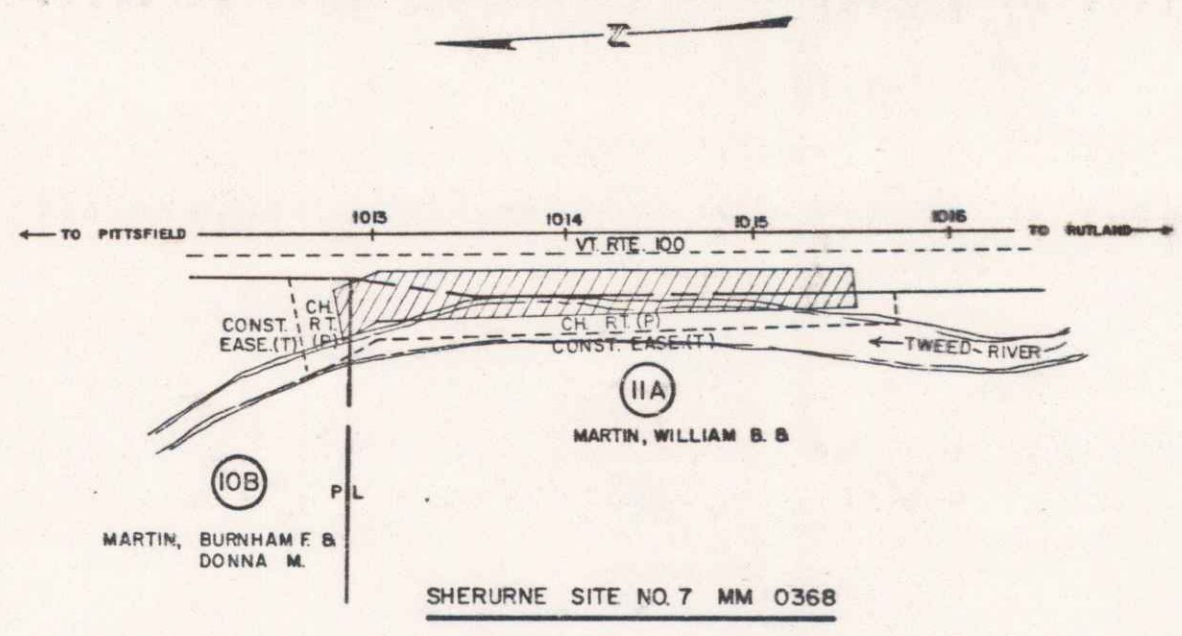
PITTSFIELD-SHERBURNE  
SITE NO. 6 MM 0000-P  
MM 0397-S

MAR 17 1987

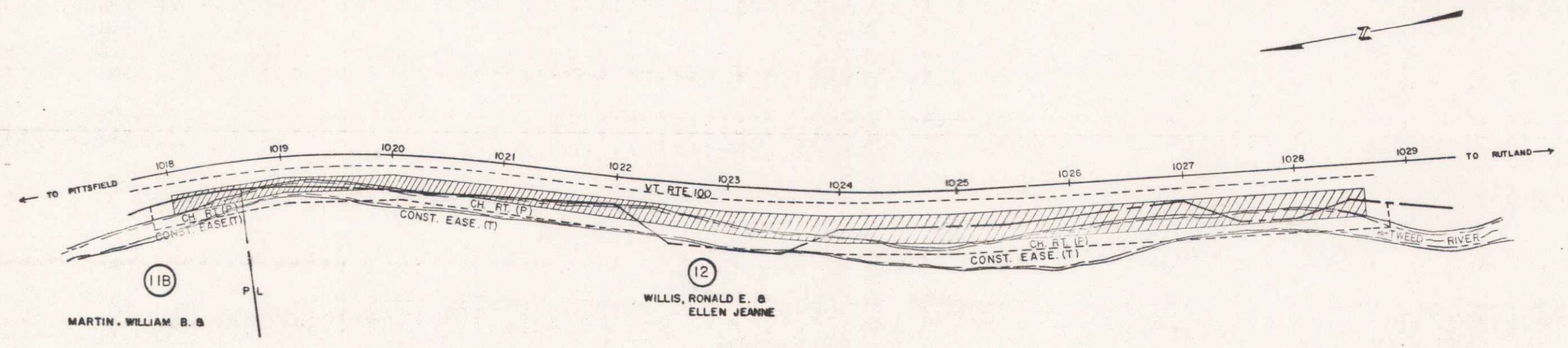
SCALE 1" = 50'  
0 50 100 150 200

SHERBURNE - PITTSFIELD  
MA 3427  
SHEET 4A OF 4C

4

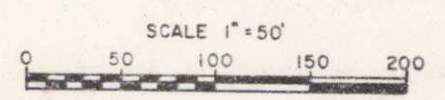


SHERBURNE SITE NO. 7 MM 0368



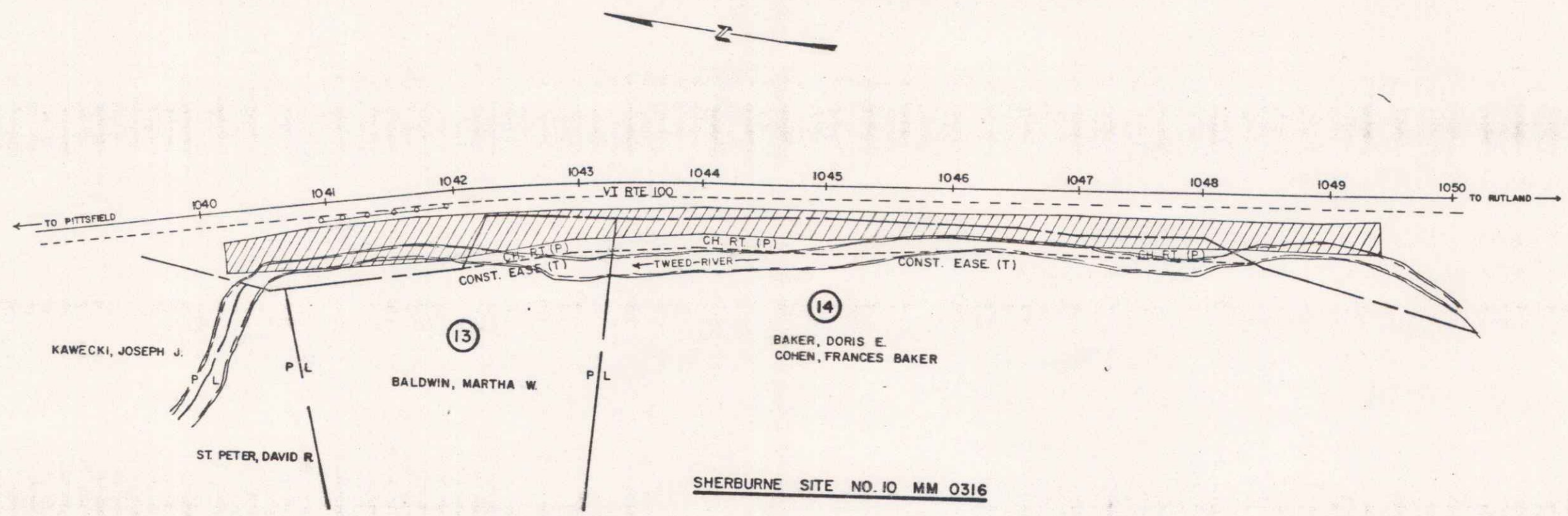
SHERBURNE SITE NO. 8 MM 0350

MAR 17 1987

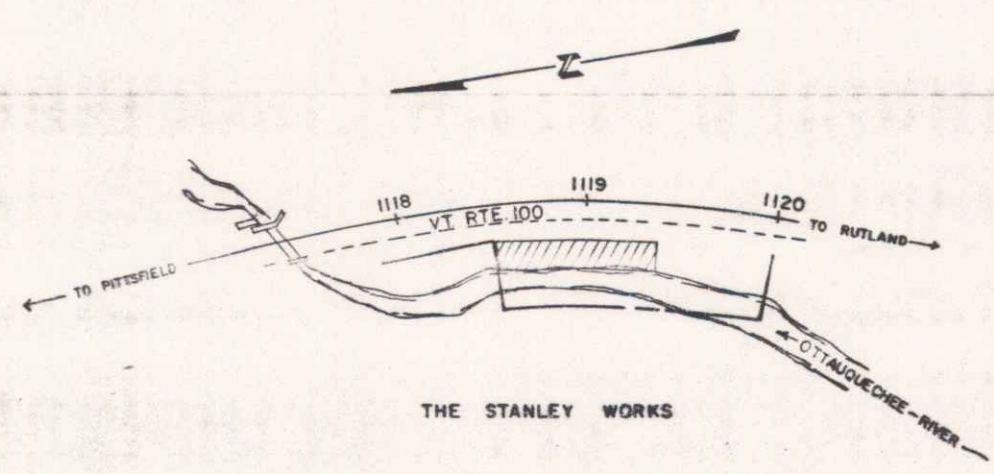


SHERBURNE — PITTSFIELD  
MA 3427  
SHEET 4B OF 4C

5

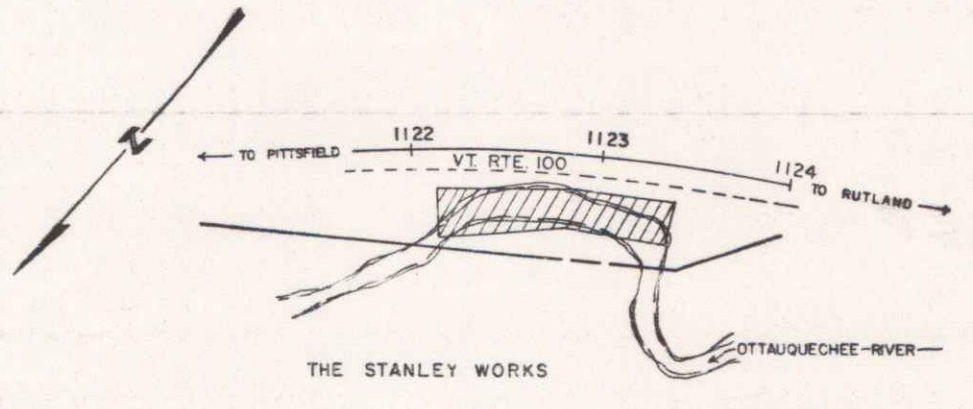


SHERBURNE SITE NO. 10 MM 0316



SHERBURNE SITE NO. 11 MM 0168

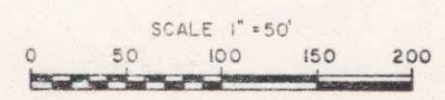
NO R.O.W. NEEDED



SHERBURNE SITE NO. 12 MM 0160

NO R.O.W. NEEDED

MAR 17 1987



SHERBURNE - PITTSFIELD  
MA 3427  
SHEET 4C OF 4C