

INDEX OF SHEETS

SHEET NO. 1	TITLE PAGE
" 2	TYPICAL CROSS-SECTION OF IMPROVEMENT SUMMARY OF QUANTITIES
" 3	STANDARD STRUCTURE SHEET ROUNDING OF SLOPES 5:1
" 4	LAYOUT SHEETS
" 5-9	CROSS SECTIONS

(To Be Returned To R.O.W. Division)

Permit
 Town of Sherburne
 Right-of-Way Division
 M.P. 22 - 3.57
 2.66 3.44

STATE OF VERMONT
 STATE HIGHWAY DEPARTMENT

PLAN AND PROFILE OF PROPOSED
 STATE HIGHWAY

FEDERAL AID PROJECT

ROADSIDE IMPROVEMENT

TOWN OF SHERBURNE

BETHEL - RUTLAND ROAD

ROUTE 100

BEGINNING 2658.7 FT. S. WESTERLY FROM THE PITTFIELD
 SHERBURNE TOWN LINE AND EXTENDING S. WESTERLY 0.738 MI.

LENGTH OF PROJECT 3897.5 FEET - 0.738 MILES

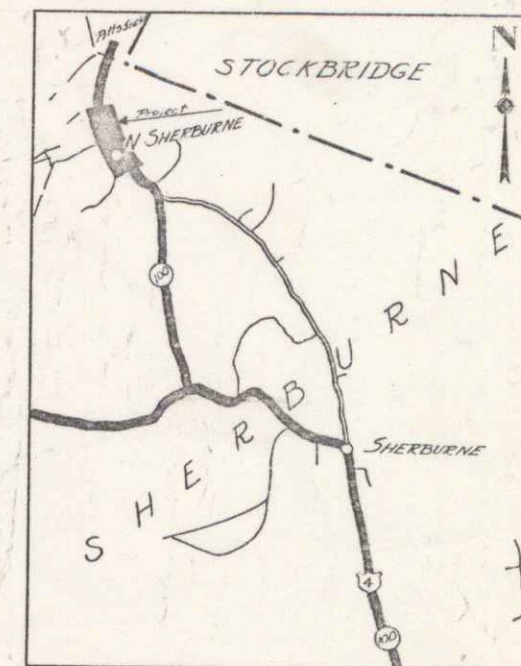
SCALES

TYPICAL SECTIONS AS INDICATED
 LAYOUTS 1" = 50'

These plans are subject to such revisions as may be required by the Bureau of Public Roads or the Commissioner of Highways.


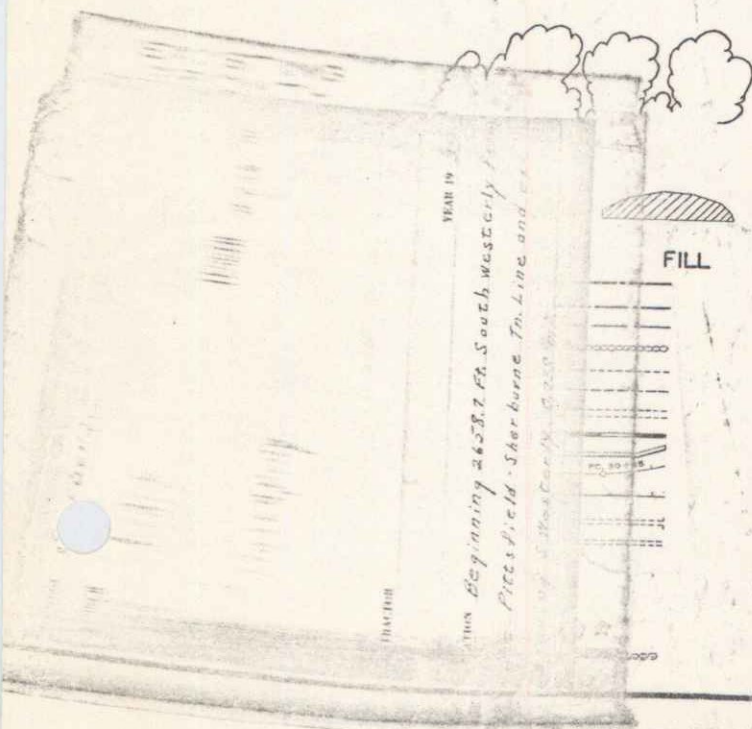
Construction is to be carried on in accordance with the plans & standard Road & Bridge Specifications of 1936 as approved Dec. 29, 1936 by the Bureau of Public Roads including all subsequent approved revisions & such revised specifications & special provisions as are submitted with the plans.

FED. ROAD DIST. NO.	STATE	FED. AID PROJ. NO.	TOTAL SHEET NO.	TOTAL SHEETS
0	VT.	20-2	7	9



Scale 1" = 1 Mile

CONVENTIONAL SIGNS



CURVE DATA

DEFLECTION ANGLE	Δ
DEGREE OF CURVE	D
RADIUS OF CURVE	R
TANGENT DISTANCE	T
LENGTH OF CURVE	L
EXTERNAL DISTANCE	E
POINT OF INTERSECTION	P. I.
POINT OF CURVE	P. C.
POINT OF TANGENT	P. T.
POINT ON TANGENT	P. O. T.

Plan No. 606654
 PROJECT: FAP 101F
 ROUTE: VT. 100

APPROVED: July 22, 1938
 [Signature]
 COMMISSIONER OF HIGHWAYS

SUBMITTED BY ORDER OF THE STATE HIGHWAY BOARD

APPROVED: July 18, 1938
 [Signature]
 DISTRICT HIGHWAY COMM.

RECOMMENDED [Signature]
 DISTRICT ENGINEER BUREAU OF PUBLIC ROADS
 RECOMMENDED FOR APPROVAL [Signature]
 CHIEF ENGINEER BUREAU OF PUBLIC ROADS
 APPROVED [Signature]
 DIRECTOR BUREAU OF PUBLIC ROADS

APPROVED: July 7, 1938
 [Signature]
 ROAD ENGINEER
 SERIES FAP NO. 101F FILED
 SHEET 1 OF 9

DIST. #3 PLANS