

INDEX OF SHEETS

SHEET NO. 1	TITLE PAGE
2	TYPICAL CROSS-SECTION OF IMPROVEMENT 21 FOOT GRAVEL
3	BANKING AND WIDENING TABLES
4	LAYOUT
5	BARRICADES, SIGNS & LIGHTS 3B-II
6-11	CROSS SECTIONS

FED. ROAD DIST. NO.	STATE	FED. AID PROJ. NO.	FISCAL YEAR	SHEET NO.	TOTAL SHEETS
9	VT.	E-79-0	1932	1	

STATE OF VERMONT  
STATE HIGHWAY DEPARTMENT

PLAN AND PROFILE OF PROPOSED  
STATE HIGHWAY

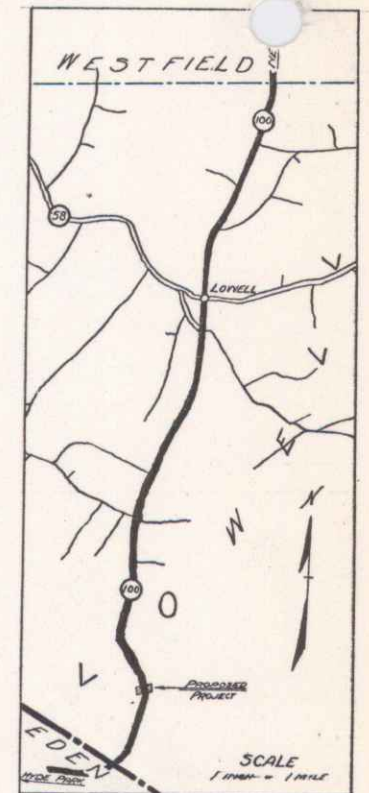
FEDERAL AID PROJECT

TOWN OF LOWELL

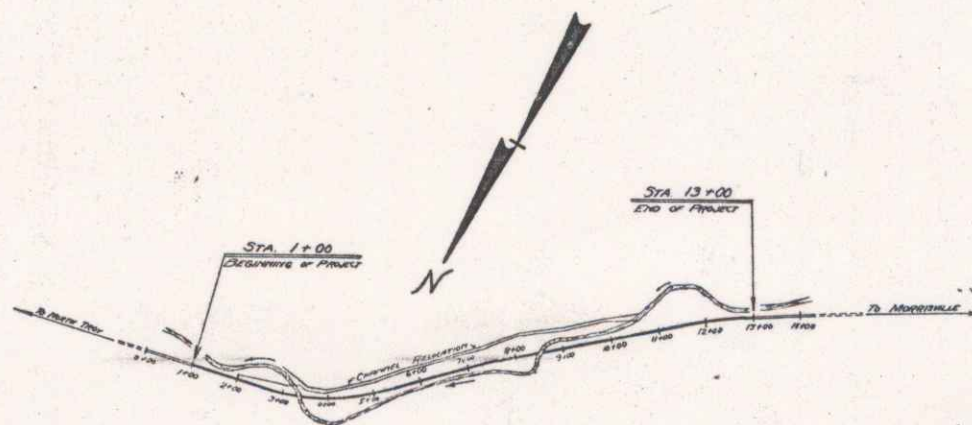
NEWPORT-NORTH HYDE PARK ROAD

FROM 1.02 MILES NORTH OF THE  
EDEN-LOWELL TOWN LINE AND EXTENDING  
SOUTHERLY 1203.4 FEET.

LENGTH OF PROJECT: 1203.4 FEET = 0.227 MILE



(To Be Returned to H.O.W. Division)  
TOWN OF 4100  
PERMIT  
TOWN OF 4100  
HIGHWAY DIVISION  
M.P. 1.02



CONVENTIONAL SIGNS

- COUNTY LINE
- TOWN LINE
- FENCE LINE
- STONE WALL
- UNFENCED PROPERTY
- GUARD RAIL
- TRAVELED WAY
- RAILROAD
- RETAINING WALL
- CENTER LINE
- SURVEY LINE
- CULVERT
- DROP INLET
- TROLLEY POLE
- POWER POLE
- TELEPHONE POLE
- TREES
- HEDGE

- GROUND ELEVATION
- GRADE ELEVATION

- CURVE DATA
- DEFLECTION ANGLE
  - DEGREE OF CURVE
  - RADIUS OF CURVE
  - TANGENT DISTANCE
  - LENGTH OF CURVE
  - EXTERNAL DISTANCE
  - POINT OF INTERSECTION
  - POINT OF CURVE
  - POINT OF TANGENT
  - POINT ON TANGENT

SCALES  
TITLE PAGE: 1" = 200'  
PLAN SHEET: 1" = 50'  
PROFILE: HORIZ. 1" = 50'  
          VERT. 1" = 10'  
CROSS SECTIONS: 1" = 5'

Route: V-100  
DATE: 07/01/1932  
PROJECT: F.A.P. E-79B  
P.N. 000640

APPROVED: \_\_\_\_\_  
COMMISSIONER OF HIGHWAYS  
SUBMITTED BY ORDER OF THE STATE HIGHWAY BOARD

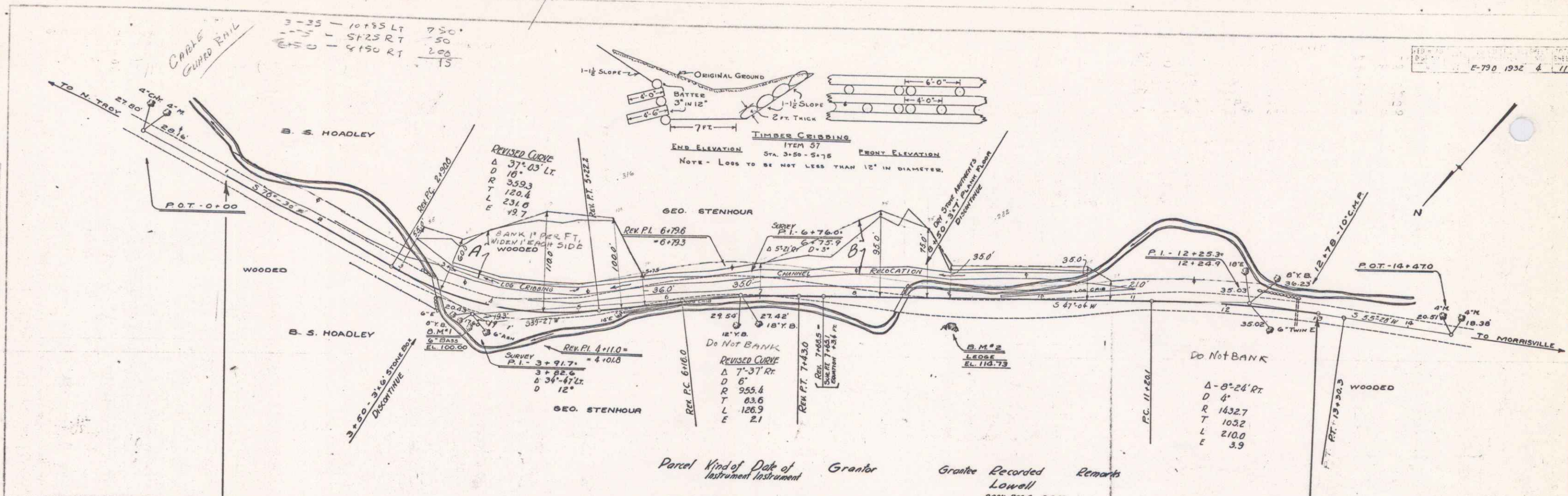
RECOMMENDED: \_\_\_\_\_  
DISTRICT ENGINEER BUREAU OF PUBLIC ROADS  
RECOMMENDED FOR APPROVAL: \_\_\_\_\_  
CHIEF ENGINEER BUREAU OF PUBLIC ROADS  
APPROVED: \_\_\_\_\_  
DIRECTOR BUREAU OF PUBLIC ROADS

CORRECT: \_\_\_\_\_  
ROAD ENGINEER  
SERIES F. No. E-79-0 FILED  
SHEET 1 OF 11

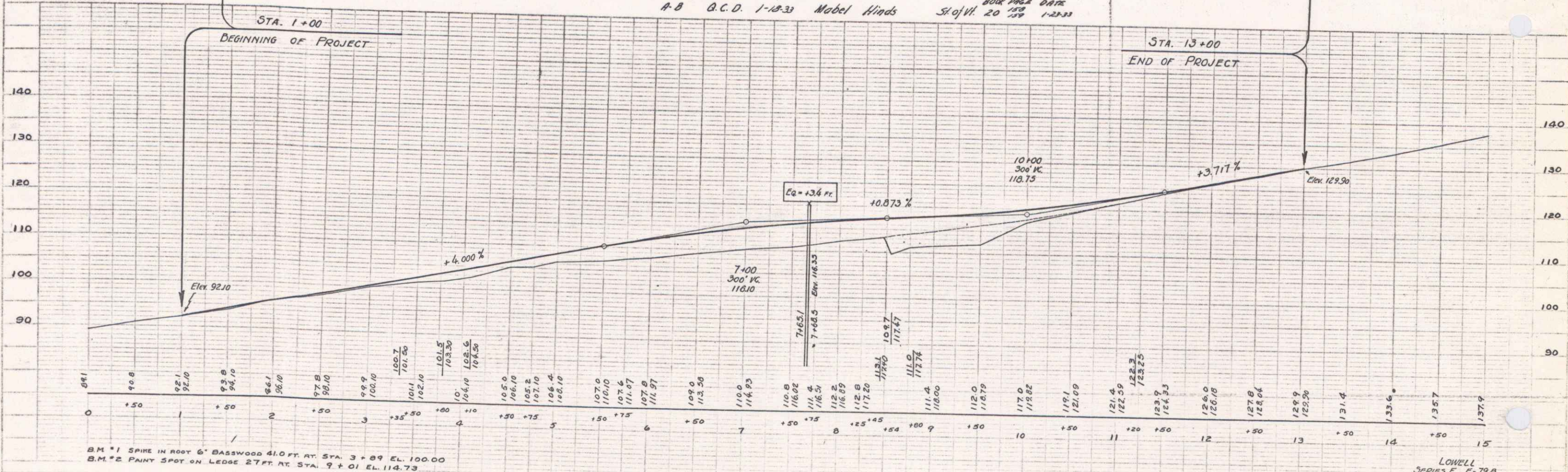
DIST. #9 PLANS

WOOD  
SHADE  
9/28  
7/22

WOOD  
SHADE  
9/28  
7/22



Parcel Map of Date of Grantor  
Instrument  
A-B C.C.D. 1-18-33 Mabel Hinds  
Grantor Recorded  
Lowell  
BOOK PAGE DATE  
158 123 1-23-33



B.M. #1 SPIRE IN ROOF 6" BASSWOOD 41.0 FT. AT STA. 3+89 EL. 100.00  
B.M. #2 PAINT SPOT ON LEDGE 27 FT. AT STA. 9+01 EL. 114.73