

INDEX OF SHEETS

SHEET NO.	TITLE PAGE
1	TITLE PAGE
2-3	TYPICAL CROSS-SECTION OF IMPROVEMENT (24" Crushed Gravel Mixed-in-Place Surface Course, item 25; with Refined Top, item 30)
4	BANKING AND WIDENING TABLES
5-22	PLAN AND PROFILE
23	Channel Layout (904+84.5)
24	Abutment Details
25	Details of Superstructure: S1B 24' 49" Span Square
26	Details of Box Culvert Extension (910+06.3)
27	Standard Structure Sheet S-B-3C: Cable Guard Rail
28	S-B-11 Barricades, Signs, & Lights
29	S-B-20 Details 'A' and 'L'; General Notes
30	SC-24 Box Culverts
31	SCW-2.3
32	SCW-1
33	SCW-4.5
34	S-25 Pipe Culverts
35	S-30 Guard Rail
36	S-30-A Standard Underdrains
37	S-31 Boundary Markers
38	S-40 Barricades, Signs, and Lights
39	S-41 Rounding of Slopes
40-98	Cross-sections
99	Channel sections

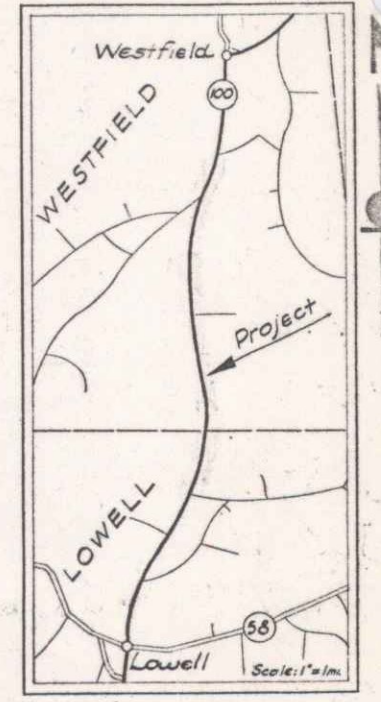
STATE OF VERMONT
 STATE HIGHWAY DEPARTMENT
**PLAN AND PROFILE OF PROPOSED
 STATE HIGHWAY**
 FEDERAL AID PROJECT

**TOWNS OF WESTFIELD, LOWELL
 MORRISVILLE-NEWPORT ROAD**

BEGINNING AT A POINT 2.893 MILES NORTHEASTERLY OF THE WESTFIELD-LOWELL TOWN LINE AND EXTENDING 4.461 MILES SOUTHWESTERLY ON ROUTE 100

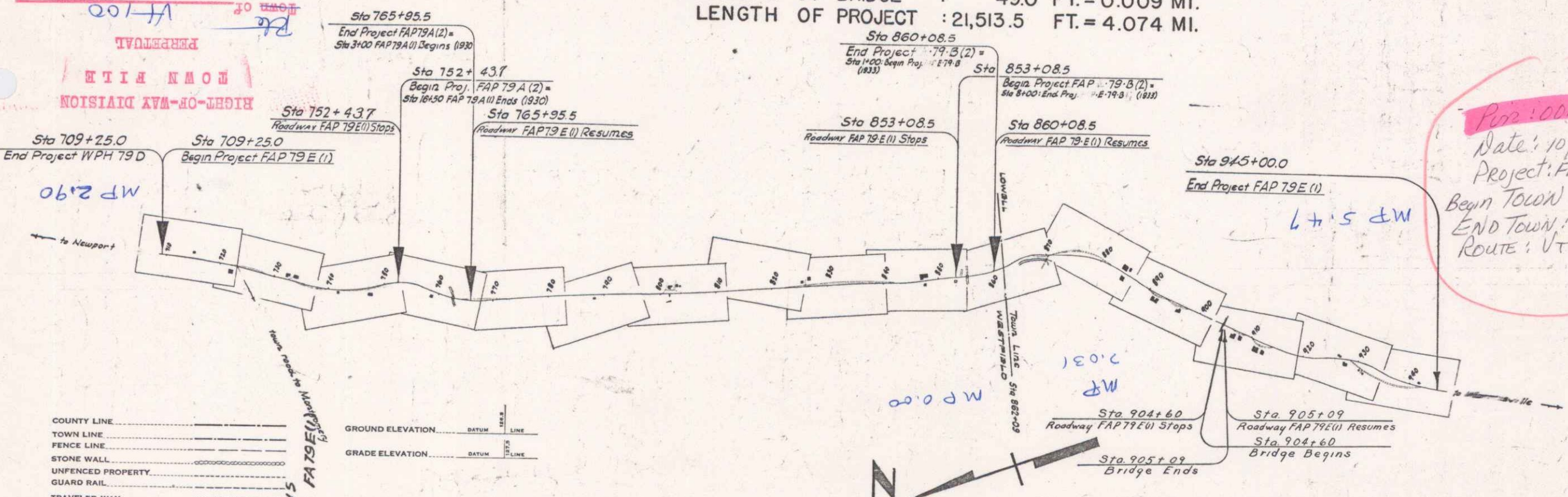
LENGTH OF ROADWAY : 21,464.5 FT. = 4.065 MI.
 LENGTH OF BRIDGE : 49.0 FT. = 0.009 MI.
 LENGTH OF PROJECT : 21,513.5 FT. = 4.074 MI.

FED. ROAD DIST. NO.	STATE	FED. AID PROJ. NO.	FISCAL YEAR	SHEET NO.	TOTAL SHEETS
9	Vt.	79E(1)	1940	1	1



Standard Structures Approved by the Chief Engineer:
 5-28 July 11, 1933
 5-30 Aug 15, 1934
 5-31 July 25, 1934

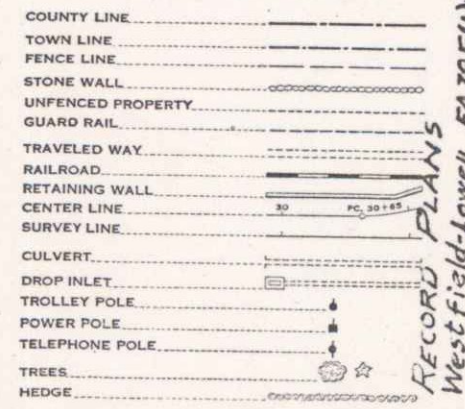
(To Be Returned to E.O.M. Division)



Pop: 000639
 Date: 10/19/1940
 Project: FAP 79E(1)
 Begin Town: Westfield
 End Town: Lowell
 Route: VT 100

RECORD PLANS
 W. H. Chase

APPROVED: OCT. 19, 1940
 H. H. Langford
 COMMISSIONER OF HIGHWAYS
 SUBMITTED BY ORDER OF THE STATE HIGHWAY BOARD



GROUND ELEVATION... DATUM... LINE
 GRADE ELEVATION... DATUM... LINE

CURVE DATA

DEFLECTION ANGLE	Δ
DEGREE OF CURVE	D
RADIUS OF CURVE	R
TANGENT DISTANCE	T
LENGTH OF CURVE	L
EXTERNAL DISTANCE	E
POINT OF INTERSECTION	P. I.
POINT OF CURVE	P. C.
POINT OF TANGENT	P. T.
POINT ON TANGENT	P. O. T.

SCALES

TITLE	1" = 1000'
TYPICAL	1" = 3'
PLAN	1" = 50'
PROFILE HORIZONTAL	1" = 50'
PROFILE VERTICAL	1" = 10'
CROSS SECTIONS	1" = 5'

THESE PLANS ARE SUBJECT TO SUCH REVISIONS AS MAY BE REQUIRED BY THE PUBLIC WORKS ADMINISTRATION OR THE COMMISSIONER OF HIGHWAYS.

CONSTRUCTION IS TO BE CARRIED ON IN ACCORDANCE WITH THE PLANS AND THE STANDARD ROAD AND BRIDGE SPECIFICATIONS OF 1936, AS APPROVED DECEMBER 28TH, 1936 BY THE PUBLIC WORKS ADMINISTRATION, INCLUDING ALL SUBSEQUENT APPROVED REVISIONS AND SUCH REVISIONS AS ALL SUBSEQUENT APPROVED REVISIONS AND SUCH REVISIONS AS ARE SUBMITTED WITH THE PLANS.

APPROVED OCT 17 1940
 ROAD ENGINEER

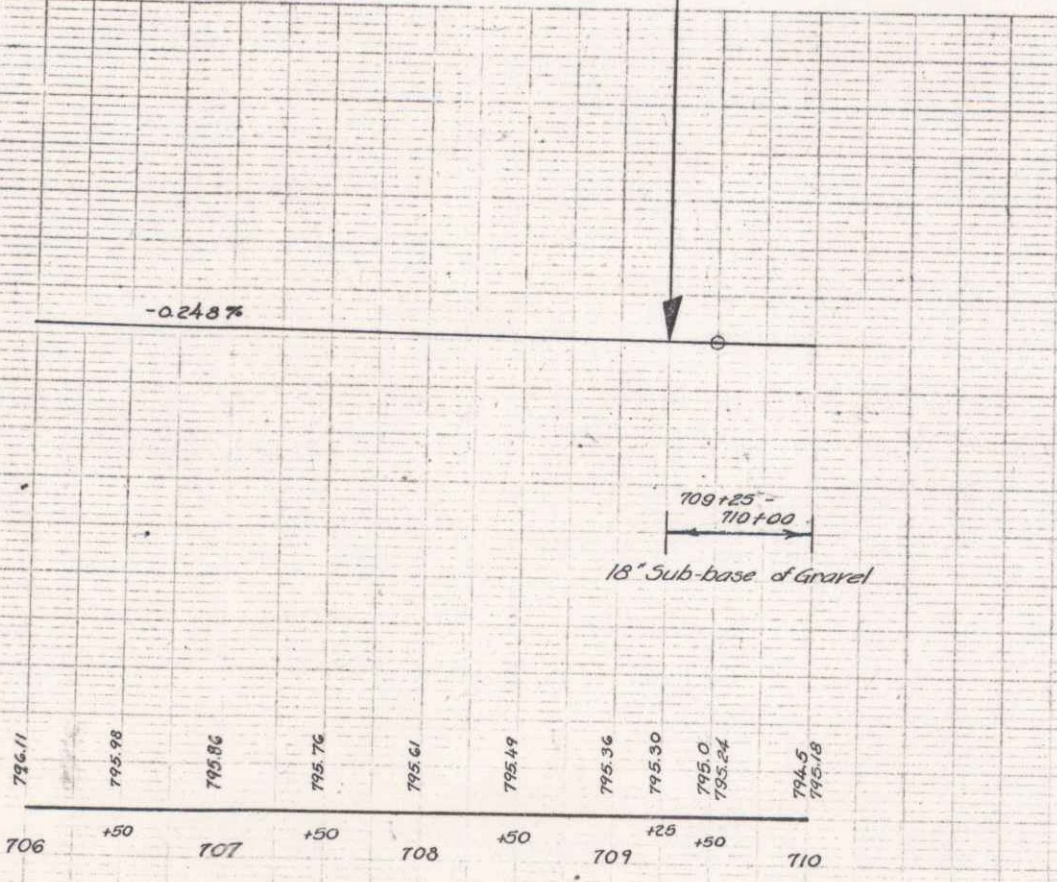
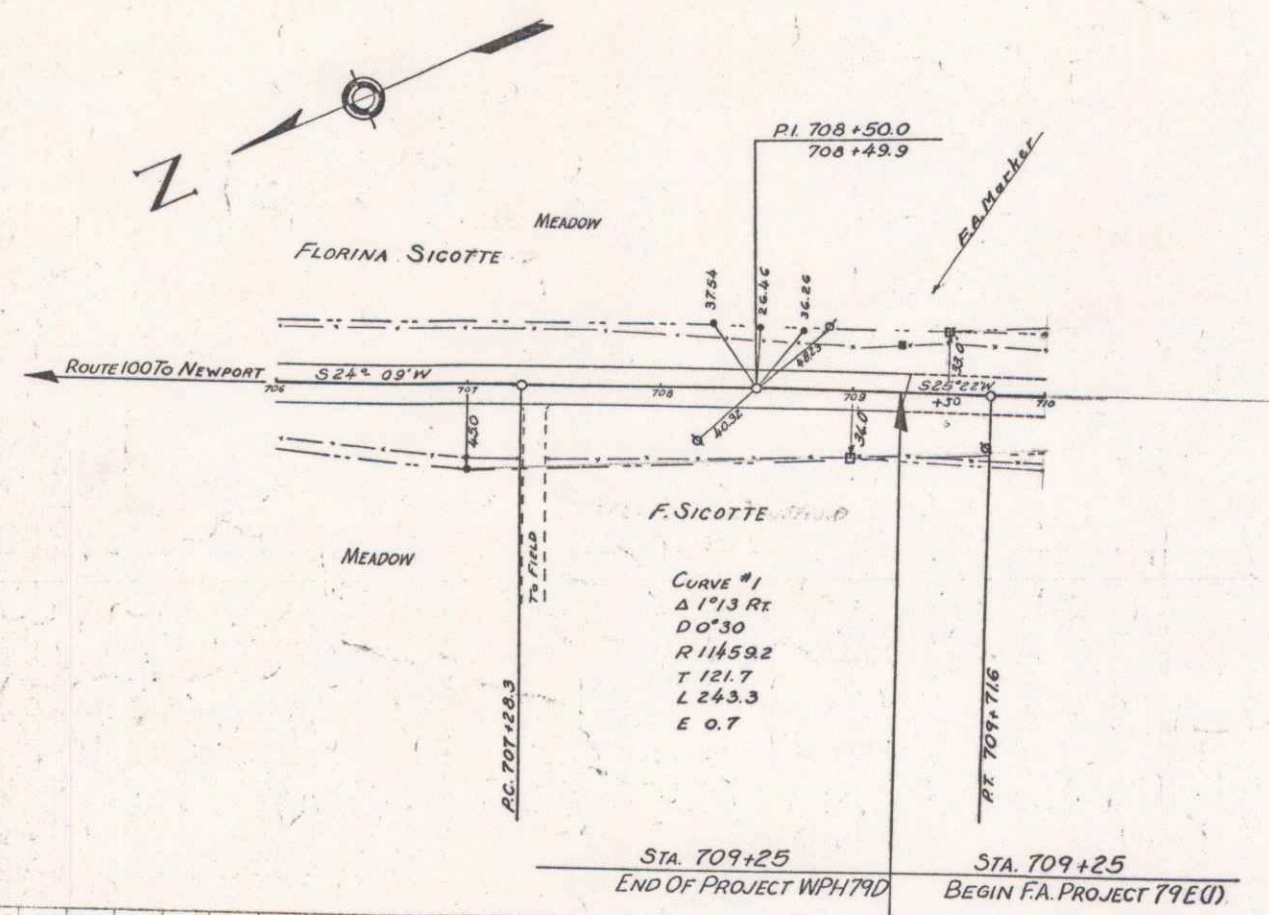
APPROVED OCT 17 1940
 DISTRICT HIGHWAY COMMISSIONER

SERIES FAP NO. 79E(1) FILED
 SHEET 1 OF 102

DIST. # 9 PLANS

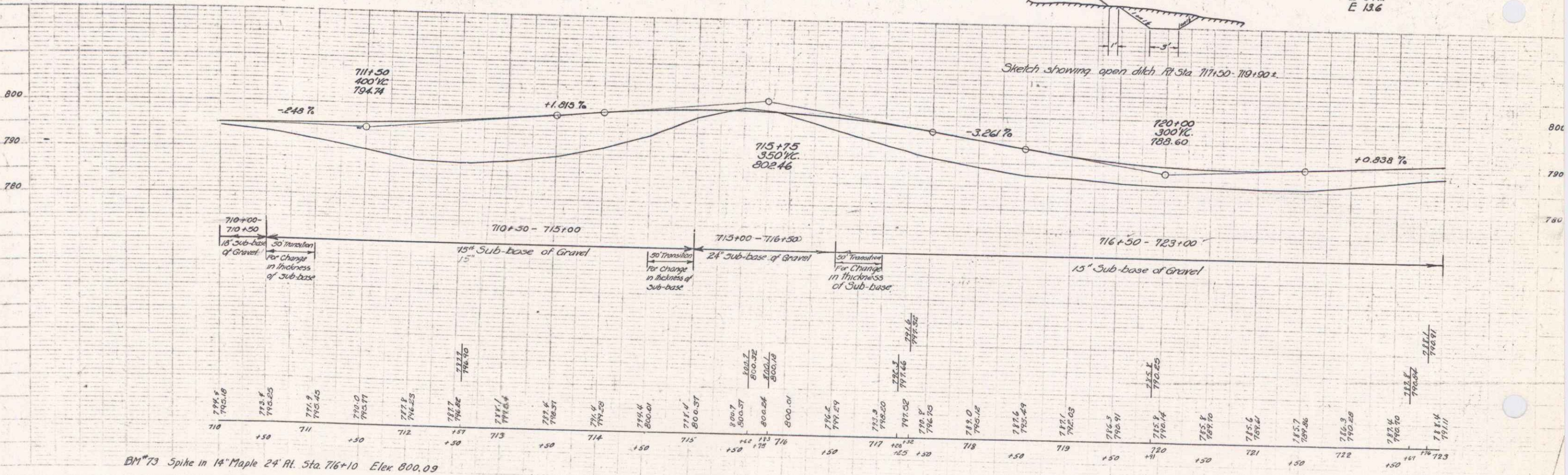
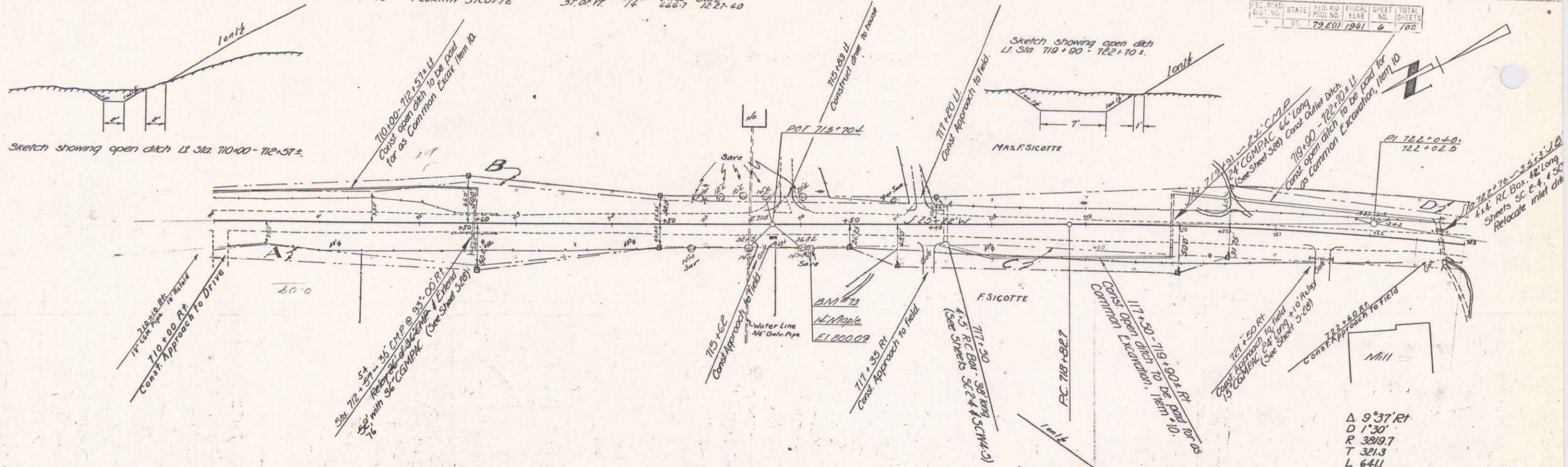
R. P. Foley
L. Lavrin
Traced

B. W. L. Lamb



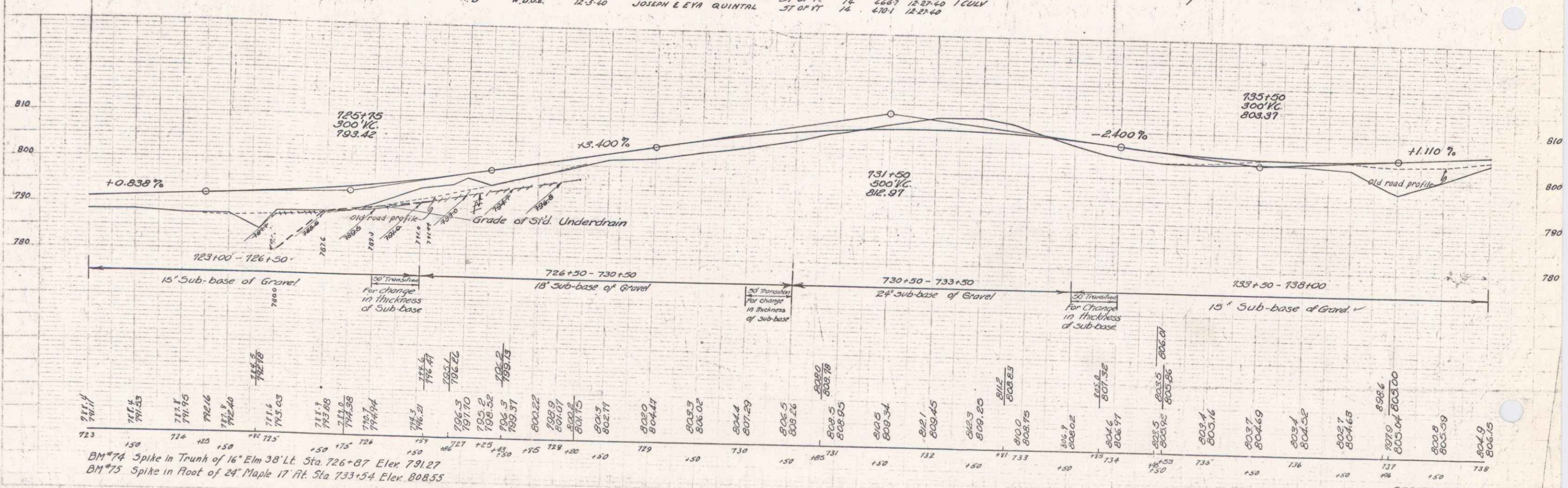
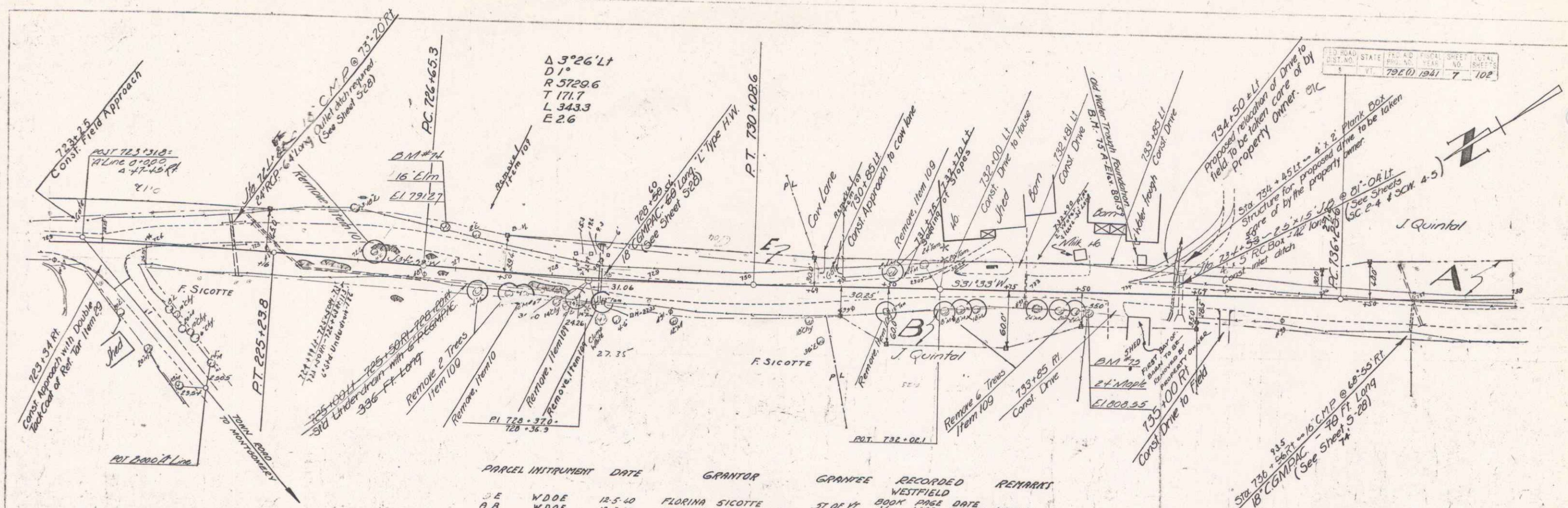
PARCEL INSTRUMENT DATE GRANTOR GRANTEE RECORDED REMARKS
 A.B.C.D. W.D.O.E. 12-5-40 FLORINA SICOTTE WESTFIELD
 ST. OF VT. BOOK PAGE DATE
 76 666-7 12-27-40

STATE	FED. AID	FISCAL YEAR	SHEET NO.	TOTAL SHEETS
VT.	79.10	1941	6	708



BM#73 Spike in 14" Maple 24' Rt. Sta. 716+10 Elev. 800.09

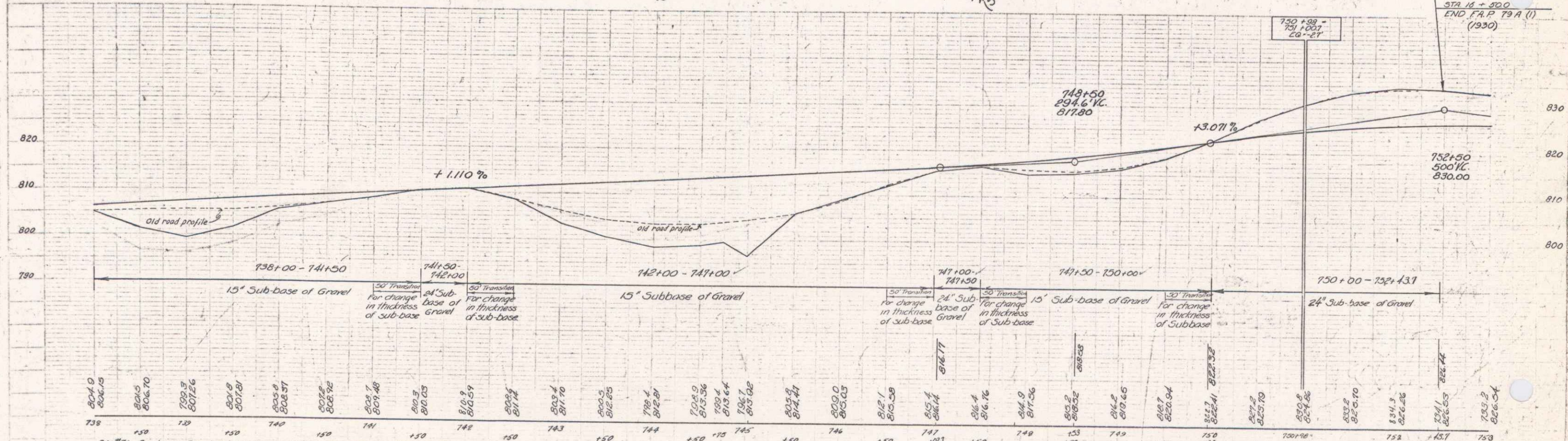
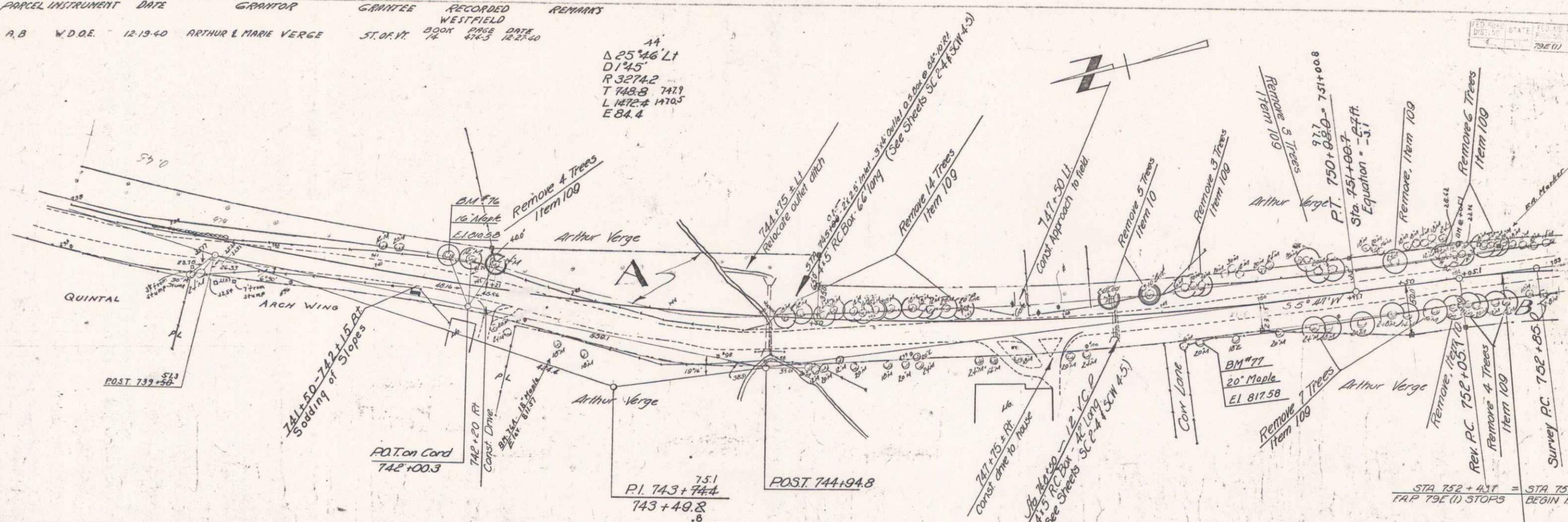
SERIES P.A.P. NO. 79E(11)
 SHEET 6 OF 102



BM #74 Spike in Trunk of 16" Elm 38' Lt. Sta. 726+87 Elev. 791.27
 BM #75 Spike in Root of 24" Maple 17' Rt. Sta. 733+54 Elev. 808.55

PARCEL INSTRUMENT DATE GRANTOR GRANTEE RECORDED REMARKS
 A.B. W.D.O.E. 12-13-40 ARTHUR L MARIE VERGE ST. OF VT. WESTFIELD
 BOOK 418-3 PAGE 162-163
 DATE 12-23-40

AA
 $\Delta 25^{\circ} 46' Lt$
 $D 1^{\circ} 45'$
 $R 3274.2$
 $T 148.8$
 $L 1472.8$
 $E 84.4$



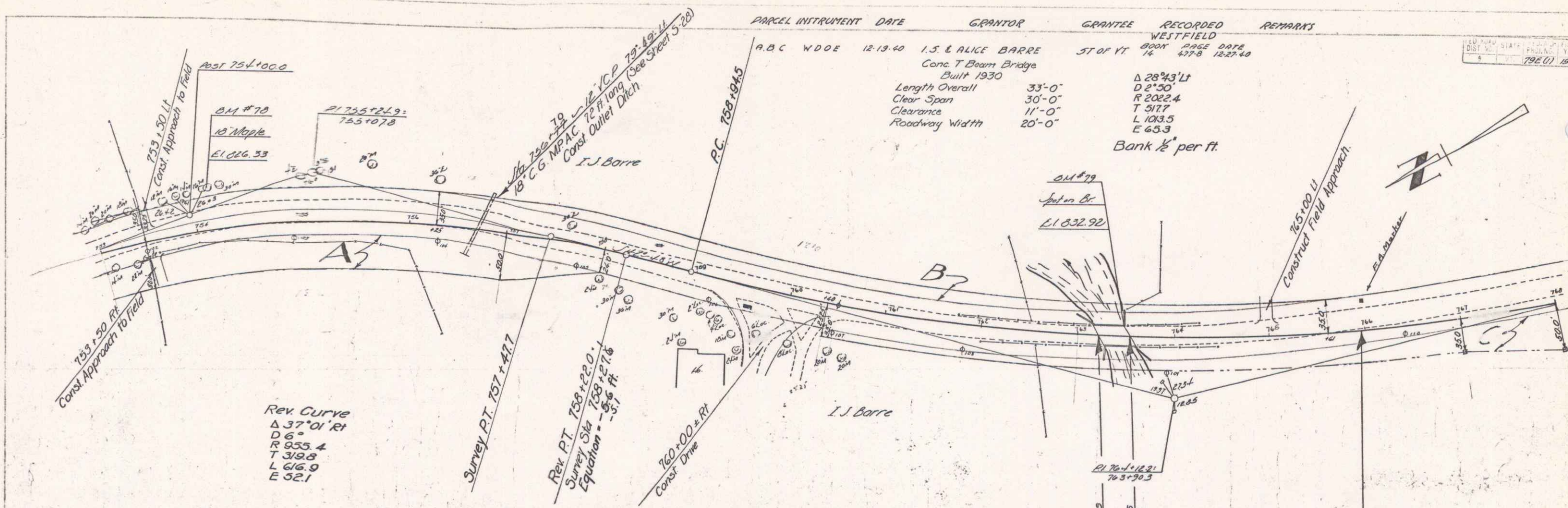
BM #76 Spike in Root of 16" Maple 22' Lt. Sta 741+72 Elev 810.58
 BM #77 Spike in Root of 20" Maple 28.5' Rt. Sta 749+34 Elev 817.58

STATE OF VERMONT
 DISTRICT OF WESTFIELD
 75E (1) 1941 8 102

SERIES F.A.P. NO. 705 (1)
 SHEET 8 OF 102

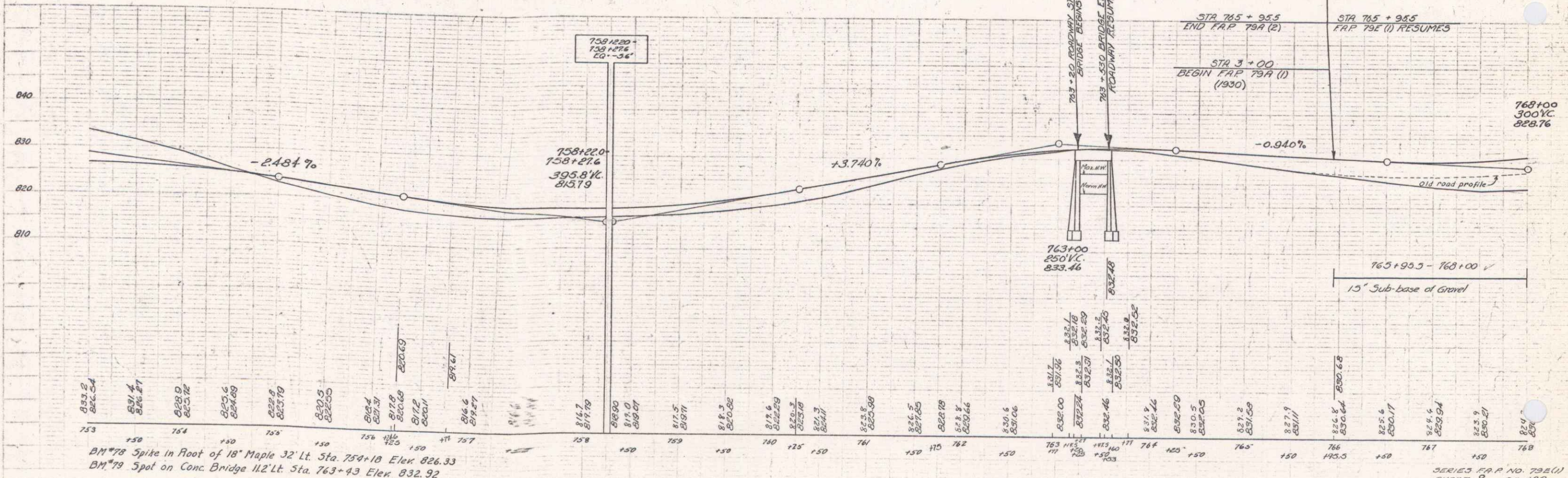
PLAN
 1/4" = 100'
 I. Lavin

ELEVATION
 1/4" = 10'



PARCEL INSTRUMENT DATE	GRANTOR	GRANTEE	RECORDED	REMARKS
12-19-40	I.S. & ALICE BARRE	ST OF VT	WESTFIELD	
	Conc T Beam Bridge		14	1227-69
	Built 1930			
	Length Overall	33'-0"		Δ 28°43' L
	Clear Span	30'-0"		D 2°50'
	Clearance	11'-0"		R 2022.4
	Roadway Width	20'-0"		T 5177
				L 103.5
				E 65.3
				Bank 1/2" per ft.

14 NEW STATE PLANS SHEET NO. SHEET
 195 (1) 1941 9 70

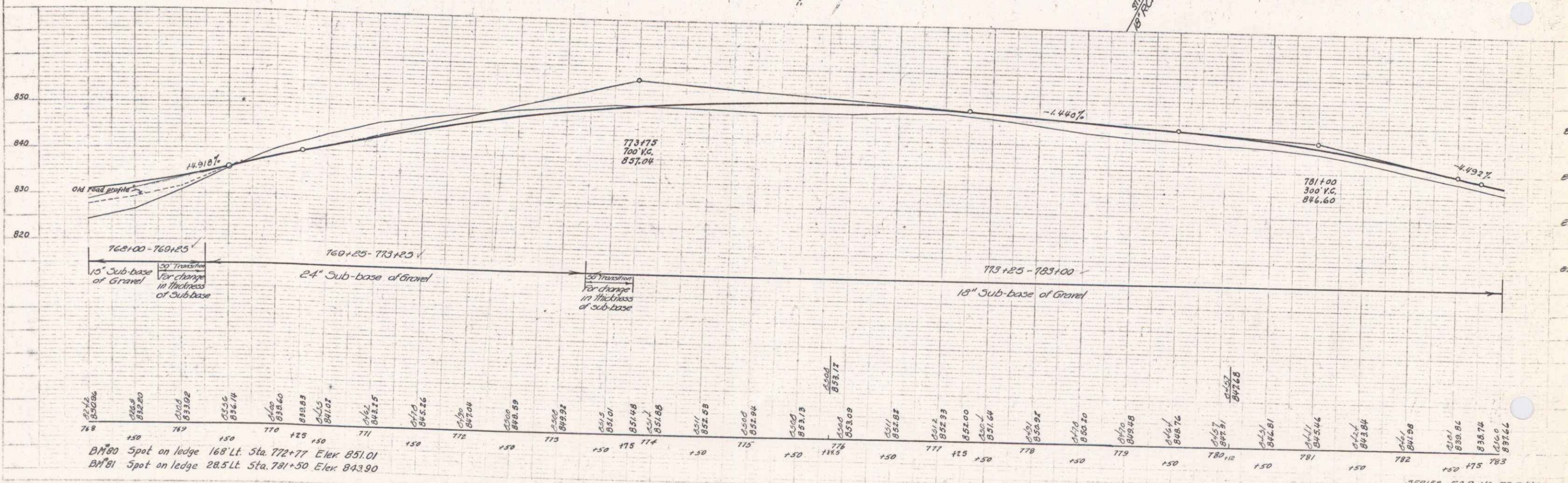
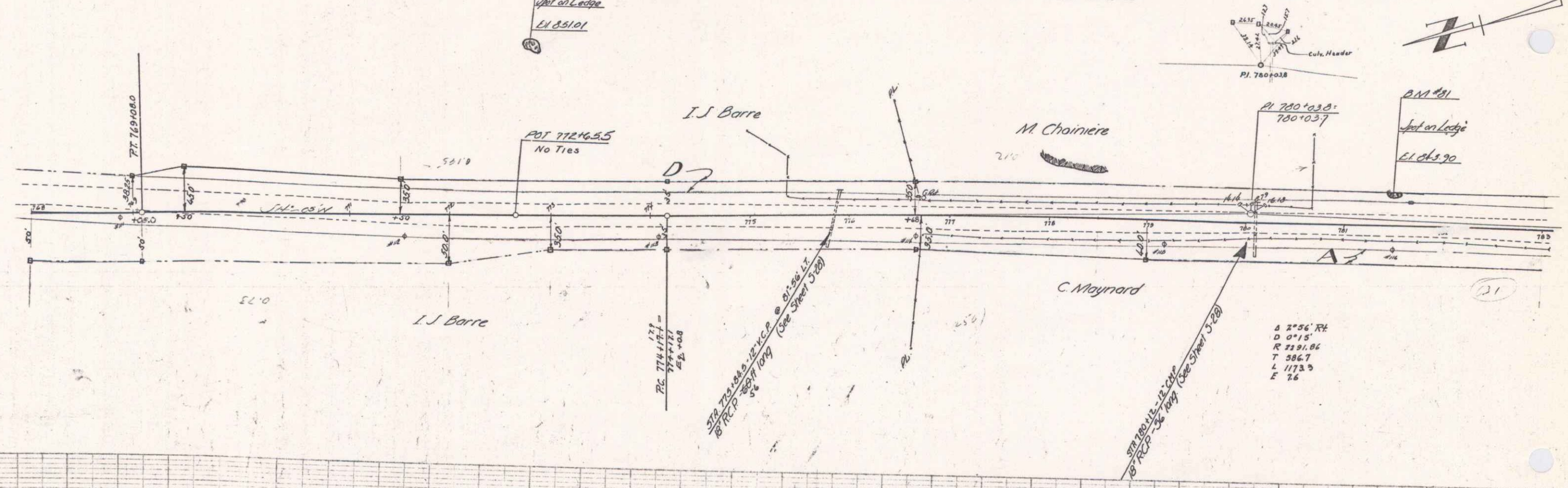


BM #78 Spike in Root of 18" Maple 32' Lt. Sta. 754+18 Elev. 826.33
 BM #79 Spot on Conc Bridge 112' Lt. Sta. 763+93 Elev. 832.92

SERIES P.A.P. NO. 79A(1)
 SHEET 9 OF 102

PARCEL INSTRUMENT	DATE	GRANTOR	GRANTEE	RECORDED	REMARKS
DM#80	12-19-40	I.S. & ALICE BARRE	ST. OF VT.	WESTFIELD	
Spot on Ledge	12-5-40	CHARLES & CORNELIA MAYNARD	ST. OF VT.	WESTFIELD	
LI 85101					

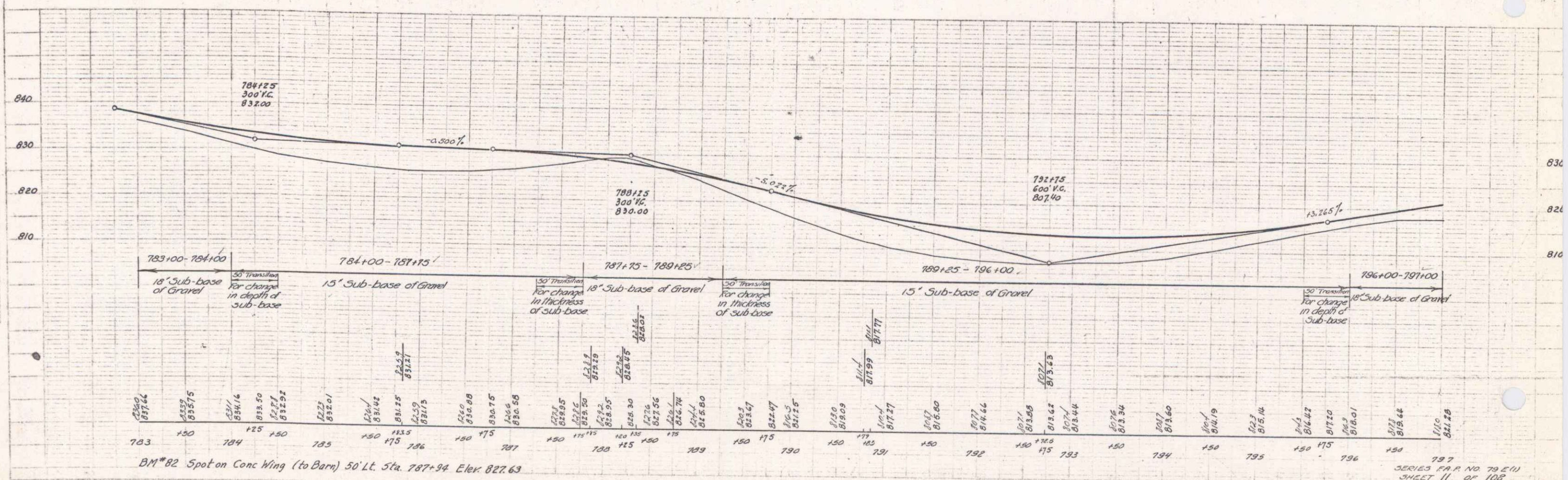
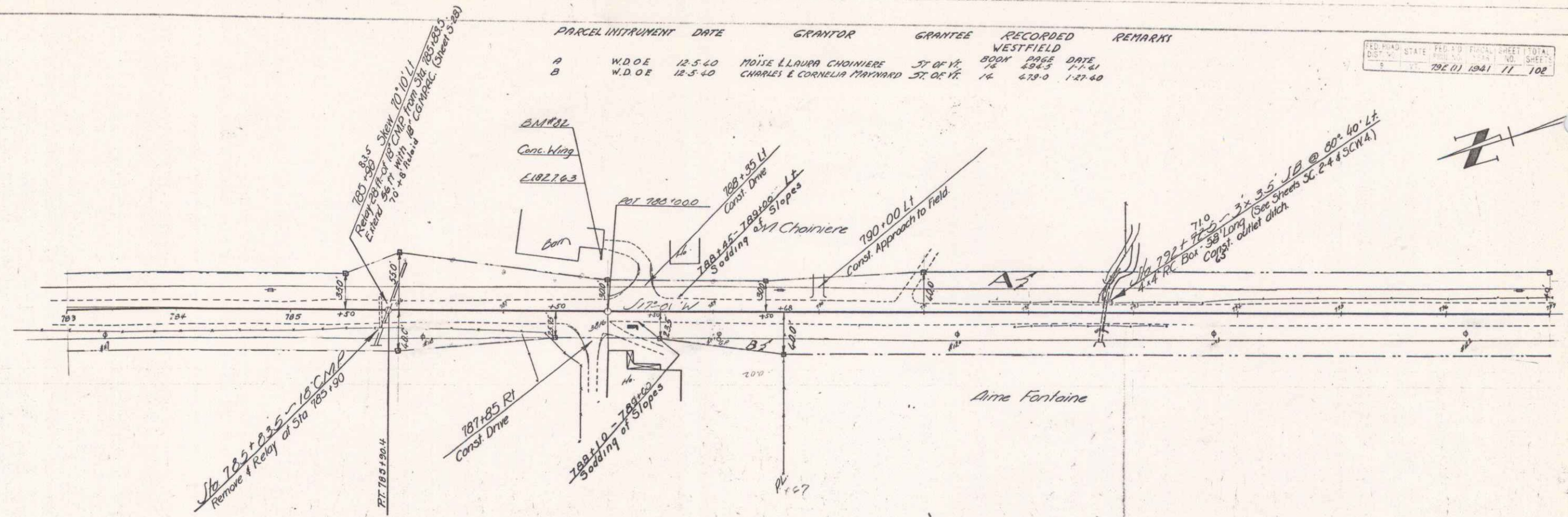
FED. ROAD DIST. NO. 79E(1) 1941 TO 102



DM#80 Spot on ledge 168' Lt. Sta. 772+77 Elev. 851.01
 DM#81 Spot on ledge 28.5' Lt. Sta. 781+30 Elev. 843.90

PARCEL	INSTRUMENT	DATE	GRANTOR	GRANTEE	RECORDED	REMARKS
A	W.D.O.E.	12-5-40	MOISE LAURA CHAUVIERE	ST OF VT	800K	PAGE DATE
B	W.D.O.E.	12-5-40	CHARLET & CORNELIA MAYNARD	ST OF VT	16	494.5 1-1-41
					16	478-0 1-27-40

100' ROAD STATE PROJ. 50' TOTAL SHEET TOTAL
 DIST. V. STATE PROJ. 50' TOTAL SHEET TOTAL
 792 (1) 1941 71 102



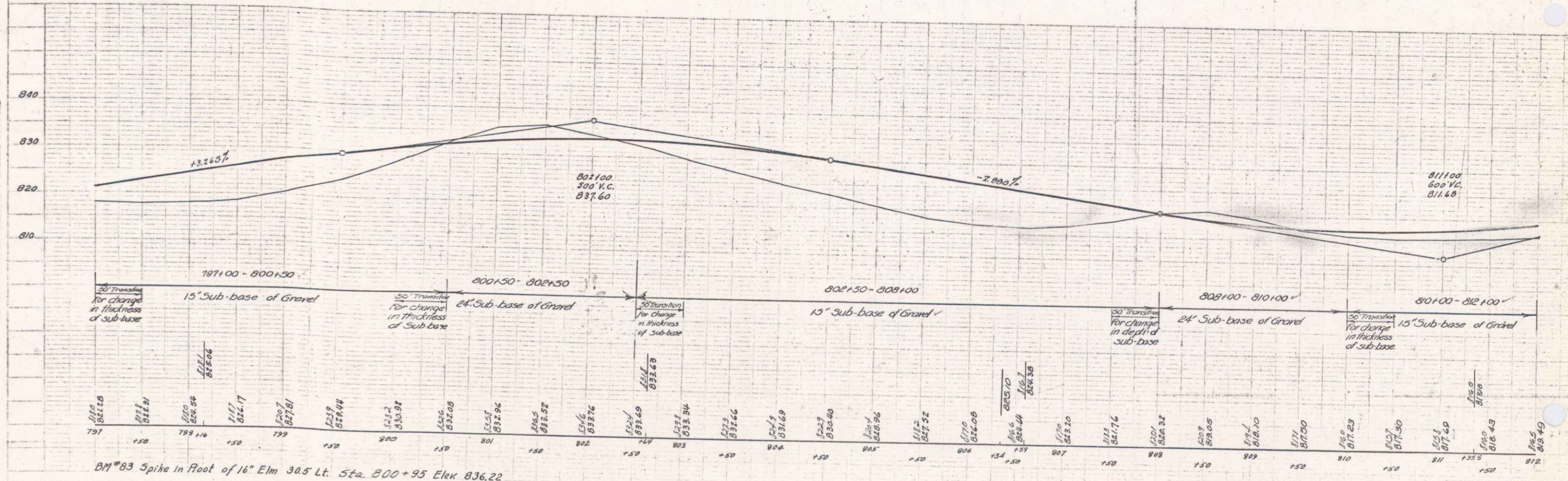
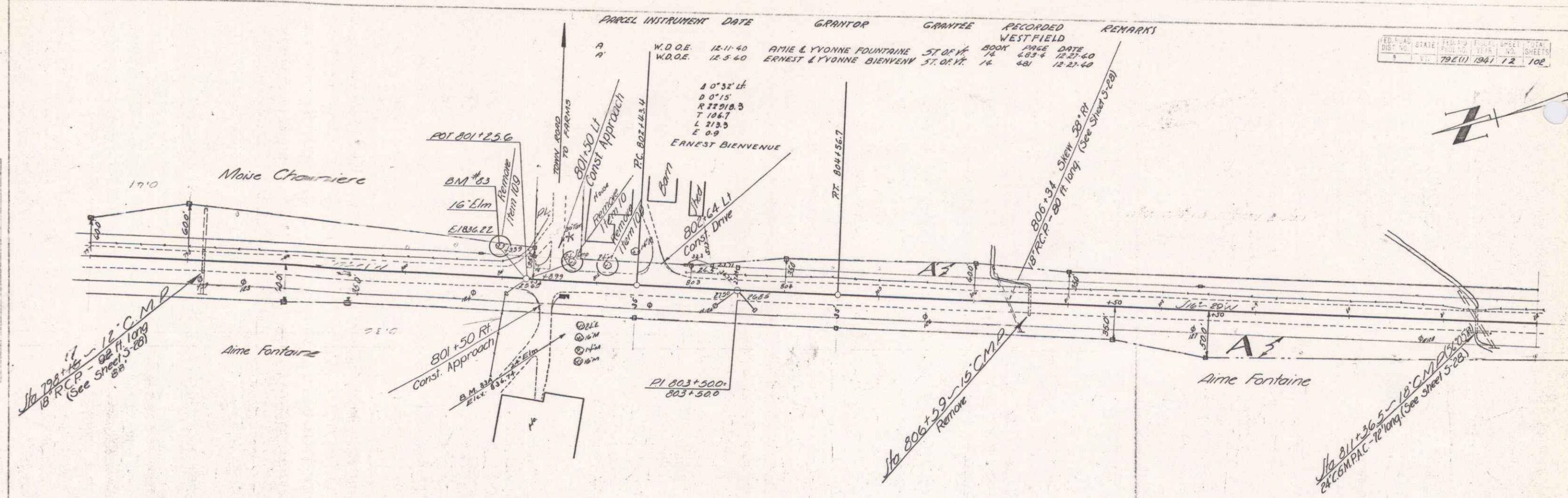
SERIES P.A.R. NO. 79 E(11)
 SHEET 11 OF 108

E. L. LORRY
 Faced
 1. LORRY

E. L. LORRY
 Faced
 1. LORRY

PARCEL INSTRUMENT	DATE	GRANTOR	GRANTEE	RECORDED WESTFIELD	REMARKS
A	W.D.O.E. 12-11-40	AMIE LYONNE FOUNTAINE	ST. OF VT.	BOOK 14 PAGE 4	DATE 12-27-40
A	W.D.O.E. 12-5-40	ERNEST & YVONNE BIENVENU	ST. OF VT.	14 481	12-27-40

ED. L. LORRY STATE 24" x 36" FULL SPEED TOTAL
 DIST. NO. 79E (1) 1941 12 102 SHEETS

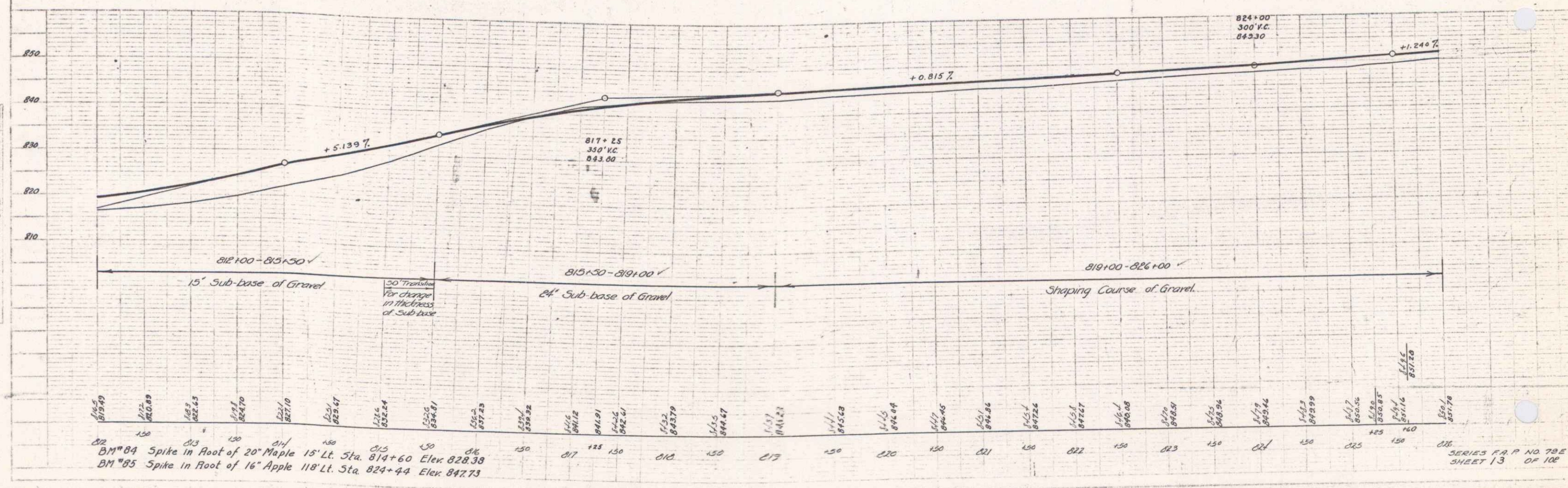
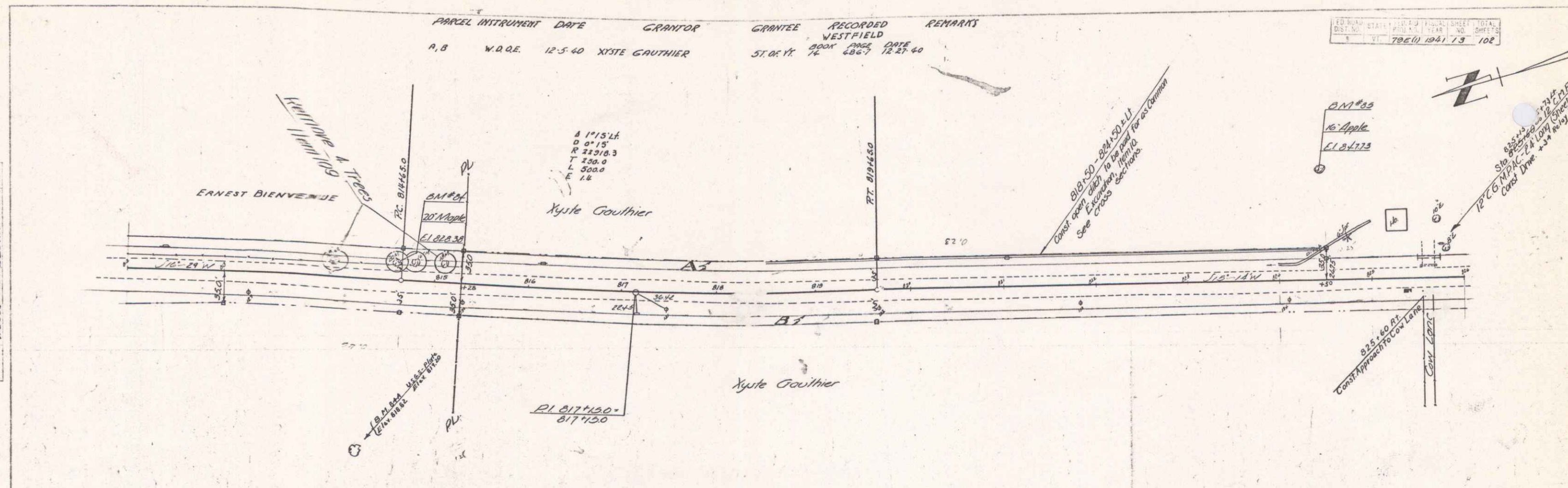


BM #83 Spike in Root of 16" Elm 385 Lt. Sta. 800+95 Elek 836.22

SERIES P & P NO. 79E (1)
 SHEET 12 OF 102

PARCEL INSTRUMENT	DATE	GRANTOR	GRANTEE	RECORDED	REMARKS
A, B	W.D. & E.	12-5-60	Xyste Gauthier	WESTFIELD	
				BOOK PAGE DATE	
				74 485-7 12-27-60	

ED. MAP	STATION	NO.	TOTAL SHEETS
79E(1)	1941	13	102



PLANNED
E. Lewis
L. Lavin
Reced

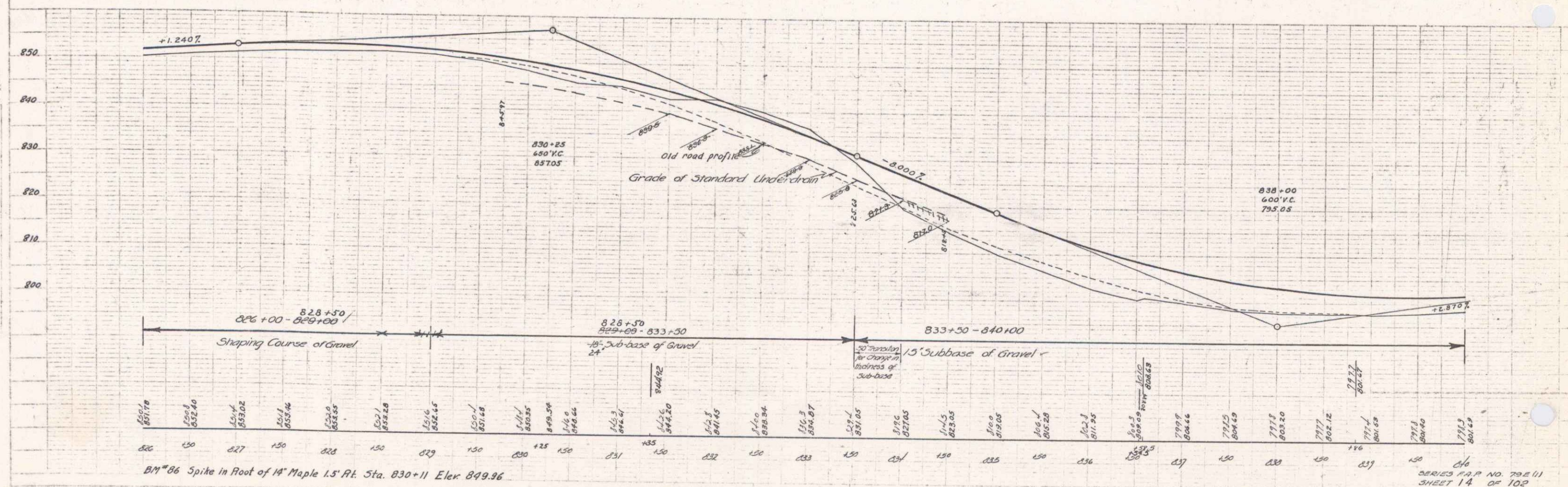
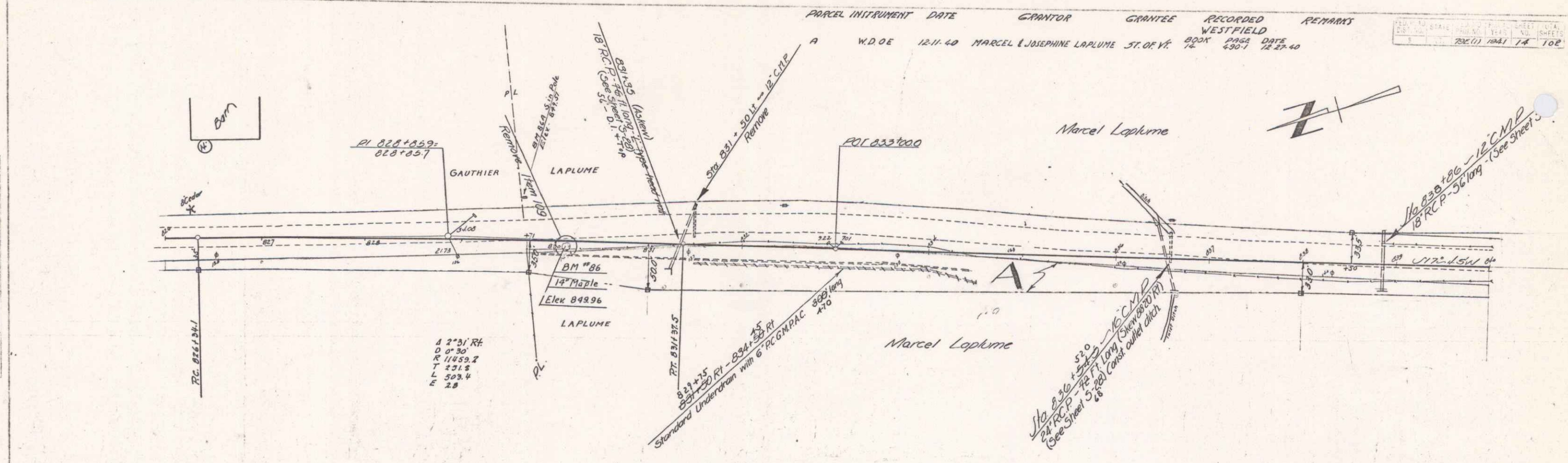
PLAN
E. Lewis
L. Lavin

BM #84 Spike in Root of 20' Maple 15' Lt. Sta. 814+60 Elev. 828.38
 BM #85 Spike in Root of 16' Apple 118' Lt. Sta. 824+44 Elev. 847.73

SERIES F.A.P. NO. 79E(1)
SHEET 13 OF 102

PARCEL INSTRUMENT DATE GRANTOR GRANTEE RECORDED WESTFIELD REMARKS
 W.D. 05 12.11.40 MARCEL & JOSEPHINE LAPLUME ST. OF VT. BOOK PAGE DATE
 14 590-1 12.25.40

SHEET NO. 14 OF 102
 DATE 12.25.40



PL 111
 F. B. W. & S. L. L. 1940
 1/2" = 100'

PL 111
 F. B. W. & S. L. L. 1940
 1/2" = 100'

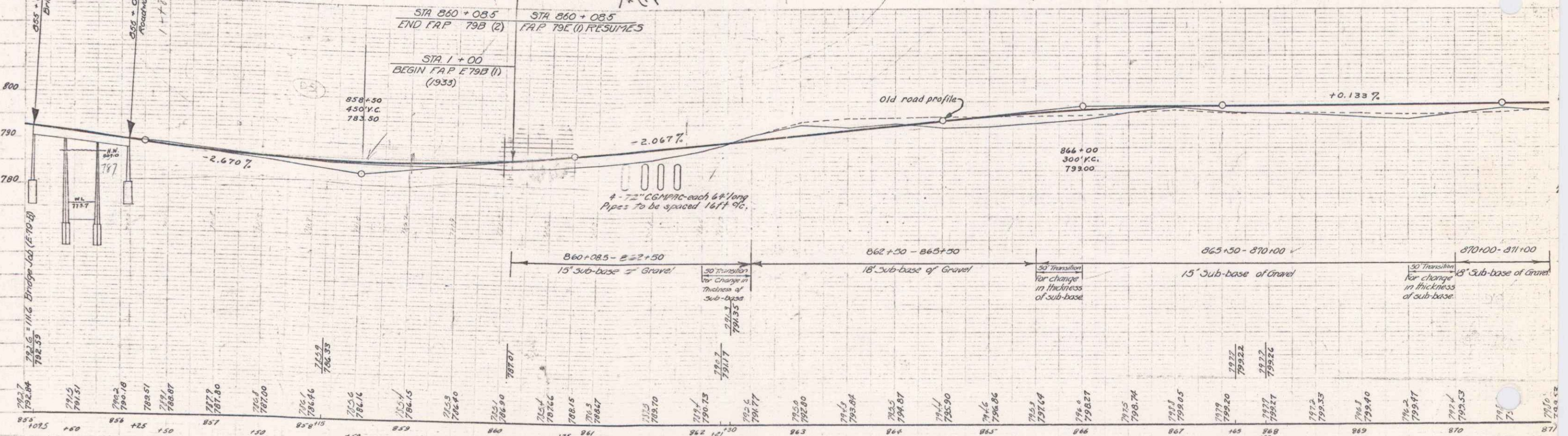
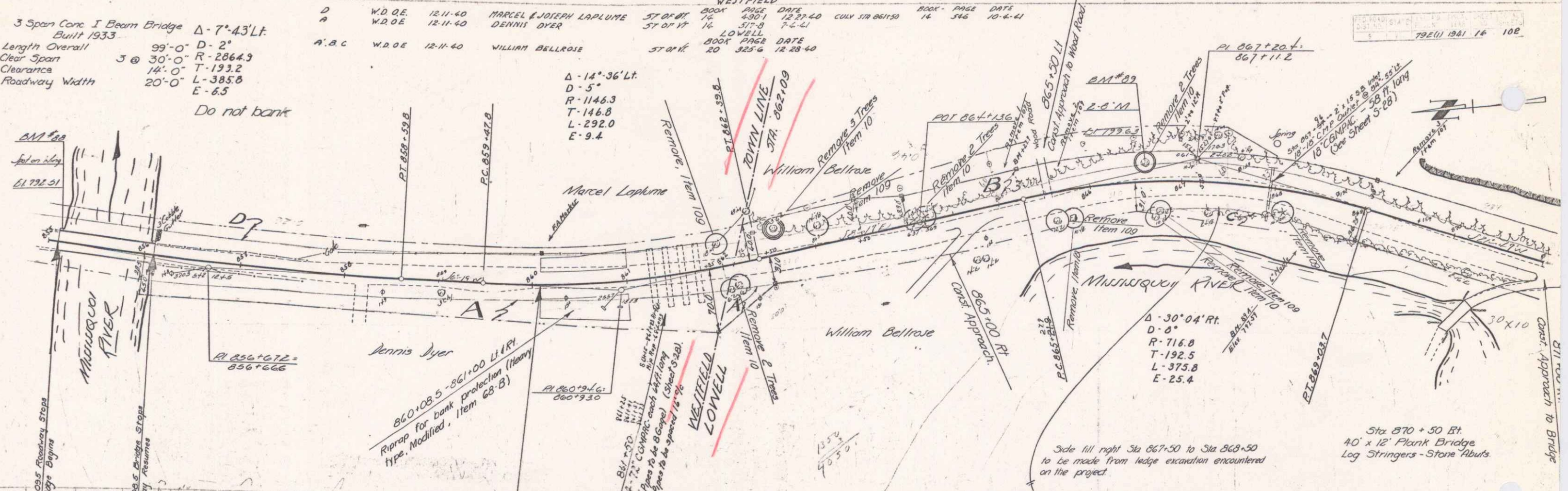
BM #86 Spike in Root of 14" Maple 1.5' Rt. Sta. 830+11 Elev 849.96

SHEET NO. 14 OF 102

3 Span Conc. I Beam Bridge Δ-7'4.3'Lt.
 Built 1933.
 Length Overall 99'-0" D-2"
 Clear Span 3 @ 30'-0" R-2864.3
 Clearance 14'-0" T-193.2
 Roadway Width 20'-0" L-385.8
 E-6.5
 Do not bank

PARCEL INSTRUMENT	DATE	GRANTOR	GRANTEE	RECORDED WESTFIELD	REMARKS
D	W.D.O.E. 12-11-40	MARCEL & JOSEPH LAPUME	ST. OF RT.	BOOK 4301 PAGE 14 DATE 12-27-40	CULY STA 861+50
A	W.D.O.E. 12-11-40	DENNIS DYER	ST. OF RT.	BOOK 4301 PAGE 14 DATE 12-27-40	
A.B.C.	W.D.O.E. 12-11-40	WILLIAM BELTRADE	ST. OF RT.	BOOK 4301 PAGE 14 DATE 12-27-40	

Δ-14°-36' Lt.
 D-5"
 R-1146.3
 T-146.8
 L-292.0
 E-9.4



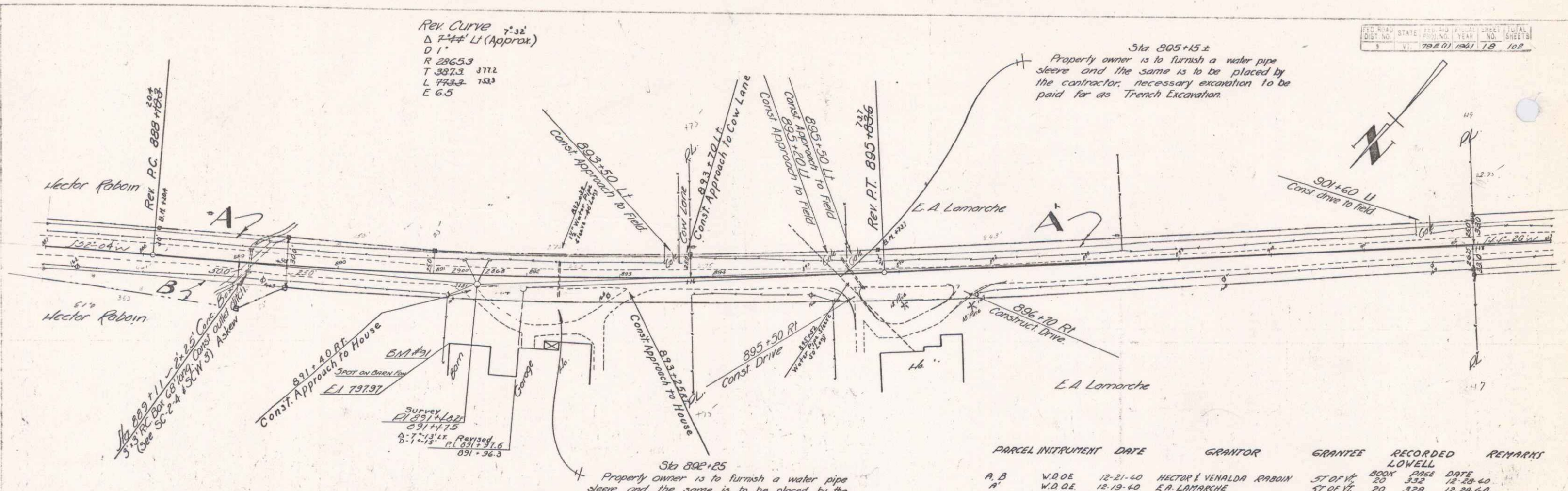
BM #88 Spot on Conc. Bridge Wing 12.5' Lt. Sta. 855+12 Elev. 792.51
 BM #89 Spike in Trunk of Twin 8' Maples 19' Lt. Sta. 866+60 Elev. 799.63

SERIES F.A.P. NO. 79 E (1)
 SHEET 16 OF 102

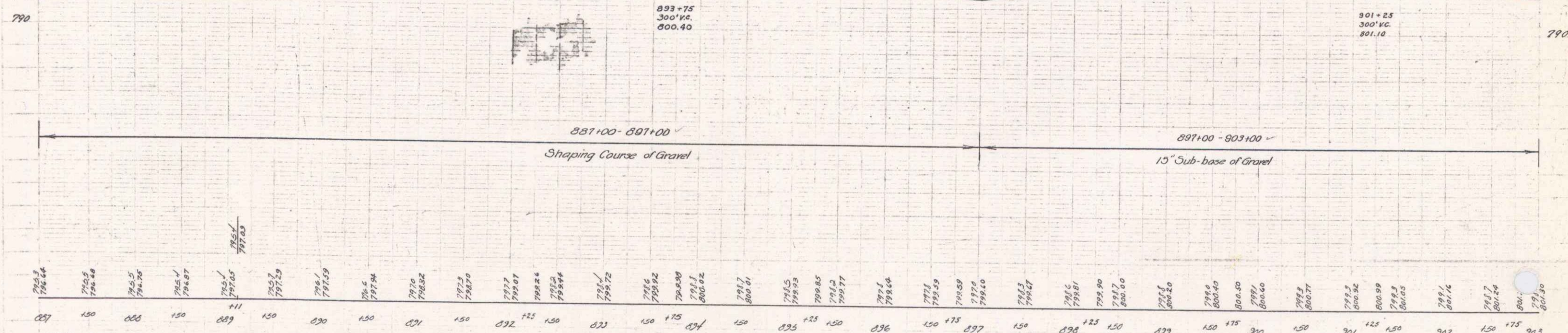
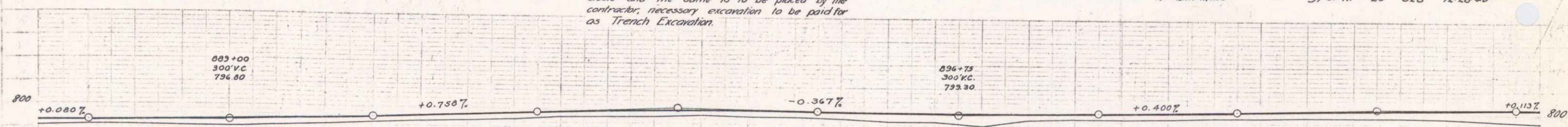
Rev. Curve 7.32
 Δ 7.44' Lt (Approx)
 D 1"
 R 2565.3
 T 387.3 377.2
 L 743.2 733
 E 6.5

Sta 895+15 ±
 Property owner is to furnish a water pipe sleeve and the same is to be placed by the contractor, necessary excavation to be paid for as Trench Excavation.

Sta 892+25
 Property owner is to furnish a water pipe sleeve and the same is to be placed by the contractor, necessary excavation to be paid for as Trench Excavation.



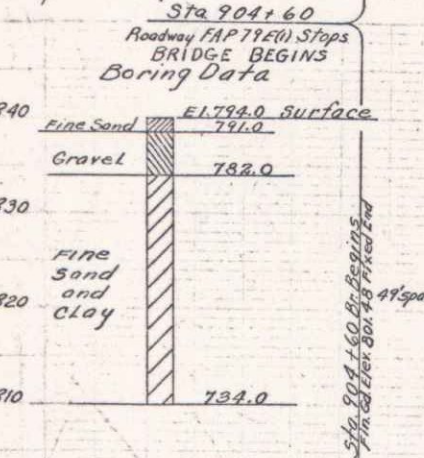
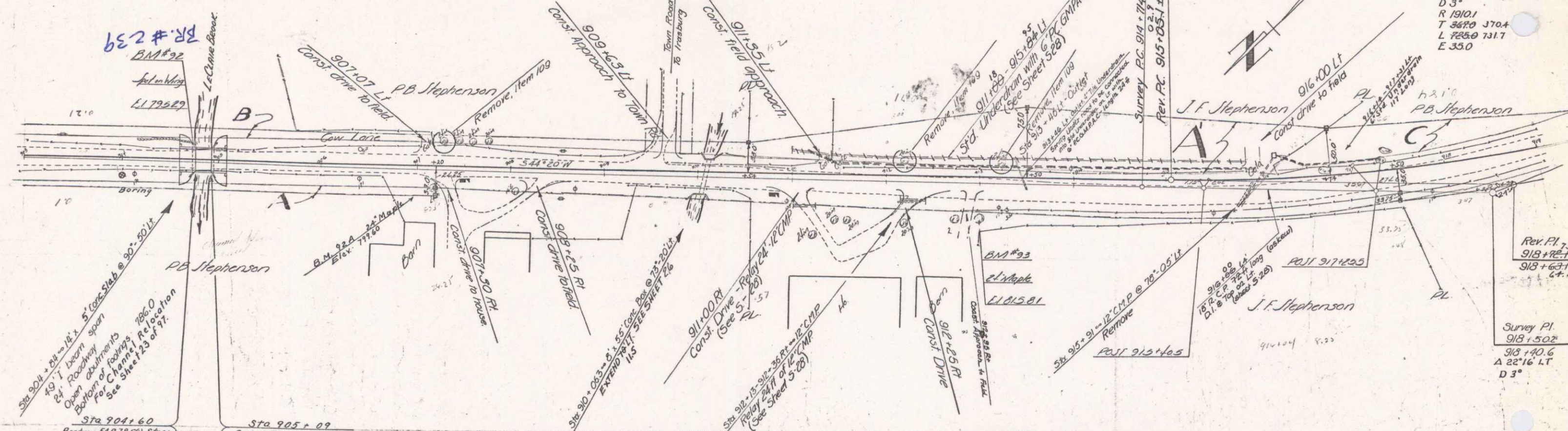
PARCEL	INSTRUMENT	DATE	GRANTOR	GRANTEE	RECORDED	REMARK
A, B	W.D.O.E.	12-21-40	HECTOR & VENALDA RABOIN	ST OF VT	20 332	12-28-40
A'	W.D.O.E.	12-19-40	E.A. LAMARCHE	ST OF VT	20 328	12-28-40



796.64	796.48	796.36	796.27	796.15	796.03	795.92	795.81	795.70	795.59	795.48	795.37	795.26	795.15	795.04	794.93	794.82	794.71	794.60	794.49	794.38	794.27	794.16	794.05	793.94	793.83	793.72	793.61	793.50	793.39	793.28	793.17	793.06	792.95	792.84	792.73	792.62	792.51	792.40	792.29	792.18	792.07	791.96	791.85	791.74	791.63	791.52	791.41	791.30	791.19	791.08	790.97	790.86	790.75	790.64	790.53	790.42	790.31	790.20	790.09	789.98	789.87	789.76	789.65	789.54	789.43	789.32	789.21	789.10	788.99	788.88	788.77	788.66	788.55	788.44	788.33	788.22	788.11	788.00	787.89	787.78	787.67	787.56	787.45	787.34	787.23	787.12	787.01	786.90	786.79	786.68	786.57	786.46	786.35	786.24	786.13	786.02	785.91	785.80	785.69	785.58	785.47	785.36	785.25	785.14	785.03	784.92	784.81	784.70	784.59	784.48	784.37	784.26	784.15	784.04	783.93	783.82	783.71	783.60	783.49	783.38	783.27	783.16	783.05	782.94	782.83	782.72	782.61	782.50	782.39	782.28	782.17	782.06	781.95	781.84	781.73	781.62	781.51	781.40	781.29	781.18	781.07	780.96	780.85	780.74	780.63	780.52	780.41	780.30	780.19	780.08	779.97	779.86	779.75	779.64	779.53	779.42	779.31	779.20	779.09	778.98	778.87	778.76	778.65	778.54	778.43	778.32	778.21	778.10	777.99	777.88	777.77	777.66	777.55	777.44	777.33	777.22	777.11	777.00	776.89	776.78	776.67	776.56	776.45	776.34	776.23	776.12	776.01	775.90	775.79	775.68	775.57	775.46	775.35	775.24	775.13	775.02	774.91	774.80	774.69	774.58	774.47	774.36	774.25	774.14	774.03	773.92	773.81	773.70	773.59	773.48	773.37	773.26	773.15	773.04	772.93	772.82	772.71	772.60	772.49	772.38	772.27	772.16	772.05	771.94	771.83	771.72	771.61	771.50	771.39	771.28	771.17	771.06	770.95	770.84	770.73	770.62	770.51	770.40	770.29	770.18	770.07	769.96	769.85	769.74	769.63	769.52	769.41	769.30	769.19	769.08	768.97	768.86	768.75	768.64	768.53	768.42	768.31	768.20	768.09	767.98	767.87	767.76	767.65	767.54	767.43	767.32	767.21	767.10	766.99	766.88	766.77	766.66	766.55	766.44	766.33	766.22	766.11	766.00	765.89	765.78	765.67	765.56	765.45	765.34	765.23	765.12	765.01	764.90	764.79	764.68	764.57	764.46	764.35	764.24	764.13	764.02	763.91	763.80	763.69	763.58	763.47	763.36	763.25	763.14	763.03	762.92	762.81	762.70	762.59	762.48	762.37	762.26	762.15	762.04	761.93	761.82	761.71	761.60	761.49	761.38	761.27	761.16	761.05	760.94	760.83	760.72	760.61	760.50	760.39	760.28	760.17	760.06	759.95	759.84	759.73	759.62	759.51	759.40	759.29	759.18	759.07	758.96	758.85	758.74	758.63	758.52	758.41	758.30	758.19	758.08	757.97	757.86	757.75	757.64	757.53	757.42	757.31	757.20	757.09	756.98	756.87	756.76	756.65	756.54	756.43	756.32	756.21	756.10	755.99	755.88	755.77	755.66	755.55	755.44	755.33	755.22	755.11	755.00	754.89	754.78	754.67	754.56	754.45	754.34	754.23	754.12	754.01	753.90	753.79	753.68	753.57	753.46	753.35	753.24	753.13	753.02	752.91	752.80	752.69	752.58	752.47	752.36	752.25	752.14	752.03	751.92	751.81	751.70	751.59	751.48	751.37	751.26	751.15	751.04	750.93	750.82	750.71	750.60	750.49	750.38	750.27	750.16	750.05	749.94	749.83	749.72	749.61	749.50	749.39	749.28	749.17	749.06	748.95	748.84	748.73	748.62	748.51	748.40	748.29	748.18	748.07	747.96	747.85	747.74	747.63	747.52	747.41	747.30	747.19	747.08	746.97	746.86	746.75	746.64	746.53	746.42	746.31	746.20	746.09	745.98	745.87	745.76	745.65	745.54	745.43	745.32	745.21	745.10	744.99	744.88	744.77	744.66	744.55	744.44	744.33	744.22	744.11	744.00	743.89	743.78	743.67	743.56	743.45	743.34	743.23	743.12	743.01	742.90	742.79	742.68	742.57	742.46	742.35	742.24	742.13	742.02	741.91	741.80	741.69	741.58	741.47	741.36	741.25	741.14	741.03	740.92	740.81	740.70	740.59	740.48	740.37	740.26	740.15	740.04	739.93	739.82	739.71	739.60	739.49	739.38	739.27	739.16	739.05	738.94	738.83	738.72	738.61	738.50	738.39	738.28	738.17	738.06	737.95	737.84	737.73	737.62	737.51	737.40	737.29	737.18	737.07	736.96	736.85	736.74	736.63	736.52	736.41	736.30	736.19	736.08	735.97	735.86	735.75	735.64	735.53	735.42	735.31	735.20	735.09	734.98	734.87	734.76	734.65	734.54	734.43	734.32	734.21	734.10	733.99	733.88	733.77	733.66	733.55	733.44	733.33	733.22	733.11	733.00	732.89	732.78	732.67	732.56	732.45	732.34	732.23	732.12	732.01	731.90	731.79	731.68	731.57	731.46	731.35	731.24	731.13	731.02	730.91	730.80	730.69	730.58	730.47	730.36	730.25	730.14	730.03	729.92	729.81	729.70	729.59	729.48	729.37	729.26	729.15	729.04	728.93	728.82	728.71	728.60	728.49	728.38	728.27	728.16	728.05	727.94	727.83	727.72	727.61	727.50	727.39	727.28	727.17	727.06	726.95	726.84	726.73	726.62	726.51	726.40	726.29	726.18	726.07	725.96	725.85	725.74	725.63	725.52	725.41	725.30	725.19	725.08	724.97	724.86	724.75	724.64	724.53	724.42	724.31	724.20	724.09	723.98	723.87	723.76	723.65	723.54	723.43	723.32	723.21	723.10	722.99	722.88	722.77	722.66	722.55	722.44	722.33	722.22	722.11	722.00	721.89	721.78	721.67	721.56	721.45	721.34	721.23	721.12	721.01	720.90	720.79	720.68	720.57	720.46	720.35	720.24	720.13	720.02	719.91	719.80	719.69	719.58	719.47	719.36	719.25	719.14	719.03	718.92	718.81	718.70	718.59	718.48	718.37	718.26	718.15	718.04	717.93	717.82	717.71	717.60	717.49	717.38	717.27	717.16	717.05	716.94	716.83	716.72	716.61	716.50	716.39	716.28	716.17	716.06	715.95	715.84	715.73	715.62	715.51	715.40	715.29	715.18	715.07	714.96	714.85	714.74	714.63	714.52	714.41	714.30	714.19	714.08	713.97	713.86	713.75	713.64	713.53	713.42	713.31	713.20	713.09	712.98	712.87	712.76	712.65	712.54	712.43	712.32	712.21	712.10	711.99	711.88	711.77	711.66	711.55	711.44	711.33	711.22	711.11	711.00	710.89	710.78	710.67	710.56	710.45	710.34	710.23	710.12	710.01	709.90	709.79	709.68	709.57	709.46	709.35	709.24	709.13	709.02	708.91	708.80	708.69	708.58	708.47	708.36	708.25	708.14	708.03	707.92	707.81	707.70	707.59	707.48	707.37	707.26	707.15	707.04	706.93	706.82	706.71	706.60	706.49	706.38	706.27	706.16	706.05	705.94	705.83	705.72	705.61	705.50	705.39	705.28	705.17	705.06	704.95	704.84	704.73	704.62	704.51	704.40	704.29	704.18	704.07	703.96	703.85	703.74	703.63	703.52	703.41	703.30	703.19	703.08	702.97	702.86	702.75	702.64	702.53	702.42	702.31	702.20	702.09	701.98	701.87	701.76	701.65	701.54	701.43	701.32	701.21	701.10	700.99	700.88	700.77	700.66	700.55	700.44	700.33	700.22	700.11	700.00	699.89	699.78	699.67	699.56	699.45	699.34	699.23	699.12	699.01	698.90	698.79	698.68	698.57	698.46	698.35	698.24	698.13	698.02	697.91	697.80	697.69	697.58	697.47	697.36	697.25	697.14	697.03	696.92	696.81	696.70	696.59	696.48	696.37	696.26	696.15	696.04	695.93	695.82	695.71	695.60	695.49	695.38	695.27	695.16	695.05	694.94	694.83	694.72	694.61	694.50	694.39	694.28	694.17	694.06	693.95	693.84	693.73	693.62	693.51	693.40	693.29	693.18	693.07	692.96	692.85	692.74	692.63	692.52	692.41	692.30	692.19	692.08	691.97	691.86	691.75	691.64	691.53	691.42	691.31	691.20	691.09	690.98	690.87	690.76	690.65	690.54	690.43	690.32	690.21	690.10	690.00	689.89	689.78	689.67	689.56	689.45	689.34	689.23	689.12	689.01	688.90	688.79	688.68	688.57	688.46	688.35	688.24	688.13	688.02	687.91	687.80	687.69	687.58	687.47	687.36	687.25	687.14	687.03	686.92	686.81	686.70	686.59	686.48	686.37	686.26	686.15	686.04	685.93	685.82	685.71	685.60	685.49	685.38	685.27	685.16	685.05	684.94	684.83	684.72	684.61	684.50	684.39	684.28	684.17	684.06	683.95	683.84	683.73	683.62	
--------	--------	--------	--------	--------	--------	--------	--------	--------	--------	--------	--------	--------	--------	--------	--------	--------	--------	--------	--------	--------	--------	--------	--------	--------	--------	--------	--------	--------	--------	--------	--------	--------	--------	--------	--------	--------	--------	--------	--------	--------	--------	--------	--------	--------	--------	--------	--------	--------	--------	--------	--------	--------	--------	--------	--------	--------	--------	--------	--------	--------	--------	--------	--------	--------	--------	--------	--------	--------	--------	--------	--------	--------	--------	--------	--------	--------	--------	--------	--------	--------	--------	--------	--------	--------	--------	--------	--------	--------	--------	--------	--------	--------	--------	--------	--------	--------	--------	--------	--------	--------	--------	--------	--------	--------	--------	--------	--------	--------	--------	--------	--------	--------	--------	--------	--------	--------	--------	--------	--------	--------	--------	--------	--------	--------	--------	--------	--------	--------	--------	--------	--------	--------	--------	--------	--------	--------	--------	--------	--------	--------	--------	--------	--------	--------	--------	--------	--------	--------	--------	--------	--------	--------	--------	--------	--------	--------	--------	--------	--------	--------	--------	--------	--------	--------	--------	--------	--------	--------	--------	--------	--------	--------	--------	--------	--------	--------	--------	--------	--------	--------	--------	--------	--------	--------	--------	--------	--------	--------	--------	--------	--------	--------	--------	--------	--------	--------	--------	--------	--------	--------	--------	--------	--------	--------	--------	--------	--------	--------	--------	--------	--------	--------	--------	--------	--------	--------	--------	--------	--------	--------	--------	--------	--------	--------	--------	--------	--------	--------	--------	--------	--------	--------	--------	--------	--------	--------	--------	--------	--------	--------	--------	--------	--------	--------	--------	--------	--------	--------	--------	--------	--------	--------	--------	--------	--------	--------	--------	--------	--------	--------	--------	--------	--------	--------	--------	--------	--------	--------	--------	--------	--------	--------	--------	--------	--------	--------	--------	--------	--------	--------	--------	--------	--------	--------	--------	--------	--------	--------	--------	--------	--------	--------	--------	--------	--------	--------	--------	--------	--------	--------	--------	--------	--------	--------	--------	--------	--------	--------	--------	--------	--------	--------	--------	--------	--------	--------	--------	--------	--------	--------	--------	--------	--------	--------	--------	--------	--------	--------	--------	--------	--------	--------	--------	--------	--------	--------	--------	--------	--------	--------	--------	--------	--------	--------	--------	--------	--------	--------	--------	--------	--------	--------	--------	--------	--------	--------	--------	--------	--------	--------	--------	--------	--------	--------	--------	--------	--------	--------	--------	--------	--------	--------	--------	--------	--------	--------	--------	--------	--------	--------	--------	--------	--------	--------	--------	--------	--------	--------	--------	--------	--------	--------	--------	--------	--------	--------	--------	--------	--------	--------	--------	--------	--------	--------	--------	--------	--------	--------	--------	--------	--------	--------	--------	--------	--------	--------	--------	--------	--------	--------	--------	--------	--------	--------	--------	--------	--------	--------	--------	--------	--------	--------	--------	--------	--------	--------	--------	--------	--------	--------	--------	--------	--------	--------	--------	--------	--------	--------	--------	--------	--------	--------	--------	--------	--------	--------	--------	--------	--------	--------	--------	--------	--------	--------	--------	--------	--------	--------	--------	--------	--------	--------	--------	--------	--------	--------	--------	--------	--------	--------	--------	--------	--------	--------	--------	--------	--------	--------	--------	--------	--------	--------	--------	--------	--------	--------	--------	--------	--------	--------	--------	--------	--------	--------	--------	--------	--------	--------	--------	--------	--------	--------	--------	--------	--------	--------	--------	--------	--------	--------	--------	--------	--------	--------	--------	--------	--------	--------	--------	--------	--------	--------	--------	--------	--------	--------	--------	--------	--------	--------	--------	--------	--------	--------	--------	--------	--------	--------	--------	--------	--------	--------	--------	--------	--------	--------	--------	--------	--------	--------	--------	--------	--------	--------	--------	--------	--------	--------	--------	--------	--------	--------	--------	--------	--------	--------	--------	--------	--------	--------	--------	--------	--------	--------	--------	--------	--------	--------	--------	--------	--------	--------	--------	--------	--------	--------	--------	--------	--------	--------	--------	--------	--------	--------	--------	--------	--------	--------	--------	--------	--------	--------	--------	--------	--------	--------	--------	--------	--------	--------	--------	--------	--------	--------	--------	--------	--------	--------	--------	--------	--------	--------	--------	--------	--------	--------	--------	--------	--------	--------	--------	--------	--------	--------	--------	--------	--------	--------	--------	--------	--------	--------	--------	--------	--------	--------	--------	--------	--------	--------	--------	--------	--------	--------	--------	--------	--------	--------	--------	--------	--------	--------	--------	--------	--------	--------	--------	--------	--------	--------	--------	--------	--------	--------	--------	--------	--------	--------	--------	--------	--------	--------	--------	--------	--------	--------	--------	--------	--------	--------	--------	--------	--------	--------	--------	--------	--------	--------	--------	--------	--------	--------	--------	--------	--------	--------	--------	--------	--------	--------	--------	--------	--------	--------	--------	--------	--------	--------	--------	--------	--------	--------	--------	--------	--------	--------	--------	--------	--------	--------	--------	--------	--------	--------	--------	--------	--------	--------	--------	--------	--------	--------	--------	--------	--------	--------	--------	--------	--------	--------	--------	--------	--------	--------	--------	--------	--------	--------	--------	--------	--------	--------	--------	--------	--------	--------	--------	--------	--------	--------	--------	--------	--------	--------	--------	--------	--------	--------	--------	--------	--------	--------	--------	--------	--------	--------	--------	--------	--------	--------	--------	--------	--------	--------	--------	--------	--------	--------	--------	--------	--------	--------	--------	--------	--------	--------	--------	--------	--------	--------	--------	--------	--------	--------	--------	--------	--------	--------	--------	--------	--------	--------	--------	--------	--------	--------	--------	--------	--------	--------	--------	--------	--------	--------	--------	--------	--------	--------	--------	--------	--------	--------	--------	--------	--------	--------	--------	--------	--------	--------	--------	--------	--------	--------	--------	--------	--------	--------	--------	--------	--------	--------	--------	--------	--------	--------	--------	--------	--------	--------	--------	--------	--------	--------	--------	--------	--------	--------	--------	--------	--------	--------	--------	--------	--------	--------	--------	--------	--------	--------	--------	--------	--------	--------	--------	--------	--------	--------	--------	--------	--------	--------	--------	--------	--------	--------	--------	--------	--------	--------	--------	--------	--------	--------	--------	--------	--------	--------	--------	--------	--------	--------	--------	--------	--------	--------	--------	--------	--------	--------	--------	--------	--------	--------	--------	--------	--------	--------	--------	--------	--------	--------	--------	--------	--------	--------	--------	--------	--------	--------	--------	--------	--------	--------	--------	--------	--------	--------	--------	--------	--------	--------	--------	--------	--------	--------	--------	--------	--------	--------	--------	--------	--------	--------	--------	--------	--------	--------	--------	--------	--------	--------	--------	--------	--------	--------	--------	--------	--------	--------	--------	--------	--------	--------	--------	--------	--------	--------	--------	--------	--------	--------	--------	--------	--------	--------	--------	--------	--------	--------	--------	--------	--------	--------	--------	--------	--------	--

PARCEL	INSTRUMENT	DATE	GRANTOR	GRANTEE	RECORDED	REMARKS
A.S.C.	W.D.O.E.	12-5-40	P.B. & MILDRED STEPHENSON	ST of LT	BOOK 20 PAGE 327.1	DATE 12-28-40
A	W.D.O.E.	12-5-40	J.F. STEPHENSON	ST of LT	BOOK 20 PAGE 327	DATE 12-28-40


REV. CURVE
 21-st Δ 44° 45' LT (Approx.)
 D 3°
 R 1910.1
 T 3690 J70.4
 L 7830 731.7
 E 330



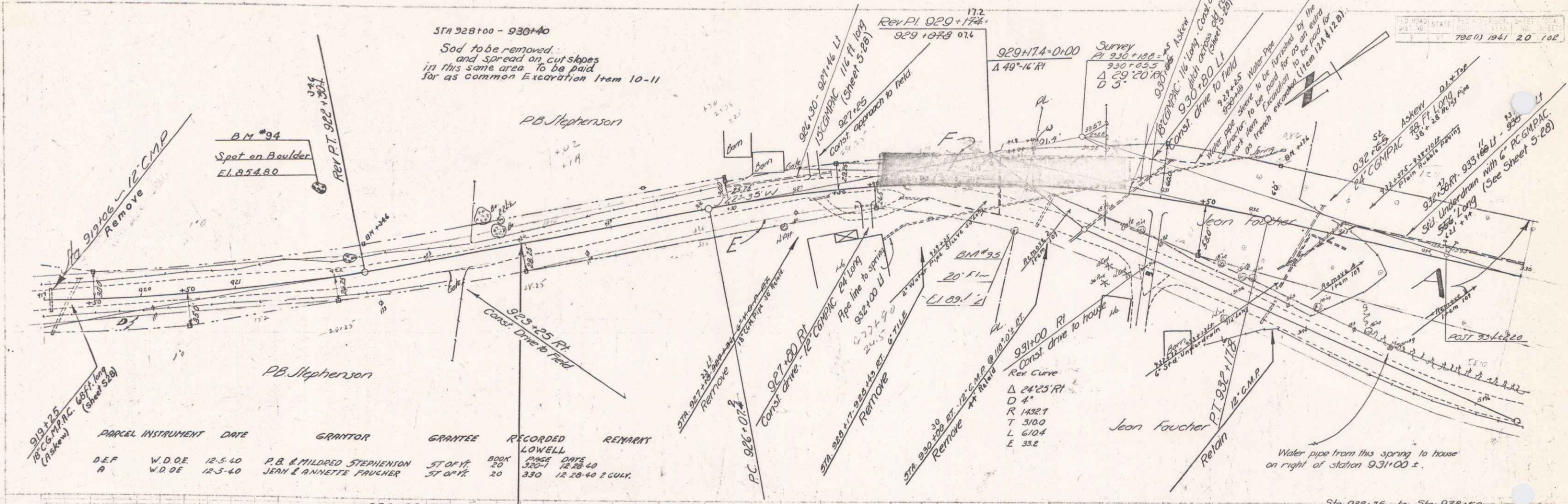
BRIDGE DATA

	PRESENT	PROPOSED
Type	RC Box	WF Beam, Conc. Deck
Clear Span	140'	45.0'
Clearance	8.5'	7.5'
Roadway	20'	24.0'
Overall Length	160'	49.0'
Waterway	70.5'	22.9'

Low velocity at bridge site except at high water.
 Flat runoff at bridge and below bridge.
 Each footing foundation will be subject to the inspection of the Public Road Administration before footing is placed.



BM #92 Spot on Concrete Bridge Wing 20 Lt. Sta. 904+71 Elev 795.29
 BM #93 Spike in Root of 24" Maple 35' Rt. Sta. 913+00 Elev 815.81



STA 928+00 - 930+40
 Sod to be removed
 and spread on cut slopes
 in this same area to be paid
 for as common Excavation Item 10-11

PARCEL	INSTRUMENT	DATE	GRANTOR	GRANTEE	RECORDED	REMARK
18	CGMPAC	12-5-60	P.B. & MILDRED STEPHENSON	ST 0714	BOOK 20	LOWELL
19	CGMPAC	12-5-60	JEAN & ANNETTE FAUCHER	ST 0715	BOOK 20	LOWELL
						DATE 12-28-60
						BY GUY

Note - The Contractor will be required to remove the Excavation to the limits of the neat lines as shown on the plans etc. from Sta. 932+50 and ahead to the extent of removing 24276 cu yds of excavation and this excavation shall be used in embankments on project F.A.P. 79-E(1) from Sta. 797+00± to Sta. 924+00.
 The Contractor will not be required to make embankments or place any drainage or sub-base through the section from Sta. 924+00 to Sta. 946+00.

Note - Sta. 933+50± to 938+50±
 The area between the new location and the old road shall be levelled as shown by the Cross-sections. The material removed shall be used in the construction of embankments.

Sta 932+75 to Sta 933+50
 Surface to be carried from
 paved gutter to paved gutter

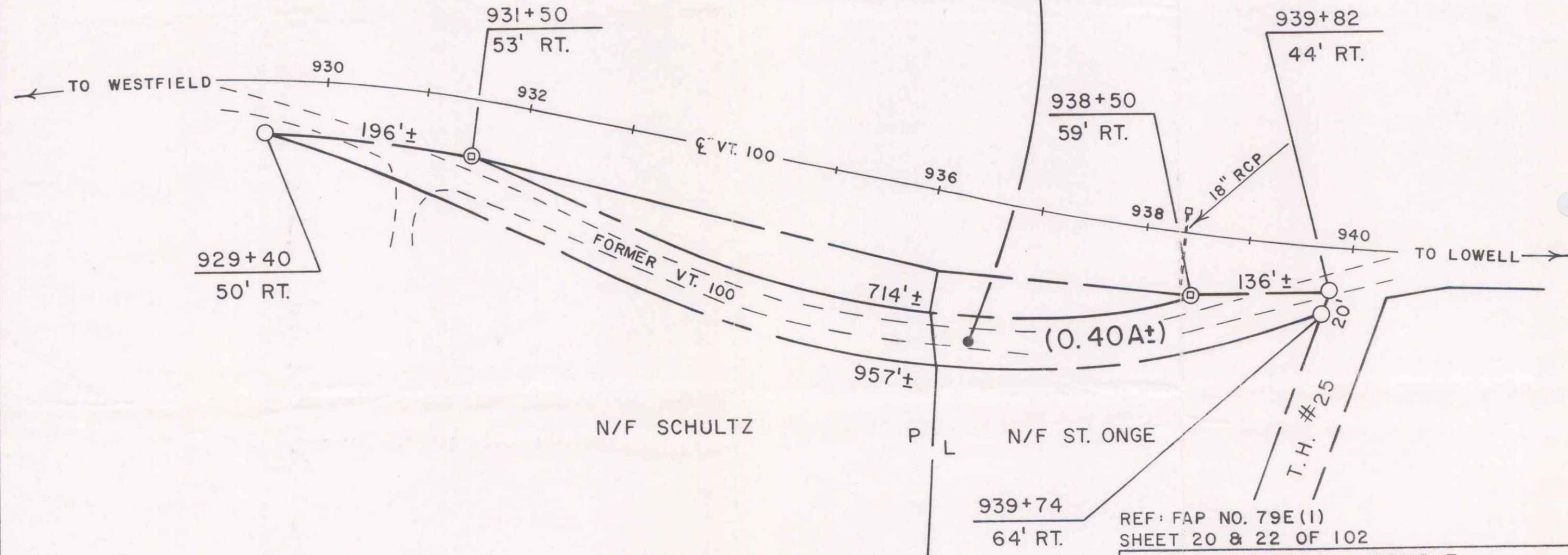
BM #94 Spot on Boulder 9' Lt. Sta. 922+00 Elev. 854.80
 BM #95 Spike in Root of 20" Elm 65' Rt. Sta. 929+40 Elev. 894.42

SERIES F.A.P. NO. 79-E(1)
 SHEET 20 OF 102

THIS IS PART OF THE SAME LAND AND PREMISES ACQUIRED BY THE STATE OF VERMONT AS PART OF THE ORIGINAL VERMONT ROUTE 100 TAKEN INTO THE STATE HIGHWAY SYSTEM ON APRIL 1, 1931 BY ORDER OF THE STATE HIGHWAY BOARD.


STATE OF VERMONT
TO
JOSEPH R. ST. ONGE

QCD 4/22/92 BK34 Pg 214,215



REF: FAP NO. 79E(1)
SHEET 20 & 22 OF 102

STATE OF VERMONT AGENCY OF TRANSPORTATION		
TOWN OF LOWELL		
18		
APPROX. SCALE: 1"=100'	DATE: 4-2-92	DRAWN BY M.R.



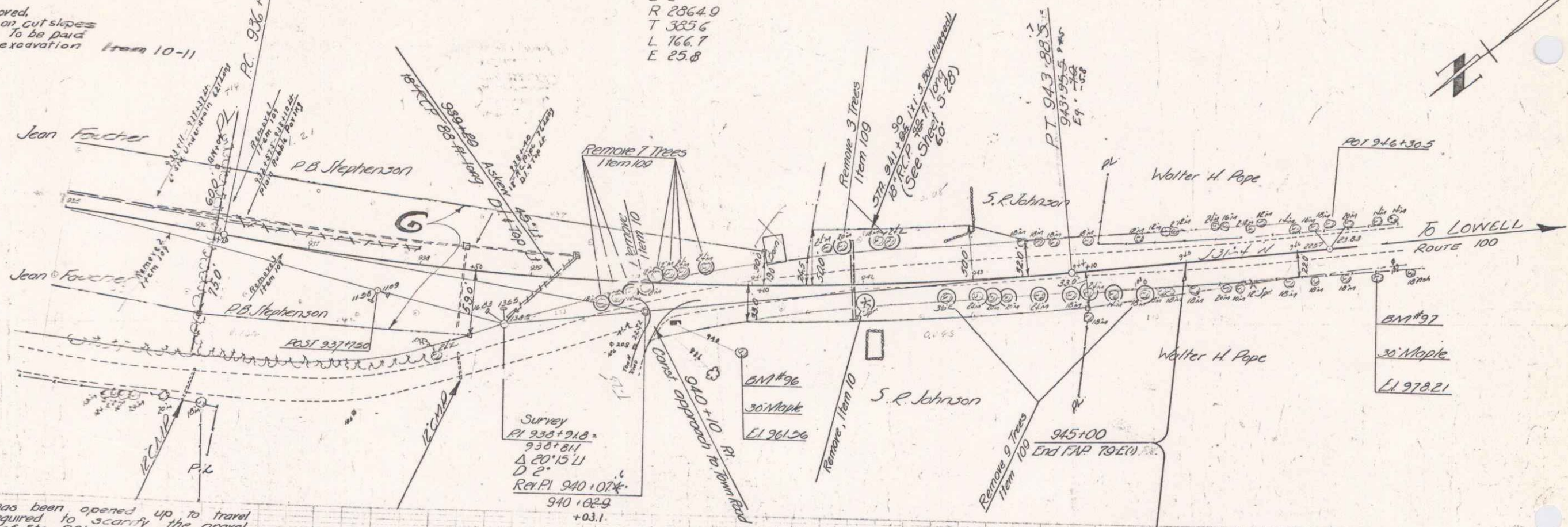
(20A) OF 102

PARCEL	INSTRUMENT	DATE	GRANTOR	GRANTEE	RECORDED	REMARKS
6	W.DOE	12-5-40	P.B. STEPHENSON	LOWELL	BOOK 20 PAGE 345	DATE 12-28-40 1 CULK.
A	W.DOE	7-21-41	W.H. POPE	LOWELL	BOOK 20 PAGE 345	DATE 7-23-41

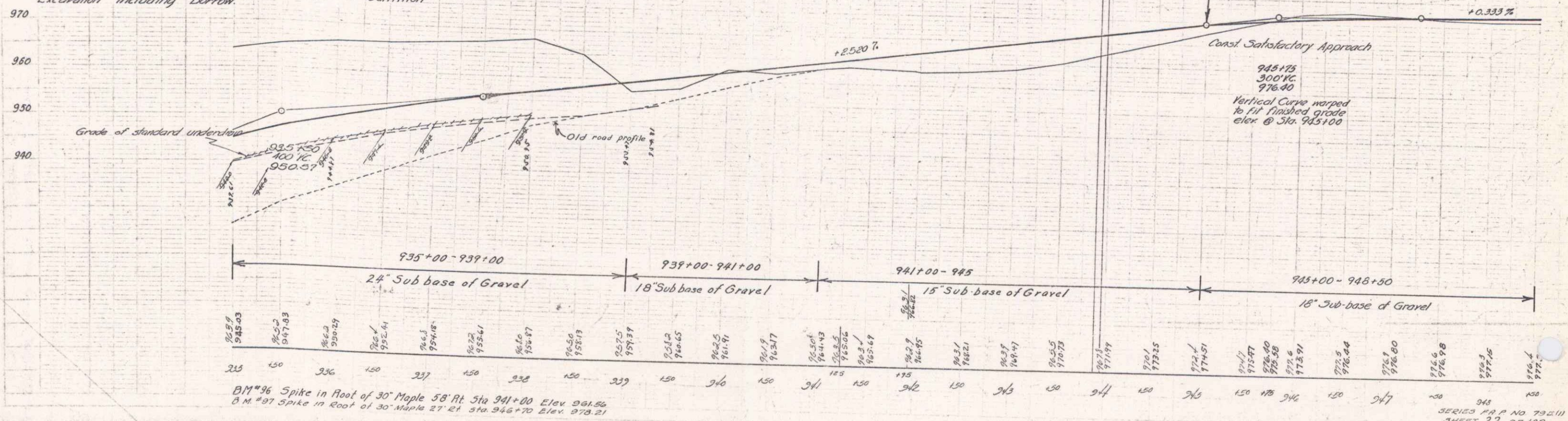
STA 933+00-940+00
Sod to be removed, and spread on cut slopes in this same area. To be paid for as common excavation from 10-11

Recurve
Δ 15° 20' LI
D 2'
R 2864.0
T 305.6
L 766.7
E 25.8

STATE OF VERMONT
PLANNING BOARD
NO. 792(1) 1941 22 102

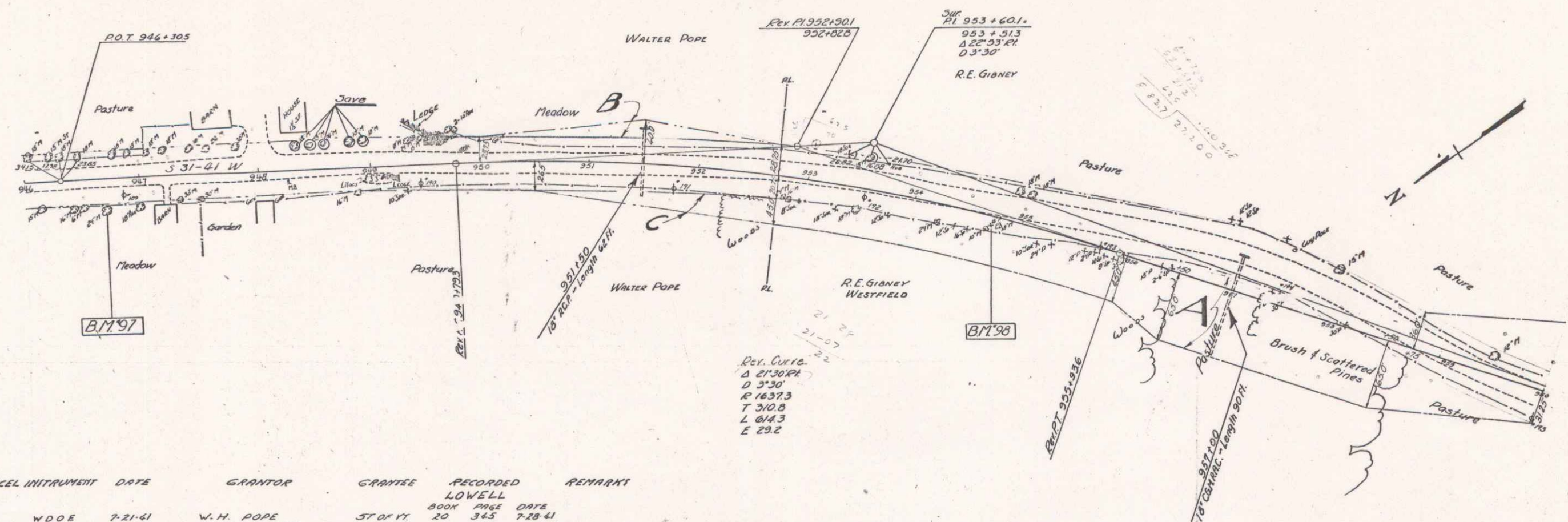


After the new location has been opened up to travel the contractor will be required to scarify the gravel on the old road right of Sta. 931+00 to Sta. 940+00 and place 4" of top soil or approved borrow over the scarified area. The scarifying to be paid for as extra work item and the top soil or approved borrow to be paid for under the item of Common Excavation including Borrow.



BM #36 Spike in Root of 30' Maple 58' Pt. Sta 941+00 Elev 961.56
B.M. #37 Spike in Root of 30' Maple 27' Pt. Sta 945+70 Elev 978.21

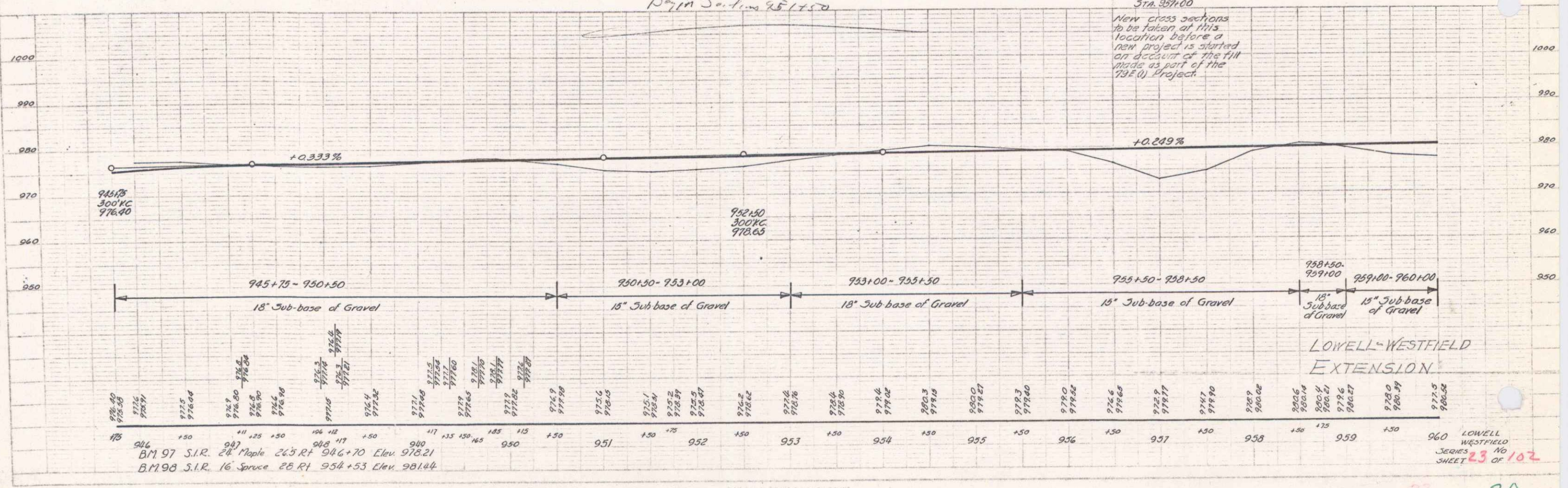
SERIES PA A NO 792(1)
SHEET 22 OF 102



PARCEL	INSTRUMENT	DATE	GRANTOR	GRANTEE	RECORDED	REMARKS
B.C.	WDOE	7-21-41	W.H. POPE	ST OF VT	20 345	7-28-41
A	WDOE	7-21-41	R E GIBNEY	ST OF VT	20 366	7-28-41

Begin Section 251+50

NOTE
STA 397+00
New cross sections to be taken at this location before a new project is started on district of the fill made as part of the 79E(1) project.



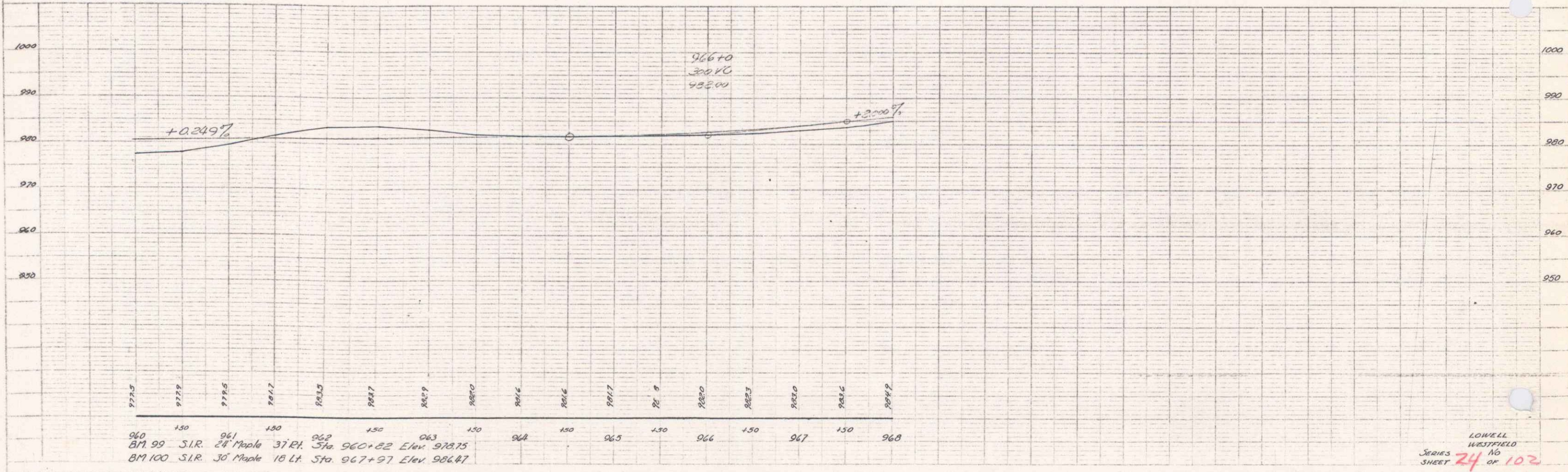
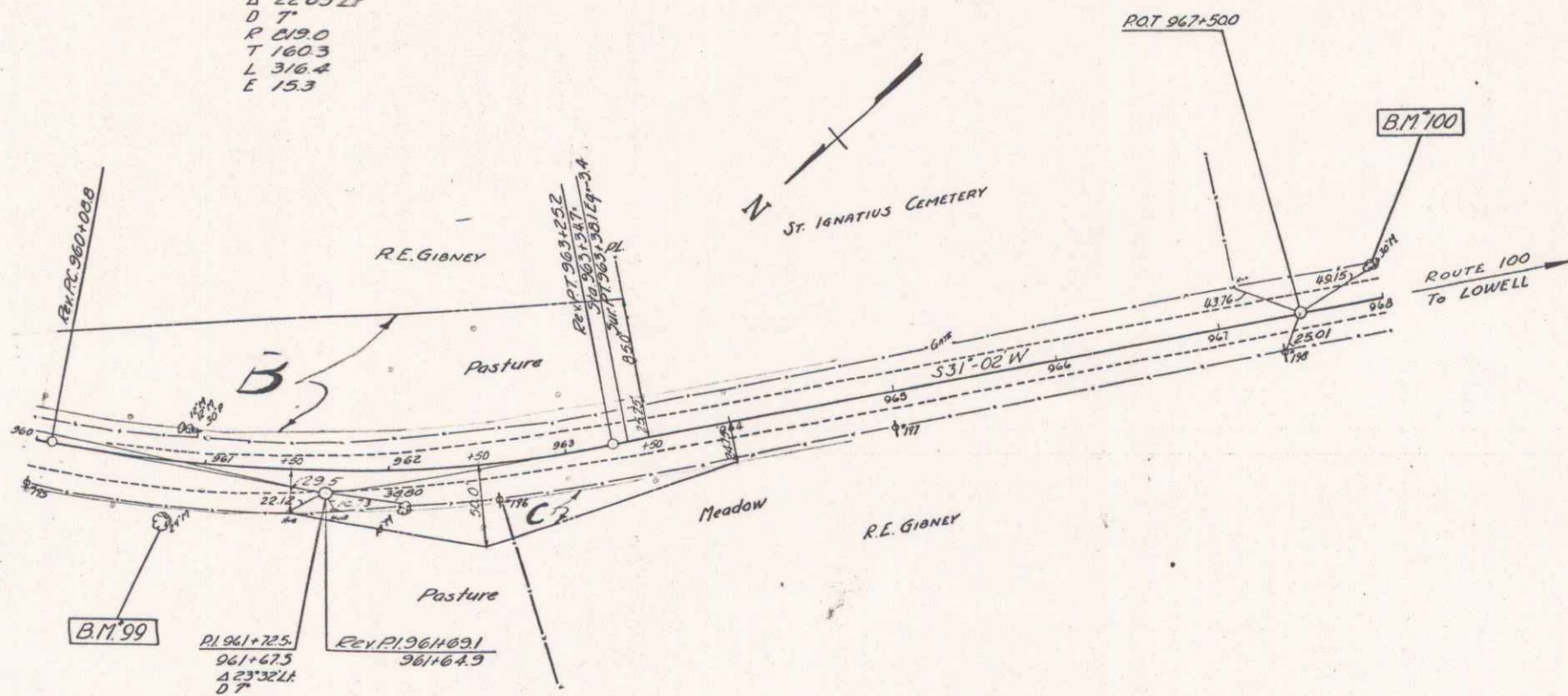
BM 97 S.I.R. 28 Maple 24.5 Rt 906+70 Elev 978.21
BM 98 S.I.R. 16 Spruce 26 Rt 954+53 Elev 981.44

LOWELL-WESTFIELD
EXTENSION

LOWELL WESTFIELD
SERIES 23 OF 102
SHEET

PARCEL	INSTRUMENT	DATE	GRANTOR	GRANTEE	RECORDED	REMARKS
B.C.	WDOE	2-21-41	RE GIBNEY	ST OF VT	BOOK 26 PAGE 346	DATE 7-28-41

Δ 22°05'11"
 D T
 P 019.0
 T 160.3
 L 3/16.4
 E 15.3



960 S.I.R. 28 Maple 31 ft. Sta. 960+82 Elev. 978.75
 B.M. 99 S.I.R. 30 Maple 18 ft. Sta. 967+97 Elev. 986.47

LOWELL
 WESTFIELD
 SERIES NO. 24
 SHEET OF 102

24 21