


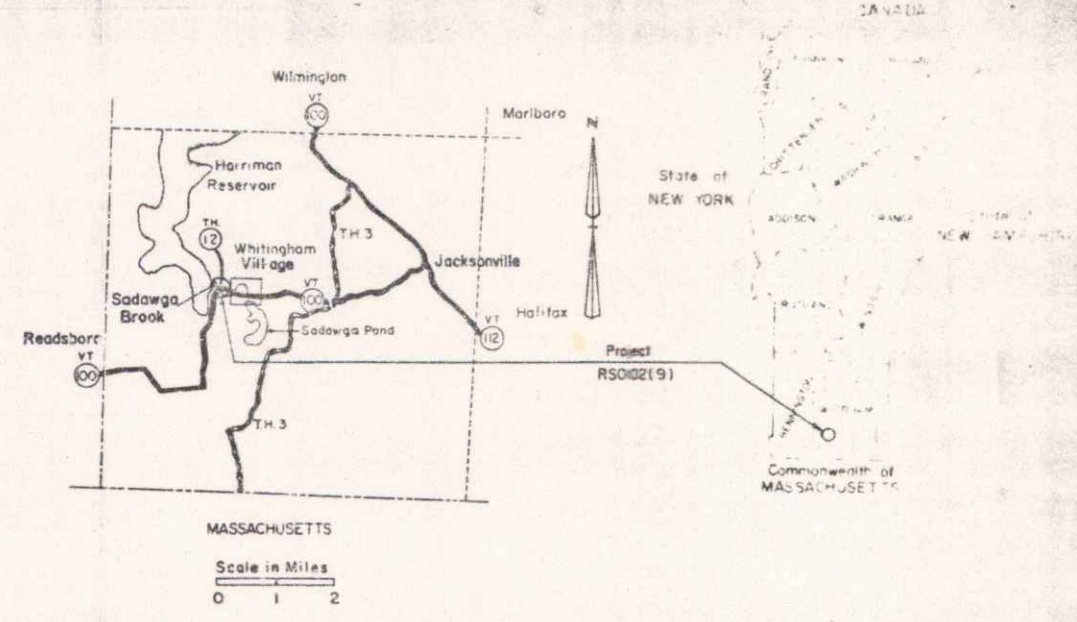
INDEX OF SHEETS



# STATE OF VERMONT AGENCY OF TRANSPORTATION



## PROPOSED IMPROVEMENT TOWN OF WHITINGHAM COUNTY OF WINDHAM VT. RTE. 100 (E.A.S.)



### R.O.W. PLANS

Beginning at a point on Vt. Rte. 100 approximately 3.757 miles Easterly from the Readsboro-Whitingham Town Line and extending 0.096 mile Easterly.

Length of Project 0.096 Mile = 505 Feet

PROJECT DESCRIPTION  
INSTALLATION OF A 120" CORRUGATED GALVANIZED METAL PLATE PIPE 0.130 GAUGE,  
AND REALIGNING EXISTING 12" CURVE TO A 9°30' CURVE.  
LENGTH OF R.O.W. PROJECT 0.175 MILE = 925 FEET

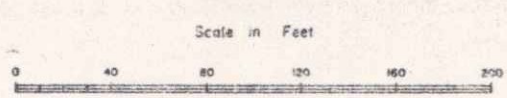
1962 AADT	=	580
1982 DHV	=	79
2002AADT	=	795
2002DHV	=	113
D	=	60%
T	=	5%
V	=	40 MPH

*MP 3.71*  
BEGIN R.O.W. PROJECT  
RS 0102(9) STA. 195+75

*DATE: 03/05/1982  
PH: 00R602*  
*MP 3.88*  
END R.O.W. PROJECT  
RS 0102(9) STA. 205+00

- CONVENTIONAL SIGNS
- COUNTY LINE
  - TOWN LINE
  - LIMITS OF ACCESS
  - POINT OF ACCESS
  - FENCE LINE
  - STONE WALL
  - TRAVELED WAY
  - GUARD RAIL
  - RAILROAD
  - SURVEY LINE
  - CULVERT
  - POWER POLE
  - TELEPHONE POLE
  - TREES
  - CONTROL OF ACCESS
  - PROPERTY LINE
  - R.O.W. TAKING LINE
  - SLOPE RIGHTS
  - TOP OF CUT
  - TOE OF SLOPE

DATUM  
VERTICAL: AVG. 1929  
HORIZONTAL: N/A



PROJECT PROCESSED UNDER  
SECONDARY ROAD PLAN

These plans are subject to such engineering changes as may be required by the Federal Highway Administration or the Director of Engineering & Construction. Construction is to be in accordance with the plans and the Standard Specifications for Highways and Bridge Construction, Third Edition, 1976, as approved by the Vermont State Board of Highway Engineers on October 27, 1977. The project including all subsequent plans shall be reviewed by the State Board of Highway Engineers and approved by the Vermont State Board of Highway Engineers.

Director of Engineering and Construction

APPROVED: *[Signature]*  
CHIEF, PROPERTY ADMINISTRATION  
DATE: *3-5-82*

RS 0102(9)  
SHEET 1 OF 6