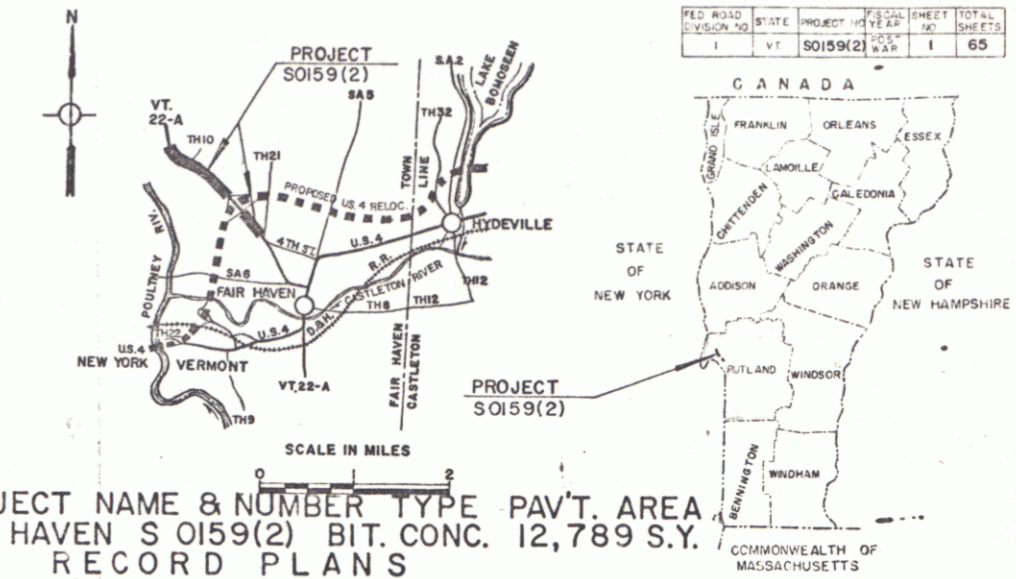


INDEX OF SHEETS

1	TITLE SHEET	
2-3	TYPICAL SECTIONS, BITUMINOUS CONCRETE PAVEMENT, ITEM 361 MOD.	
4-5	QUANTITY SHEETS	
6	RAINAGE SHEET	
7-9	GRADE AND EARTHWORK SHEETS	
10-15	PLAN AND PROFILE SHEETS	
16	A-60 SOLID ROCK EXCAVATION	1/17/69 R
17	B-1 BANKING TABLES	7/17/67 R
18	B-5 TYPICAL SLOPE GRADING	3/10/65
19	B-6 MUCK EXCAVATION	3/10/65
20	B-10 EMBANKMENT ON A SLOPE	3/10/65 R
21	B-11 UNDERDRAIN WITH SHATTERED ROCK SUBGRADE	3/10/65
22	C-1 CURBS	10/23/68 R
23	C-2 CURBS	3/10/65
24	C-2a CEMENT CONCRETE SIDEWALK	3/10/65
25	C-2b CEMENT CONCRETE SIDEWALK	3/10/65
26	C-2c UNDERDRAIN AND HEADWALLS	7/19/67 R
27	C-3 JUTE MATTINGS, TREATED GUTTERS	7/25/67 R
28	C-4 FLUSHING BASINS	12/4/68 R
29	C-9 DROP INLETS	3/10/65
30	C-9a DROP INLET, TOPS	3/10/65
31	C-10 DROP INLET TOPS	3/10/65
32	C-11 DETAILS OF GRATES AND COVERS	3/10/65
33	C-13 CATCH BASIN OR MANHOLE	3/10/65
34	C-16 PRECAST REINFORCED CONCRETE CURB	7/18/67 R
35	C-17 DROP INLET, CAST IRON GRATES	8/12/63 R
36	E-15 REGULATORY SIGNS	7/19/67 R
37	E-31 FEDERAL AID CONSTRUCTION IDENTIFICATION SIGNS	8/21/67 R
38	E-34 ON-PROJECT CONSTRUCTION SIGNS	5/3/67 R
39	M-4 MARKER POSTS	12/30/68 R
40	M-6 THREE CABLE GUARD RAIL AND ANCHORS	3/21/68 R
41	M-7 THREE CABLE GUARD RAIL AND ANCHOR	3/21/68 R
41a	M-1 PROJECT & BOUNDARY MARKERS	3/10/65
41b	M-1a DETAILS OF SETTLEMENT PLATFORMS	7/22/68
41c	M-1b PIEZOMETER ASSEMBLY AND INSTALLATION DETAILS	7/22/68
42-63	VT. ROUTE 22-A SECTIONS	
64	4 TH STREET SECTIONS	
65	CHANNEL SECTIONS	
65a	E-32 ROAD CONSTRUCTION APPROACH SIGNS.	1/6/67

STATE OF VERMONT
DEPARTMENT OF HIGHWAYS
PROPOSED IMPROVEMENT
SECONDARY PROJECT
TOWN OF FAIR HAVEN
COUNTY OF RUTLAND
RELOCATION OF VERMONT ROUTE 22-A



PROJECT NAME & NUMBER TYPE PAV'T. AREA
FAIR HAVEN S 0159(2) BIT. CONC. 12,789 S.Y.
RECORD PLANS
MATERIALS

BEGINNING AT A POINT APPROXIMATELY 0.720 MILES NORTHERLY OF THE INTERSECTION OF U.S. ROUTE 4 AND VT. ROUTE 22-A AND PROCEEDING NORTHERLY 0.179 MILES, RESUMING 0.389 MILES NORTHERLY AND PROCEEDING NORTHERLY 0.729 MILES.

LENGTH OF PROJECT 4,796.00 FEET = 0.908 MILES

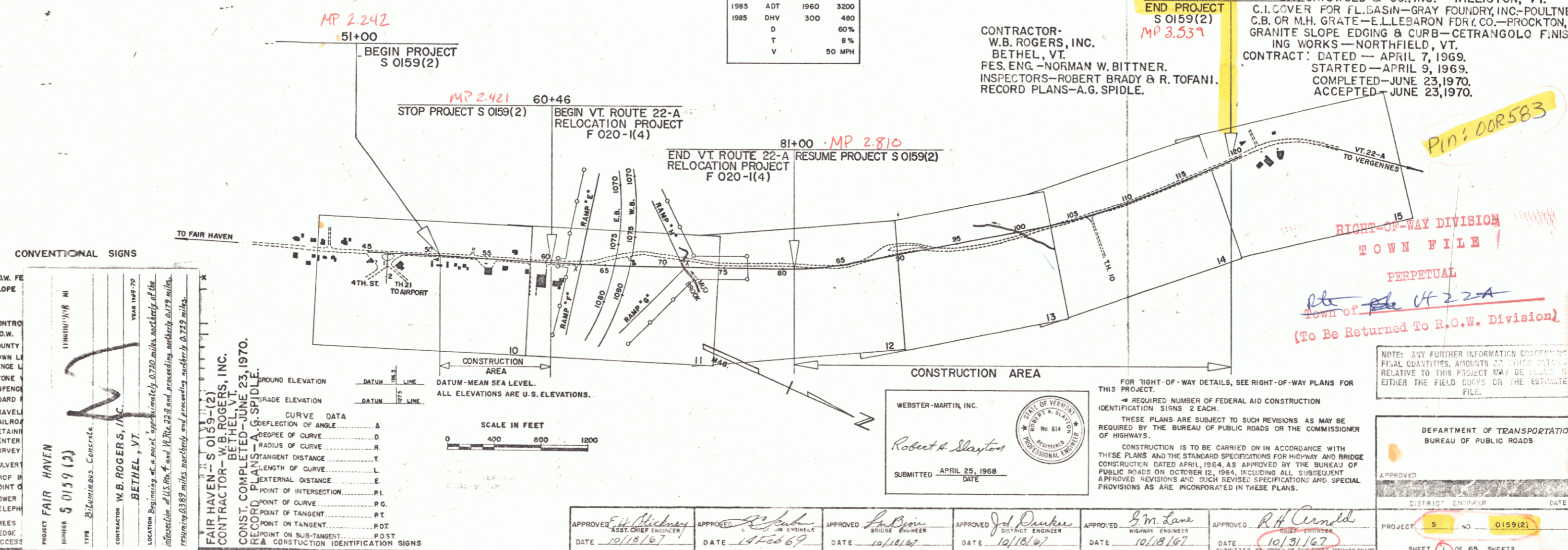
TRAFFIC DATA

1965	ADT	1180	1900
1965	ADT	1960	3200
1965	DHV	300	480
	D		60%
	T		8%
	V		50 MPH

SETTLEMENT PLATFORM & PIEZOMETER—EMPIRE SOILS INVESTIGATION INC.—GROTON, N.Y.
SUBBASE OF GRAVEL & SAND—J. CARRARA PITS—POULTNEY, VT. & R. BISHOP PITS—W. HAVEN, VT.
GRAVEL SHOULDERS—PELLETIER PIT—CASTLETON, VT.
CRUSHED GRAVEL OR CRUSHED STONE PLANT MIXED BASE COURSE & BITUMINOUS CONCRETE—VERMONT PAVING CORP.—WALLINGFORD, VT.
REFINED TAR—MOBIL OIL CO.—ALBANY, N.Y.
CONCRETE CLASS B—J. CARRARA & SON—RUTLAND, VT.
REINFORCING STEEL—K. ROSS—LEBANON, N.H.
METAL CULVERT PIPE—NEW ENGLAND METAL CULVERT CO.—WHITE RIVER JUNCTION, VT.
REINFORCED CONCRETE PIPE, P.R.C.C.D.I., SIGNS, GUARD RAIL & EROSION CONTROL ITEMS—C.I. COVER FOR FL. BASIN—GRAY FOUNDRY, INC.—POULTNEY, VT.
C.B. OR M.H. GRATE—E. L. BARON FDR. CO.—PROCKTON, MA.
GRANITE SLOPE EDGING & CURB—CETRAANGOLO FINISHING WORKS—NORTHFIELD, VT.
CONTRACT DATED—APRIL 7, 1969.
STARTED—APRIL 9, 1969.
COMPLETED—JUNE 23, 1970.
ACCEPTED—JUNE 23, 1970.

CONTRACTOR—W.B. ROGERS, INC. BETHEL, VT.
RES. ENG.—NORMAN W. BITTNER.
INSPECTORS—ROBERT BRADY & R. TOFANI.
RECORD PLANS—A.G. SPIDLE.

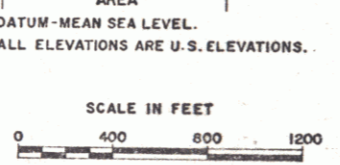
END PROJECT S 0159(2) MP 3.539



CONVENTIONAL SIGNS

R.O.W. FE SLOPE	1/100
CONTROL	W.B. ROGERS, INC.
TOWN	FAIR HAVEN
COUNTY	RUTLAND
STONE	CONCRETE
UNFENCE	CONCRETE
GUARD	CONCRETE
TRAVEL	CONCRETE
RAILROAD	CONCRETE
RETAIN	CONCRETE
CENTER	CONCRETE
SURVEY	CONCRETE
CULVERT	CONCRETE
DROP IN	CONCRETE
JOINT	CONCRETE
POWER	CONCRETE
TELEPH	CONCRETE
TREES	CONCRETE
HEDGE	CONCRETE
ACCESS	CONCRETE

FAIR HAVEN - S 0159(2)
CONTRACTOR - W.B. ROGERS, INC.
BETHEL, VT.
RECORD PLANS - A.G. SPIDLE.
CONST. COMPLETED - JUNE 23, 1970.



WEBSTER-MARTIN, INC.
Robert A. Slayton
SUBMITTED APRIL 25, 1968

FOR RIGHT-OF-WAY DETAILS, SEE RIGHT-OF-WAY PLANS FOR THIS PROJECT.
REQUIRED NUMBER OF FEDERAL AID CONSTRUCTION IDENTIFICATION SIGNS 2 EACH.
THESE PLANS ARE SUBJECT TO SUCH REVISIONS AS MAY BE REQUIRED BY THE BUREAU OF PUBLIC ROADS OR THE COMMISSIONER OF HIGHWAYS.
CONSTRUCTION IS TO BE CARRIED ON IN ACCORDANCE WITH THESE PLANS AND THE STANDARD SPECIFICATIONS FOR HIGHWAY AND BRIDGE CONSTRUCTION DATED APRIL 1964, AS APPROVED BY THE BUREAU OF PUBLIC ROADS ON OCTOBER 12, 1964, INCLUDING ALL SUBSEQUENT APPROVED REVISIONS AND SUCH REVISED SPECIFICATIONS AND SPECIAL PROVISIONS AS ARE INCORPORATED IN THESE PLANS.

RIGHT-OF-WAY DIVISION
TOWN FILE
PERPETUAL
Town of Fair Haven
(To Be Returned To R.O.W. Division)

NOTE: ANY FURTHER INFORMATION CONCERNING FINAL QUANTITIES, AMOUNTS OF OTHER COSTS, RELATIVE TO THIS PROJECT MAY BE FOUND IN EITHER THE FIELD BOOKS OR THE ESTIMATE FILE.

DEPARTMENT OF TRANSPORTATION
BUREAU OF PUBLIC ROADS

APPROVED EST. CHIEF ENGINEER DATE 10/18/67	APPROVED DATE 10/18/67	APPROVED BRIDGE ENGINEER DATE 10/18/67	APPROVED DISTRICT ENGINEER DATE 10/18/67	APPROVED PRINCIPAL ENGINEER DATE 10/31/67
--	---------------------------	--	--	---

APPROVED	DATE
DISTRICT ENGINEER	DATE
PROJECT S NO 0159(2)	
SHEET 1 OF 65 SHEETS	