

INDEX OF SHEETS

SHEET NO.	1. TITLE SHEET
	2. TYPICAL CROSS SECTION OF IMPROVEMENT (1 1/2" BIT CONC. PAVEMENT - 17" H 31-8)
	3. QUANTITY SHEET (ITEMS)
	4. QUANTITY SHEET (CONTINUED)
	5. STANDARD SHEET A-61 (DRILLING AND BLASTING)
	6. STANDARD SHEET B-1 (BANKING TABLES)
	7. STANDARD SHEET B-5 (TYPICAL SLOPE GRADING)
	8. STANDARD SHEET B-6 (POCK EXCAVATION)
	9. STANDARD SHEET B-10 (EMBANKMENT ON A SLOPE)
	10. STANDARD SHEET B-11 (SLOPE STABILIZATION)
	11. STANDARD SHEET C-1 (TREATED TIMBER CURB)
	12. STANDARD SHEET D-2 (CRM, HEADWALLS AND UNDERDRAIN)
	13. STANDARD SHEET D-3 (GUTTERS)
	14. STANDARD SHEET D-4 (FLUSHING BASINS)
	15. STANDARD SHEET E-1 (BARRICADES, SIGNS, AND LIGHTS)
	16. STANDARD SHEET E-31 (FEDERAL 110 CONSTRUCTION IDENTIFICATION SIGNS)
	17. STANDARD SHEET G-24 (140 GALLON GUARD RAIL)
	18. STANDARD SHEET G-4 (MARKER POSTS AND GUIDE POSTS)
	19. STANDARD SHEET J-1 (PROJECT MARKERS AND BOUNDARY MARKERS)
	20. RIGHT-OF-WAY DETAIL SHEET
	21-23. PLAN AND PROFILE SHEETS
	24-27. DETAILS OF 13'-5" X 8'-1" X 80' CORRUGATED ARCH - STA. 343+45
	28. DETAILS OF 7'-0" X 5'-1" X 66' CORRUGATED ARCH - STA. 360+37
	29. CHANNEL BORING - STA. 259+50
	30-37. CHANNEL SECTION SHEETS
	38-75. CROSS SECTION SHEETS
	76. CURVE BANKING TRANSITION DIAGRAMS

**STATE OF VERMONT
DEPARTMENT OF HIGHWAYS
Proposed Improvement**

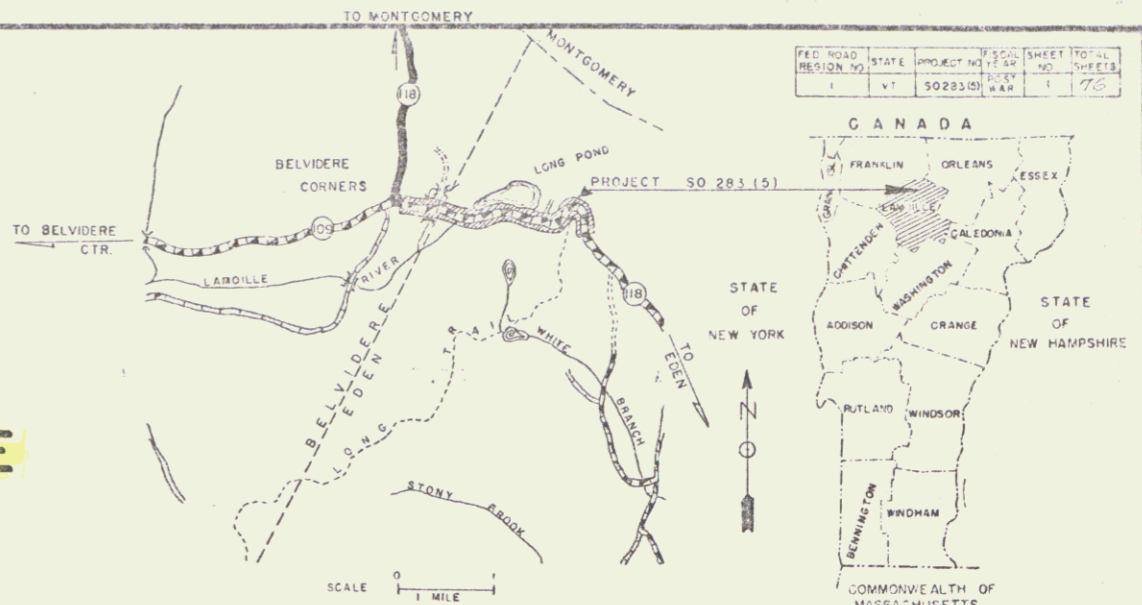
**TOWNS OF EDEN AND BELVIDERE
COUNTY OF LAMOILLE
VERMONT ROUTE # 118
EDEN-BELVIDERE CORNERS ROAD**

BEGINNING AT A POINT APPROXIMATELY 1.60 MILES
EASTERLY OF THE EDEN-BELVIDERE TOWN LINE
AND EXTENDING WESTERLY 2.082 MILES.

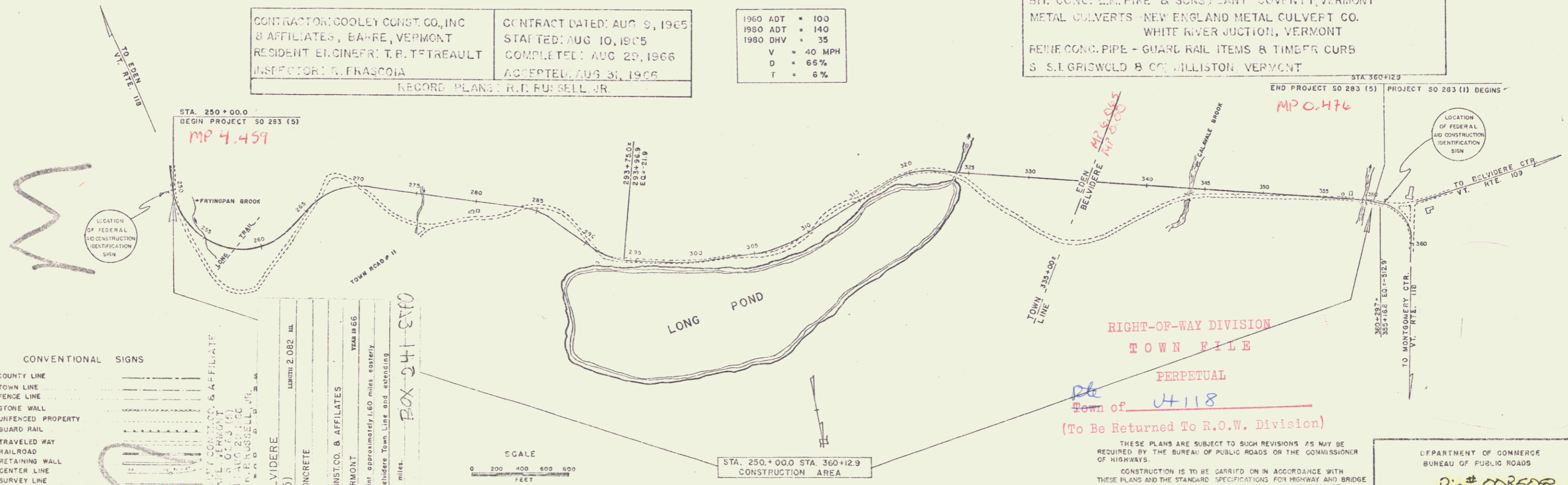
LENGTH OF PROJECT 10,991.0 FEET + 2.082 MILES

CONTRACTOR: COOLEY CONST. CO., INC & AFFILIATES, BARRE, VERMONT	CONTRACT DATED: AUG 9, 1965
RESIDENT ENGINEER: T.R. TREVAULT	STARTED: AUG 10, 1965
INSPECTOR: R. FRASCOIA	COMPLETED: AUG 29, 1966
	ACCEPTED: AUG 31, 1966

1960 ADT = 100
1960 ADT = 140
1980 DHV = 35
V = 40 MPH
D = 66%
T = 6%




PROJECT NAME & NUMBER	TYPE	PAVMT	AREA
EDEN-BELVIDERE S 0283(5)	BIT. CONC.	26,003	S.Y.
RECORD PLANS			
MATERIALS			
SUBGRADE OF GRAVEL - LEACH PIT, BELVIDERE, VERMONT			
SUBGRADE OF SAND - BROWN PIT, EDEN, VERMONT			
ASPHALT - MOBIL OIL CO., ALBANY, NEW YORK			
BIT. CONC. L.M. PIKE & SONS PLANT COVENTRY, VERMONT			
METAL CULVERTS - NEW ENGLAND METAL CULVERT CO. WHITE RIVER JUNCTION, VERMONT			
REINFORCED CONC. PIPE - GUARD RAIL ITEMS & TIMBER CURB S. S. I. GRISWOLD & CO. MILLISTON, VERMONT			



CONVENTIONAL SIGNS

COUNTY LINE	-----
TOWN LINE	-----
FENCE LINE	-----
STONE WALL	-----
UNFENCED PROPERTY	-----
GUARD RAIL	-----
TRAVELED WAY	-----
RAILROAD	-----
RETAINING WALL	-----
CENTER LINE	-----
SURVEY LINE	-----
CULVERT	-----
DROP INLET	-----
TROLLEY POLE	-----
POWER POLE	-----
TELEPHONE POLE	-----
TREES	-----
HEDGE	-----



APPROVED: <i>[Signature]</i> ASST. CHIEF ENGINEER DATE: 7/14/1964	APPROVED: <i>[Signature]</i> SECONDARY ENGINEER DATE: 10/14/1964	APPROVED: <i>[Signature]</i> CONSULTING ENGINEER DATE: 10/14/1964	APPROVED: <i>[Signature]</i> ENGINEER DATE: 10/14/1964	APPROVED: <i>[Signature]</i> DISTRICT ENGINEER DATE: 9/14/1964	APPROVED: <i>[Signature]</i> HIGHWAY ENGINEER DATE: 10/14/1964	APPROVED: <i>[Signature]</i> DATE: 10/14/1964
---	--	---	--	--	--	--

DEPARTMENT OF COMMERCE
BUREAU OF PUBLIC ROADS

APPROVED: *[Signature]*

DIVISION ENGINEER DATE

PROJECT S. NO. 0283(5)

SHEET 1 OF 76 SHEETS

(To Be Returned To R.O.W. Division)
Perpetual
Town of Eden
Right-of-Way Division

RIGHT-OF-WAY DIVISION
TOWN FILE
PERPETUAL
Town of Eden
(To Be Returned To R.O.W. Division)